

+NOTICE!!

These documents have been scanned!

Do not place un-scanned documents beneath this notice!

Do not remove this notice from this file!

GPO Jacket No. 560-102
Print Order 61540
Rise Business Services, LLC
Job=AZ15 8/14/2019



Box Number= AZ15228



Claim Begin-End: AMC98423-AMC98433

1 Initial Receipt



AZ15228-6

AMC113312-AMC116478

THIS FOLDER CONTAINS

LOCATION NOTICES SERIALIZED

A MC 98423 THROUGH

A MC 98433

LEAD NO. (IF DIFFERENT) _____

UNITED STATES
DEPARTMENT OF THE INTERIOR
BUREAU OF LAND MANAGEMENT

RECEIPT AND ACCOUNTING ADVICE

NO. 2056936 04

WG/AZ

09/16/94

Object: TRANSFER OF INTEREST (219)

2 11 12

1,095.00

Applicant:

THE PATCH LIVING TRUST
DAN PATCH TRUSTEE
6850 N. 86TH ST.
SCOTTSDALE AZ. 85250

Remitter: SAME CK. # 1669

Assignor:

LEASE MANAGEMENT DATA NEW UPDATE PAYMENT

ORIGINAL SERIAL NO.	ASG.	TYPE	ST.	CTY.	FUND SYMBOL	ACRES/UNITS	RATE
AMC 105953, ET AL							

AMOUNT	ANV. DATE	EXP. DATE	BILL CYC.	S/C	DISTRICT	NEXT BILL	MISC. DATA	U of M	ACTUAL UNITS

ASSIGNMENT SERIAL NO.	ASG.	TYPE	ST.	CTY.	FUND SYMBOL	ACRES/UNITS	RATE

AMOUNT	ANV. DATE	EXP. DATE	BILL CYC.	S/C	DISTRICT	NEXT BILL	MISC. DATA	U of M	ACTUAL UNITS

APPLY REMITTANCE

ACTION	FUND SYMBOL	CTY.	AMOUNT
FILING FEE			
RENTAL			
UNEARNED			
REFUND			
TOTAL			
AMOUNT DUE			

Remarks:

BY:

DATE:

- Lease in Escrow?
- KGS?
- Auto Escalates?
- Auto Renew?

Of Interest?
Operating Rights?
Operator
Bond Filed?

FOR MMS USE ONLY

BILLEE NUMBER	FOREST REFUGE
OCS SECTION CODE	

**UNITED STATES
DEPARTMENT OF THE INTERIOR
BUREAU OF LAND MANAGEMENT
RECEIPT AND ACCOUNTING ADVICE**

No. **138825**

MCL NOTICES (11):
COPPERSTONE #30 THRU #40

SUBJECT

LKB/AZ MAR 21 80 1 0 10 1 550

APPLICANT:

DAN PATCH
BOX 124
QUARTZSITE, AZ 85346

A
M
C

REMITTER IF DIFFERENT THAN APPLICANT:

*Indexed
AMC 98423 thru*

AMC 98433

98423

ASSIGNOR:

SERIAL NUMBER	*	ASG	TYPE	STATE	ACRES/UNITS	RATE	CTY	FUND SYMBOL	AMOUNT	
							APPLY:	CTY	FUND SYMBOL	AMOUNT
ANY. DATE		EXP. DATE	BILL CYCLE			FILING FEE		140850		
S/C CC80		DISTRICTS	NEXT BILL DATE			RENTAL				
MISC. DATA		U OF M	ACTUAL UNITS			REIMBURSE				
NEW SERIAL NUMBER		EFFECTIVE DATE					OTHER			
ASSIGNMENT: COMPLETE AREA?							REFUND			
ASSIGNED AREA							RETAIN IN UNEARNED ACCOUNT			
RETAINED AREA							TOTAL			
OF INTEREST?							REMARKS:			
BOND FILED?							BY	DATE		

ACCOUNTING ADVICE COPY

UNITED STATES
DEPARTMENT OF THE INTERIOR
BUREAU OF LAND MANAGEMENT

No. 138825

RECEIPT AND ACCOUNTING ADVICE

MCL NOTICES (117)
COPPERSTONE WSD (THRU W40) SUBJECT LKB/AZ MAR 21 90 1 0 10 1 550

APPLICANT:

DAN PATCH
BOX 124
QUARTZSITE, AZ. 85346

REMITTER IF DIFFERENT THAN APPLICANT:

*Indexed
AMC 98423 thru
AMC 98433*

ASSIGNOR:

SERIAL NUMBER	*	ASG	TYPE	STATE	ACRES/UNITS	RATE	CTY	FUND SYMBOL	AMOUNT
						APPLY:	CTY	FUND SYMBOL	AMOUNT
ANV. DATE		EXP. DATE	BILL CYCLE			FILING FEE		140850	
S/C CC80		DISTRICTS	NEXT BILL DATE			RENTAL			
MISC. DATA		U OF M	ACTUAL UNITS			REIMBURSE			
NEW SERIAL NUMBER						EFFECTIVE DATE			
ASSIGNMENT: COMPLETE AREA?						OTHER			
ASSIGNED AREA						REFUND			
RETAINED AREA						RETAIN IN UNEARNED ACCOUNT			
OF INTEREST?						TOTAL			
BOND FILED?						REMARKS:			
						BY	DATE		

CASE FOLDER COPY

NOTICE!!

These documents have been scanned!

Do not place un-scanned documents beneath this notice!

Do not remove this notice from this file!

GPO Jacket No. 560-102
Print Order 61540
Rise Business Services, LLC
Job=AZ15 8/14/2019



Box Number= AZ15228



Claim Begin-End: AMC98423-AMC98433

2 Correspondence



AZ15228-6

AMC113312-AMC116478

98423

IN REPLY REFER TO

MCS-943



United States Department of the Interior

BUREAU OF LAND MANAGEMENT

ARIZONA STATE OFFICE
2400 VALLEY BANK CENTER
PHOENIX, ARIZONA 85073

June 28, 1983

NOTICE TO MINING CLAIMANTS

Your annual filing of an Affidavit of Assessment Work or Notice of Intention to Hold received in this office did not contain all of the correct Bureau of Land Management Serial Numbers assigned to each claim.

Below are the names of the claims, serial numbers erroneously listed on the affidavit and the correct serial numbers according to our records:

<u>Name of Claim(s)</u>	<u>Incorrect Serial Number(s)</u>	<u>Correct Serial Number(s)</u>
Copperstone #30 through #40	A MC 138825 - 138835	A MC 98423 - 98433
Copperstone #41 through #63	A MC 138958 - 138980	A MC 98957 - 98979
Aztec #5 & #6	A MC 38043 - 38044	A MC 38013 - 38014
Alcon #3 & #4	A MC 119670 - 119671	A MC 119700 - 119701
Lucky Lead #2 & #3	A MC 40714 - 40715	A MC 57387 - 57388

The Regulations under 43 CFR Subpart 3833 state: "Citing the Serial Number shall comply with the requirement in the Act to file an additional description of the claim."

To receive proper credit in the future, in addition to naming each claim on the affidavit, always include the correct Serial Numbers assigned to each of the mining claims, mill or tunnel sites.

Sincerely,

Mario L. Lopez
Chief, Branch of Lands and Minerals
Operations

UNITED STATES
DEPARTMENT OF THE INTERIOR
BUREAU OF LAND MANAGEMENT
SHORT NOTE TRANSMITTAL

April 4, 1983
(Date)

TO : J.J. Bensing, Property Records Supv.
FROM : Nancy L. Garneau, Recordation Supv.
SUBJECT: Mining Claims

This will acknowledge receipt of your letter dated March 30, 1983.

The computer has automatically changed all records of those claims located in La Paz county to reflect this new change.

We have, however, filed your letter in all concerned case files.

If you have any further questions, please feel free to contact me again!!

Nancy

Note: Return this form when action is completed or attach it to data requested



Amoco Minerals Company

7000 South Yosemite Street
Post Office Box 3299
Englewood, Colorado 80155
303-740-5000

March 30, 1983

Bureau of Land Management
Arizona State Office
2400 Valley Bank Center
201 N. Central Avenue
Phoenix, Arizona 85063

Gentlemen:

L-100064, 100065, 100086
Copperstone Project
La Paz County, Arizona

We were recently informed that Yuma County was split into Yuma and La Paz Counties, Arizona, effective January 1, 1983. Amoco Minerals Company is the record owner of the unpatented lode mining claims as shown on the attached list, originally located in Yuma County, Arizona. These claims are now located in La Paz County, Arizona.

Please adjust all your records concerning the unpatented lode mining claims shown on the attached list to indicate that these claims are now located in La Paz County, Arizona. We will be filing all future Affidavits of Performance of Annual Work in La Paz County, NOT Yuma County.

Please acknowledge receipt of this notice by stamping one copy of this letter and returning it to the attention of J. J. Bensing, Property Records Supervisor, at the above letterhead address.

Very truly yours,

L. T. Gaskins
Property Records Analyst

LTG/ms

Enclosure

J. J. Bensing
S. S. Shellhaas

RECEIVED
D.L.M. AZ STATE OFFICE

APR 4 1983

07:45 A.M.
PHOENIX, ARIZONA

The following claims are located in Township 6 North, Range 19 West, Sections 6, 7, 18, 19, 20, 21, and 22; and Township 6 North, Range 20 West, Sections 1, 2, 10, 11, 12, 13, 14, 22, 23, and 24, G&S P.M., Plamosa Mining District, County of ~~La Paz~~ State of Arizona. (Formerly Yuma County, Arizona)

CLAIM NAME	ORIGINAL RECORDING INFORMATION		BLM SERIAL NUMBER
	DOCKET	PAGE	
IRON REEF #1	1168	69	A MC 105953
IRON REEF #2	1168	72	A MC 105954
IRON REEF #3	1168	74	A MC 105955
IRON REEF #4	1168	76	A MC 105956
IRON REEF #5	1168	78	A MC 105957
IRON REEF #6	1168	80	A MC 105958
IRON REEF #7	1168	82	A MC 105959
IRON REEF #8	1168	84	A MC 105960
IRON REEF #9	1168	86	A MC 105961
IRON REEF #10	1168	88	A MC 105962
COPPERSTONE # 1	1128	65	A MC 91283
COPPERSTONE # 2	1128	66	A MC 91284
COPPERSTONE # 3	1128	67	A MC 91285
COPPERSTONE # 4	1128	68	A MC 91286
COPPERSTONE # 5	1128	69	A MC 91287
COPPERSTONE # 6	1128	70	A MC 91288
COPPERSTONE # 7	1128	72	A MC 91289
COPPERSTONE # 8	1128	73	A MC 91290
COPPERSTONE # 9	1128	74	A MC 91291
COPPERSTONE # 10	1128	75	A MC 91292
COPPERSTONE # 11	1128	76	A MC 91293
COPPERSTONE # 12	1128	77	A MC 91294
COPPERSTONE # 13	1128	78	A MC 91295
COPPERSTONE # 14	1128	80	A MC 91296
COPPERSTONE # 15	1129	627	A MC 88612
COPPERSTONE # 16	1129	630	A MC 88613
COPPERSTONE # 17	1129	632	A MC 88614
COPPERSTONE # 18	1131	294	A MC 95246
COPPERSTONE # 19	1131	297	A MC 95247
COPPERSTONE # 20	1131	298	A MC 95248
COPPERSTONE # 21	1131	299	A MC 95249
COPPERSTONE # 22	1131	300	A MC 95250
COPPERSTONE # 23	1131	301	A MC 95251
COPPERSTONE # 24	1131	302	A MC 95252
COPPERSTONE # 25	1131	303	A MC 95253
COPPERSTONE # 26	1131	304	A MC 95254

B.L.M. REC'D STATE OFFICE

APR 4 1968

07:45 A.M.
PHOENIX, ARIZONA

APR 4 1963

07:45 A.M.
PHOENIX, ARIZONA

CLAIM NAME	ORIGINAL RECORDING INFORMATION		BLM SERIAL NUMBER
	DOCKET	PAGE	
COPPERSTONE # 27	1131	307	A MC 95255
COPPERSTONE # 28	1131	308	A MC 95256
COPPERSTONE # 29	1131	309	A MC 95257
COPPERSTONE # 30	1151	145	A MC 98423
COPPERSTONE # 31	1151	148	A MC 98424
COPPERSTONE # 32	1151	149	A MC 98425
COPPERSTONE # 33	1151	150	A MC 98426
COPPERSTONE # 34	1151	151	A MC 98427
COPPERSTONE # 35	1151	152	A MC 98428
COPPERSTONE # 36	1151	153	A MC 98429
COPPERSTONE # 37	1151	154	A MC 98430
COPPERSTONE # 38	1151	155	A MC 98431
COPPERSTONE # 39	1151	156	A MC 98432
COPPERSTONE # 40	1151	157	A MC 98433
COPPERSTONE # 41	1152	181	A MC 98957
COPPERSTONE # 42	1152	183	A MC 98958
COPPERSTONE # 43	1152	185	A MC 98959
COPPERSTONE # 44	1152	187	A MC 98960
COPPERSTONE # 45	1152	189	A MC 98961
COPPERSTONE # 46	1152	191	A MC 98962
COPPERSTONE # 47	1152	193	A MC 98963
COPPERSTONE # 48	1152	195	A MC 98964
COPPERSTONE # 49	1152	197	A MC 98965
COPPERSTONE # 50	1152	199	A MC 98966
COPPERSTONE # 51	1152	201	A MC 98967
COPPERSTONE # 52	1152	203	A MC 98968
COPPERSTONE # 53	1152	205	A MC 98969
COPPERSTONE # 54	1152	763	A MC 98970
COPPERSTONE # 55	1152	765	A MC 98971
COPPERSTONE # 56	1152	767	A MC 98972
COPPERSTONE # 57	1152	769	A MC 98973
COPPERSTONE # 58	1152	771	A MC 98974
COPPERSTONE # 59	1152	773	A MC 98975
COPPERSTONE # 60	1152	775	A MC 98976
COPPERSTONE # 61	1152	777	A MC 98977
COPPERSTONE # 62	1152	779	A MC 98978
COPPERSTONE # 63	1152	781	A MC 98979
COPPERSTONE # 64	1173	716	A MC 108058
COPPERSTONE # 65	1173	719	A MC 108059
COPPERSTONE 101	1254	76	A MC 144884
COPPERSTONE 102	1254	79	A MC 144885
COPPERSTONE 103	1254	81	A MC 144886
COPPERSTONE 104	1254	83	A MC 144887

BLM STATE OFFICE

APR 4 1963

0745 A.M.
FREDERICK

<u>CLAIM NAME</u>	<u>ORIGINAL RECORDING INFORMATION</u>		<u>BLM SERIAL NUMBER</u>
	<u>DOCKET</u>	<u>PAGE</u>	
COPPERSTONE 105	1254	85	A MC 144888
COPPERSTONE 106	1254	87	A MC 144889
COPPERSTONE 107	1254	89	A MC 144890
COPPERSTONE 108	1254	91	A MC 144891
COPPERSTONE 109	1254	93	A MC 144892
COPPERSTONE 110	1254	95	A MC 144893
COPPERSTONE 111	1254	97	A MC 144894
COPPERSTONE 112	1254	99	A MC 144895
COPPERSTONE 113	1254	101	A MC 144896
COPPERSTONE 114	1254	103	A MC 144897
COPPERSTONE 115	1254	105	A MC 144898
COPPERSTONE 116	1254	107	A MC 144899
COPPERSTONE 117	1254	109	A MC 144900
COPPERSTONE 118	1254	111	A MC 144901
COPPERSTONE 119	1254	113	A MC 144902
COPPERSTONE 120	1254	115	A MC 144903
COPPERSTONE 121	1254	117	A MC 144904
COPPERSTONE 122	1254	119	A MC 144905
COPPERSTONE 123	1254	121	A MC 144906
COPPERSTONE 124	1254	123	A MC 144907
COPPERSTONE 125	1254	125	A MC 144908
COPPERSTONE 126	1254	127	A MC 144909
COPPERSTONE 127	1254	129	A MC 144910
COPPERSTONE 128	1254	131	A MC 144911
COPPERSTONE 129	1254	133	A MC 144912
COPPERSTONE 130	1254	135	A MC 144913
COPPERSTONE 131	1254	137	A MC 144914
COPPERSTONE 132	1254	139	A MC 144915
COPPERSTONE 133	1254	141	A MC 144916
COPPERSTONE 134	1254	143	A MC 144917
COPPERSTONE 135	1254	145	A MC 144918
COPPERSTONE 136	1254	147	A MC 144919
COPPERSTONE 137	1254	149	A MC 144920
COPPERSTONE 138	1254	151	A MC 144921
COPPERSTONE 139	1254	153	A MC 144922
COPPERSTONE 140	1254	155	A MC 144923
COPPERSTONE 141	1254	157	A MC 144924
COPPERSTONE 142	1254	159	A MC 144925
COPPERSTONE 143	1254	161	A MC 144926
COPPERSTONE 144	1254	163	A MC 144927
COPPERSTONE 145	1254	165	A MC 144928
COPPERSTONE 146	1254	167	A MC 144929
COPPERSTONE 147	1254	169	A MC 144930

<u>CLAIM NAME</u>	<u>ORIGINAL RECORDING INFORMATION</u>		<u>BLM SERIAL NUMBER</u>
	<u>DOCKET</u>	<u>PAGE</u>	
COPPERSTONE 148	1254	171	A MC 144931
COPPERSTONE 149	1254	173	A MC 144932
COPPERSTONE 150	1254	175	A MC 144933
COPPERSTONE 151	1254	177	A MC 144934
COPPERSTONE 152	1254	179	A MC 144935
COPPERSTONE 153	1254	181	A MC 144936
COPPERSTONE 154	1254	183	A MC 144937
COPPERSTONE 155	1254	185	A MC 144938
COPPERSTONE 156	1254	187	A MC 144939
COPPERSTONE 157	1254	189	A MC 144940
COPPERSTONE 158	1254	191	A MC 144941
COPPERSTONE 159	1254	193	A MC 144942
COPPERSTONE 160	1254	195	A MC 144943
COPPERSTONE 161	1254	197	A MC 144944
COPPERSTONE 162	1276	349	A MC 164418
COPPERSTONE 163	1276	355	A MC 164419
COPPERSTONE 164	1276	357	A MC 164420
COPPERSTONE 165	1276	359	A MC 164421
COPPERSTONE 166	1276	361	A MC 164422
COPPERSTONE 167	1276	363	A MC 164423
COPPERSTONE 168	1276	365	A MC 164424
COPPERSTONE 169	1276	367	A MC 164425
COPPERSTONE 170	1276	369	A MC 164426
COPPERSTONE 171	1276	371	A MC 164427
COPPERSTONE 172	1276	373	A MC 164428
COPPERSTONE 173	1276	375	A MC 164429
COPPERSTONE 174	1276	377	A MC 164430
COPPERSTONE 175	1276	379	A MC 164431
COPPERSTONE 176	1276	381	A MC 164432
COPPERSTONE 177	1276	383	A MC 164433
COPPERSTONE 178	1276	385	A MC 164434
COPPERSTONE 179	1276	387	A MC 164435
COPPERSTONE 180	1276	389	A MC 164436
COPPERSTONE 181	1276	391	A MC 164437
COPPERSTONE 182	1276	393	A MC 164438
COPPERSTONE 183	1276	395	A MC 164439
COPPERSTONE 184	1276	397	A MC 164440
COPPERSTONE 185	1276	399	A MC 164441
COPPERSTONE 186	1276	400	A MC 164442
COPPERSTONE 187	1276	402	A MC 164443
COPPERSTONE 188	1276	404	A MC 164444
COPPERSTONE 189	1276	406	A MC 164445
COPPERSTONE 190	1276	408	A MC 164446

FILED 12/31/08
 AP 408
 07/08

ORIGINAL
RECORDING INFORMATION

BLM
SERIAL NUMBER

<u>CLAIM NAME</u>	<u>DOCKET</u>	<u>PAGE</u>	
COPPERSTONE 191	1276	410	A MC 164447
COPPERSTONE 192	1276	412	A MC 164448
COPPERSTONE 193	1276	414	A MC 164449
COPPERSTONE 194	1276	416	A MC 164450
COPPERSTONE 195	1276	418	A MC 164451
COPPERSTONE 196	1276	420	A MC 164452
COPPERSTONE 197	1276	422	A MC 164453
COPPERSTONE 198	1276	424	A MC 164454
COPPERSTONE 199	1276	426	A MC 164455
COPPERSTONE 200	1276	428	A MC 164456
COPPERSTONE 201	1276	430	A MC 164457
COPPERSTONE 202	1276	432	A MC 164458
COPPERSTONE 203	1276	434	A MC 164459
COPPERSTONE 204	1276	436	A MC 164460
COPPERSTONE 205	1276	438	A MC 164461
COPPERSTONE 206	1276	440	A MC 164462
COPPERSTONE 207	1276	442	A MC 164463
COPPERSTONE 208	1276	444	A MC 164464
COPPERSTONE 209	1276	446	A MC 164465
COPPERSTONE 210	1276	448	A MC 164466
COPPERSTONE 211	1276	450	A MC 164467
COPPERSTONE 212	1276	452	A MC 164468
COPPERSTONE 213	1276	454	A MC 164469
COPPERSTONE 214	1276	456	A MC 164470
COPPERSTONE 215	1276	458	A MC 164471
COPPERSTONE 216	1276	460	A MC 164472
COPPERSTONE 217	1276	462	A MC 164473
COPPERSTONE 218	1276	464	A MC 164474
COPPERSTONE 219	1276	466	A MC 164475
COPPERSTONE 220	1276	468	A MC 164476
COPPERSTONE 221	1276	470	A MC 164477
COPPERSTONE 222	1276	472	A MC 164478
COPPERSTONE 223	1276	474	A MC 164479
COPPERSTONE 224	1276	476	A MC 164480
COPPERSTONE 225	1276	478	A MC 164481
COPPERSTONE 226	1276	480	A MC 164482
COPPERSTONE 227	1276	482	A MC 164483
COPPERSTONE 228	1276	484	A MC 164484
COPPERSTONE 229	1276	486	A MC 164485
COPPERSTONE 230	1276	488	A MC 164486
COPPERSTONE 231	1276	490	A MC 164487
COPPERSTONE 232	1276	492	A MC 164488
COPPERSTONE 233	1276	494	A MC 164489

STATE OF ARIZONA
 APR 4 1938
 07:45 AM
 PHOENIX

<u>CLAIM NAME</u>	<u>ORIGINAL RECORDING INFORMATION</u>		<u>BLM SERIAL NUMBER</u>
	<u>DOCKET</u>	<u>PAGE</u>	
COPPERSTONE 234	1276	496	A MC 164490
COPPERSTONE 235	1276	498	A MC 164491
COPPERSTONE 236	1276	500	A MC 164492
COPPERSTONE 237	1276	502	A MC 164493
COPPERSTONE 238	1276	504	A MC 164494
COPPERSTONE 239	1276	506	A MC 164495
COPPERSTONE 240	1276	508	A MC 164496
COPPERSTONE 241	1276	510	A MC 164497
COPPERSTONE 242	1276	512	A MC 164498
COPPERSTONE 243	1276	514	A MC 164499
COPPERSTONE 244	1276	516	A MC 164500
COPPERSTONE 245	1276	518	A MC 164501
COPPERSTONE 246	1276	520	A MC 164502
COPPERSTONE 247	1276	522	A MC 164503
COPPERSTONE 248	1276	524	A MC 164504
COPPERSTONE 249	1276	526	A MC 164505
COPPERSTONE 250	1276	528	A MC 164506
COPPERSTONE 251	1276	530	A MC 164507
COPPERSTONE 252	1276	532	A MC 164508
COPPERSTONE 253	1276	534	A MC 164509
COPPERSTONE 254	1276	536	A MC 164510
COPPERSTONE 255	1276	538	A MC 164511
COPPERSTONE 256	1276	540	A MC 164512
COPPERSTONE 257	1276	542	A MC 164513
COPPERSTONE 258	1276	544	A MC 164514
COPPERSTONE 259	1276	546	A MC 164515
COPPERSTONE 260	1276	548	A MC 164516
COPPERSTONE 261	1276	550	A MC 164517
COPPERSTONE 262	1276	552	A MC 164518
COPPERSTONE 263	1276	554	A MC 164519
COPPERSTONE 264	1276	556	A MC 164520
COPPERSTONE 265	1276	558	A MC 164521
COPPERSTONE 266	1276	560	A MC 164522
COPPERSTONE 267	1276	562	A MC 164523
COPPERSTONE 268	1276	564	A MC 164524
COPPERSTONE 269	1276	566	A MC 164525
COPPERSTONE 270	1276	568	A MC 164526
COPPERSTONE 271	1276	570	A MC 164527
COPPERSTONE 272	1276	572	A MC 164528
COPPERSTONE 273	1276	574	A MC 164529
COPPERSTONE 274	1276	576	A MC 164530
COPPERSTONE 275	1276	578	A MC 164531
COPPERSTONE 276	1276	580	A MC 164532

CLAIM NAME	ORIGINAL RECORDING INFORMATION		BLM SERIAL NUMBER
	DOCKET	PAGE	
COPPERSTONE 277	1276	582	A MC 164533
COPPERSTONE 278	1276	584	A MC 164534
COPPERSTONE 279	1276	586	A MC 164535
COPPERSTONE 280	1276	588	A MC 164536
COPPERSTONE 281	1276	590	A MC 164537
COPPERSTONE 282	1276	592	A MC 164538
COPPERSTONE 283	1276	594	A MC 164539
COPPERSTONE 284	1276	596	A MC 164540
COPPERSTONE 285	1276	598	A MC 164541
COPPERSTONE 286	1276	600	A MC 164542
COPPERSTONE 287	1276	602	A MC 164543
COPPERSTONE 288	1276	604	A MC 164544
COPPERSTONE 289	1276	606	A MC 164545
COPPERSTONE 290	1276	608	A MC 164546
COPPERSTONE 291	1276	610	A MC 164547
COPPERSTONE 292	1276	612	A MC 164548
COPPERSTONE 293	1276	614	A MC 164549
COPPERSTONE 294	1276	616	A MC 164550
COPPERSTONE 295	1276	618	A MC 164551
COPPERSTONE 296	1276	620	A MC 164552
COPPERSTONE 297	1276	622	A MC 164553
COPPERSTONE 298	1276	624	A MC 164554
COPPERSTONE 299	1276	626	A MC 164555
COPPERSTONE 300	1276	628	A MC 164556
COPPERSTONE 301	1276	630	A MC 164557
COPPERSTONE 302	1276	632	A MC 164558
COPPERSTONE 303	1276	634	A MC 164559
COPPERSTONE 304	1276	636	A MC 164560
COPPERSTONE 305	1276	638	A MC 164561
COPPERSTONE 306	1276	640	A MC 164562
COPPERSTONE 307	1276	642	A MC 164563
COPPERSTONE 308	1276	644	A MC 164564
COPPERSTONE 309	1276	646	A MC 164565
COPPERSTONE 310	1276	648	A MC 164566
COPPERSTONE 311	1276	650	A MC 164567
COPPERSTONE 312	1276	652	A MC 164568
COPPERSTONE 313	1276	654	A MC 164569
COPPERSTONE 314	1276	656	A MC 164570
COPPERSTONE 315	1276	658	A MC 164571

RECEIVED
D.L.M. AZ STATE OFFICE

APR 4 1963

07:45 AM
PHOENIX, ARIZ.



United States Department of the Interior

BUREAU OF LAND MANAGEMENT

ARIZONA STATE OFFICE
2400 VALLEY BANK CENTER
PHOENIX, ARIZONA 85073

IN REPLY REFER TO

A MC 98423 thru
A MC 98433 (952)

August 5, 1980

Mr. Dan Patch
Box 124
Quartzsite, Arizona 85346

Dear Mr. Patch:

This letter is to identify the serial number we have assigned to your mining claim location notice filed in this office on **March 19, 1980.**

Serial Number

Name of Claim

A MC 98423 thru A MC 98433 Copperstone #30 thru #40

Please refer to the claim name and the serial number in any future correspondence.

A photocopy of your recorded Affidavit of Labor Performed or Notice of Intent to Hold for the 1980-1981 assessment year should be filed in this office on or before December 30, 1981. To be acceptable, the affidavit must show the work done during the period noon September 1, 1980 to noon September 1, 1981. No fee is required.

Sincerely,

Robert L. Peterson
Chief, Branch of Records
and Data Management

Enclosure:
Regulations 43 CFR 3833

NOTICE!!

These documents have been scanned!

Do not place un-scanned documents beneath this notice!

Do not remove this notice from this file!

GPO Jacket No. 560-102
Print Order 61540
Rise Business Services, LLC
Job=AZ15 8/14/2019



Box Number= AZ15228



Claim Begin-End: AMC98423-AMC98433

3 Transfers



AZ15228-6

AMC113312-AMC116478

The Patch Living Trust

DAN PATCH
Trustee
Phone/Fax (602) 483-8367

6850 North 86th St.
Scottsdale, Az 85250

Mary B. Hyde, Land Law Examiner
Bureau of Land Management
Arizona State Office
222 North Central Ave.
Phoenix, Arizona 85004

RE: Mining Claim Copperstone #1-29

Dear Mary:

I have relocated the Copperstone Claims from #1 thru #29 and request that you now use only the new AMC numbers and discontinue the old claims. The new AMC numbers for #1 thru #29 are 335231 thru 335259.

Therefore, I am relinquishing the old AMC #88612-88614; 91283-91296; 95246-95257.

Thank you for your consideration.

Sincerely,



Dan Patch, Trustee

108058
144884
164418
220648
260459

105953
335231
98423
98957

RECEIVED
BUREAU OF
LAND MANAGEMENT
SEP 8 9 51 AM '97
ARIZONA
STATE OFFICE
PHOENIX, ARIZONA

VERIFIED

SEP 23 1997 

ENTERED IN COMPUTER



AMC 105953 AMC 108058
AMC 33521 AMC 144884
AMC 98423 AMC 104418
AMC 98957 AMC 220048
AMC 260459

The Patch Living Trust

DAN PATCH
Trustee
Phone/Fax (602) 483-8367

6850 North 86th St.
Scottsdale, Az 85250

Bureau of Land Management
Arizona State Office
3707 North 7th Street
Phoenix, Arizona 85011

AUG 18 9 42 AM '97

RE: Mining Claim Copperstone #1-29

I have relocated the Copperstone Claims from #1 thru #29 and request that you now use only the new AMC numbers and discontinue the old claims. The new AMC numbers for #1 thru #29 are 335231 thru 335259.

I have enclosed a copy of last years recording showing both the old and new AMC numbers for Copperstone #1-29.

Thank you for your consideration.

Sincerely,



Dan Patch, Trustee

We want to relinquish the old AMC # 91283-91296;
88612-88614; 95246-95257 for Copperstone #1-29
because we have re-located Copperstone #1-29.
MAP

RYLEY, CARLOCK & APPLEWHITE

A PROFESSIONAL ASSOCIATION
ATTORNEYS AT LAW

2600 THE ARIZONA BANK BUILDING
101 NORTH FIRST AVENUE
PHOENIX, ARIZONA 85003-1973
602 / 258-7701

TWENTY-FOUR HOUR TELECOPIER
602 / 257-9582

FRANCIS J. RYLEY
(1907-1982)

GEORGE READ CARLOCK	SAM P. APPLEWHITE III
WILLIAM F. WILDER	N. WARNER LEE
W JOHN LISCHER	JAMES D. O'NEIL
CHARLES L. CHESTER	JAMES E. BROPHY III
DAVID L. CASE	PAUL M. B. DE BLANK
A. DANIEL SHEFFIELD, JR.	MICHAEL J. BROPHY
RICHARD N. MORRISON	ABIGAIL CARSON BERGER
CHARLES W. WHETSTINE	CLARKE H. GREGER
WILLIAM R. CONNEALY	CAROLYN S. SHORT
NORMAN D. JAMES	MARK V. SCHEEHLE
WILLIAM E. FARRELL	MICHAEL C. COX
MICHAEL D. MOBERLY	RICHARD E. ONEY
J. GRANT WALKER	MICHAEL P. RIPP
LINDA S. BATTS	SHERYL A. SWEANY
SUSAN M. SOLOMON	DARRA LYNN RAYNDON
TODD C. NELSON	BRENDA M. MOODY
KEVIN FALLON MCCARTHY	ROBERT S. BORNHOFT
JAMES F. WEES	JOHN C. LEMASTER
MATTHEW P. MILLEA	DAVID E. SHEIN

EAST VALLEY OFFICE

ALMA SCHOOL CORPORATE CENTER
1811 SOUTH ALMA SCHOOL ROAD
SUITE 286
MESA, ARIZONA 85210-5803
602 / 831-8333
TWENTY-FOUR HOUR TELECOPIER
602 / 820-6041

SUN CITY OFFICE

BELL PLAZA PROFESSIONAL BLDG.
10451 PALMERAS DRIVE
SUITE L-201
SUN CITY, ARIZONA 85373-2013
602 / 933-0134

February 10, 1988

CERTIFIED MAIL RETURN RECEIPT REQUESTED

Arizona State Office
Bureau of Land Management
3707 N. 7th Street, 3d Floor
Phoenix, AZ 85014

Re: Notice of Transfer of Interest

Dear Sir:

I am the attorney for Daniel L. Patch, Trustee of the Patch Living Trust under Trust Agreement dated March 10, 1982. On behalf of the Trustee and pursuant to 43 C.F.R. §3833.3, notice is hereby given that ownership of the unpatented mining claims described below located in La Paz County, Arizona, has been transferred to the Trust. In connection with the transfer, the following information is submitted:

1. The unpatented mining claims which are the subject of the Notice are attached as Exhibit "A" to the enclosed recorded quit claim deed;
2. The federal serial numbers assigned to the aforementioned claims are shown on the Exhibit "A";
3. The owner of the unpatented mining claims and the owner's mailing address is as follows:

Daniel L. Patch, Trustee
Patch Living Trust
6850 North 86th Street
Scottsdale, AZ 85253

RECEIVED
B.L.M. AZ STATE OFFICE

FEB 11 1988

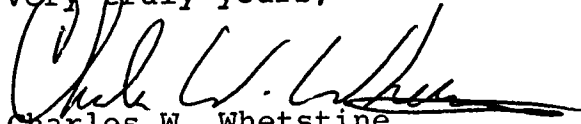
7:45 A.M.
PHOENIX, ARIZONA

91283
88612
95246
98423
98957
108058
lji

Arizona State Office
February 10, 1988
Page Two

This Notice is hereby filed solely to comply with the Federal Land Policy and Management Act and 43 C.F.R. §3833.3.

Very truly yours,



Charles W. Whetstone

CWW:ct
Enclosure

cc: Daniel L. Patch

RECEIVED
B.L.M. AZ STATE OFFICE

FEB 11 1988

7:45 A.M.
PHOENIX, ARIZONA

RF	5 +
CO. SUR	4 +
ST. SUR	+ +
P. II	Save +
TOTAL FEE	9.1
1 - OF 3 PAGES	



RECORDED IN OFFICIAL RECORDS
OF LA PAZ COUNTY, ARIZONA

JAN 15 1 17 PM '88

Lois K. Hesse, COUNTY RECORDER

WHEN RECORDED MAIL TO
Charles W. Whetstine
Ryley, Carlock & Applewhite
101 N. First Avenue, #2600
Phoenix, AZ 85003

MICROFILMED INDEXED

QUIT CLAIM DEED

For the consideration of Ten Dollars (\$10.00) and other valuable consideration, DANIEL L. PATCH and ANGIE PATCH, husband and wife, hereby quit claim to Daniel L. Patch, Trustee of the PATCH LIVING TRUST, under Trust Agreement dated March 10, 1982, as amended, all right, title, and interest in the real property described on Exhibit "A" attached hereto and incorporated herein by reference, including all rights in any and all leases involving said real property, situated in La Paz County, Arizona.

Pursuant to Arizona Revised Statutes, Section 33-404(A), the names and addresses of the beneficiaries for whom the Trustee holds title to the property are: Daniel L. Patch and Angie Patch, husband and wife, 6850 N. 86th Street, Scottsdale, Arizona 85253.

This deed is exempt from the affidavit and fee required by Chapter 10, Title 42, Arizona Revised Statutes, by virtue of Arizona Revised Statutes, Section 42-1614(B)(7), since this deed is from individuals to a trustee with only nominal actual consideration therefor.

This deed is dated the 12th day of January, 1988..

RECEIVED
B.L.M. AZ STATE OFFICE

FEB 11 1988

7:45 A.M.
PHOENIX, ARIZONA

Daniel L. Patch

Daniel L. Patch

Angie Patch

Angie Patch

ON Computer
2-17-88 by

STATE OF ARIZONA)
County of Maricopa)ss:

The foregoing instrument was acknowledged before me this 12th day of January, 1988, by Daniel L. Patch and Angie Patch, husband and wife.

SEAL

Emily J. Montgomery

Notary Public

My Commission Expires:
My Commission Expires Oct. 23, 1988

EXHIBIT "A"

NAME OF CLAIM	ORIGINAL RECORDATION		AMENDED RECORDATION		BLM SERIAL NO.	
	BOOK	PAGE	BOOK	PAGE	SERIAL	NO.
COPPERSTONE # 1	1128	65	86-2300		A MC 91283.	
COPPERSTONE # 2	1128	66	86-2301		A MC 91284.	
COPPERSTONE # 3	1128	67	86-2302		A MC 91285.	
COPPERSTONE # 4	1128	68	86-2303		A MC 91286.	
COPPERSTONE # 5	1128	69	86-2304		A MC 91287.	
COPPERSTONE # 6	1128	70	86-2305		A MC 91288.	
COPPERSTONE # 7	1128	72	86-2306		A MC 91289.	
COPPERSTONE # 8	1128	73	86-2307		A MC 91290.	
COPPERSTONE # 9	1128	74	86-2308		A MC 91291.	
COPPERSTONE # 10	1128	75	86-2309		A MC 91292.	
COPPERSTONE # 11	1128	76	86-2310		A MC 91293.	
COPPERSTONE # 12	1128	77	86-2311		A MC 91294.	
COPPERSTONE # 13	1128	78	86-2312		A MC 91295.	
COPPERSTONE # 14	1128	80	86-2313		A MC 91296.	
COPPERSTONE # 15	1129	627	86-2314		A MC 88612.	
COPPERSTONE # 16	1129	630	86-2315		A MC 88613.	
COPPERSTONE # 17	1129	632	86-2316		A MC 88614.	
COPPERSTONE # 18	1131	294	86-2317		A MC 95246.	
COPPERSTONE # 19	1131	297	86-2318		A MC 95247.	
COPPERSTONE # 20	1131	298	86-2319		A MC 95248.	
COPPERSTONE # 21	1131	299	86-2320		A MC 95249.	
COPPERSTONE # 22	1131	300	86-2321		A MC 95250.	
COPPERSTONE # 23	1131	301	86-2322		A MC 95251.	
COPPERSTONE # 24	1131	302	86-2323		A MC 95252.	
COPPERSTONE # 25	1131	303	86-2324		A MC 95253.	
COPPERSTONE # 26	1131	304	86-2325		A MC 95254.	
COPPERSTONE # 27	1131	307	86-2326		A MC 95255.	
COPPERSTONE # 28	1131	308	86-2327		A MC 95256.	
COPPERSTONE # 29	1131	309	86-2328		A MC 95257.	
COPPERSTONE # 30	1151	145	86-2329		A MC 98423.	
COPPERSTONE # 31	1151	148	86-2330		A MC 98424.	
COPPERSTONE # 32	1151	149	86-2331		A MC 98425.	
COPPERSTONE # 33	1151	150	86-2332		A MC 98426.	
COPPERSTONE # 34	1151	151	86-2333		A MC 98427.	
COPPERSTONE # 35	1151	152	86-2334		A MC 98428.	
COPPERSTONE # 36	1151	153	86-2335		A MC 98429.	
COPPERSTONE # 37	1151	154	86-2336		A MC 98430.	
COPPERSTONE # 38	1151	155	86-2337		A MC 98431.	
COPPERSTONE # 39	1151	156	86-2338		A MC 98432.	

RECEIVED
B.L.M. AZ STATE OFFICE
FEB 1 1988
7:45 A.M.
PHOENIX, ARIZONA

88-0402

EXHIBIT "A" CONTINUED

NAME OF CLAIM	ORIGINAL RECORDATION		AMENDED RECORDATION		BLM
	BOOK	PAGE	BOOK	PAGE	SERIAL NO.
COPPERSTONE # 40	1151	157	86-2339		A MC 98433
COPPERSTONE # 41	1152	181	86-2340		A MC 98957
COPPERSTONE # 42	1152	183	86-2341		A MC 98958
COPPERSTONE # 43	1152	185	86-2342		A MC 98959
COPPERSTONE # 44	1152	187	86-2343		A MC 98960
COPPERSTONE # 45	1152	189	86-2344		A MC 98961
COPPERSTONE # 46	1152	191	86-2345		A MC 98962
COPPERSTONE # 47	1152	193	86-2346		A MC 98963
COPPERSTONE # 48	1152	195	86-2347		A MC 98964
COPPERSTONE # 49	1152	197	86-2348		A MC 98965
COPPERSTONE # 50	1152	199	86-2349		A MC 98966
COPPERSTONE # 51	1152	201	86-2350		A MC 98967
COPPERSTONE # 52	1152	203	86-2351		A MC 98968
COPPERSTONE # 53	1152	205	86-2352		A MC 98969
COPPERSTONE # 54	1152	763	86-2353		A MC 98970
COPPERSTONE # 55	1152	765	86-2354		A MC 98971
COPPERSTONE # 56	1152	767	86-2355		A MC 98972
COPPERSTONE # 57	1152	769	86-2356		A MC 98973
COPPERSTONE # 58	1152	771	86-2357		A MC 98974
COPPERSTONE # 59	1152	773	86-2358		A MC 98975
COPPERSTONE # 60	1152	775	86-2359		A MC 98976
COPPERSTONE # 61	1152	777	86-2360		A MC 98977
COPPERSTONE # 62	1152	779	86-2361		A MC 98978
COPPERSTONE # 63	1152	781	86-2362		A MC 98979
COPPERSTONE # 64	1173	716	86-2363		A MC 108058
COPPERSTONE # 65	1173	719	86-2364		A MC 108059

RECEIVED
B.L.M. AZ STATE OFFICE

FEB 1 1988

7:45 A.M.
PHOENIX, ARIZONA

NOTICE OF TRANSFER OF INTEREST

91283
88612
95246
98423
98957
108058
Eji

TO WHOM IT MAY CONCERN:

Pursuant to 43 C.F.R. §3833.3, notice is hereby given that the undersigned has acquired an interest in the unpatented mining claims described below and the undersigned submits the following information relevant thereto:

1. The unpatented mining claims which are the subject of the Notice are shown on Exhibit "A" attached hereto;
2. The federal serial numbers assigned to the aforementioned claims are shown on Exhibit "A" attached hereto;
3. Attached hereto as Exhibit "A" and made a part hereof is a description of the aforementioned claims.
4. The owners of the unpatented mining claims and their primary mailing address is as follows:

Dan Patch and Maria Patch,
n/k/a Angie Patch ✓
P. O. Box 124
Quartzsite, Arizona 85346

RECEIVED
ALTON DISTRICT OFFICE
PHOENIX, ARIZONA
OCT 13 1 04 PM '87

5. The lessee of the unpatented mining claims and its mailing address is as follows:

CYPRUS COPPERSTONE GOLD CORPORATION
7200 South Alton Way
P. O. Box 3299
Englewood, Colorado 80155

Attn: Supervisor, Property Records

updated computer
10-14-87
showing Dan Patch
AS sole owners
of record.

Eji

This Notice is hereby filed solely to comply with the Federal Land Policy and Management Act and 43 C.F.R. §3833.3.

Dated effective this 28th day of September, 1987.

CYPRUS COPPERSTONE GOLD CORPORATION

By: J. C. Compton
President

APPROVED
RWC

Lessees are not shown as owners in chain of title.

EXHIBIT "A"

Attached to and made a part of that certain Notice of Transfer of Interest dated effective the 28th day of September, 1987, covering the following described unpatented lode mining claims located in all or portions of Sections 11, 12, 13 and 14, Township 6 North, Range 20 West, G&SRM, Plamosa Mining District, County of La Paz, State of Arizona.

NAME OF CLAIM	ORIGINAL RECORDATION		AMENDED RECORDATION		BLM SERIAL NO.
	BOOK	PAGE	BOOK	PAGE	
COPPERSTONE # 1	1128	65	86-2300		A MC 91283
COPPERSTONE # 2	1128	66	86-2301		A MC 91284
COPPERSTONE # 3	1128	67	86-2302		A MC 91285
COPPERSTONE # 4	1128	68	86-2303		A MC 91286
COPPERSTONE # 5	1128	69	86-2304		A MC 91287
COPPERSTONE # 6	1128	70	86-2305		A MC 91288
COPPERSTONE # 7	1128	72	86-2306		A MC 91289
COPPERSTONE # 8	1128	73	86-2307		A MC 91290
COPPERSTONE # 9	1128	74	86-2308		A MC 91291
COPPERSTONE # 10	1128	75	86-2309		A MC 91292
COPPERSTONE # 11	1128	76	86-2310		A MC 91293
COPPERSTONE # 12	1128	77	86-2311		A MC 91294
COPPERSTONE # 13	1128	78	86-2312		A MC 91295
COPPERSTONE # 14	1128	80	86-2313		A MC 91296
COPPERSTONE # 15	1129	627	86-2314		A MC 88612
COPPERSTONE # 16	1129	630	86-2315		A MC 88613
COPPERSTONE # 17	1129	632	86-2316		A MC 88614
COPPERSTONE # 18	1131	294	86-2317		A MC 95246
COPPERSTONE # 19	1131	297	86-2318		A MC 95247
COPPERSTONE # 20	1131	298	86-2319		A MC 95248
COPPERSTONE # 21	1131	299	86-2320		A MC 95249
COPPERSTONE # 22	1131	300	86-2321		A MC 95250
COPPERSTONE # 23	1131	301	86-2322		A MC 95251
COPPERSTONE # 24	1131	302	86-2323		A MC 95252
COPPERSTONE # 25	1131	303	86-2324		A MC 95253
COPPERSTONE # 26	1131	304	86-2325		A MC 95254
COPPERSTONE # 27	1131	307	86-2326		A MC 95255
COPPERSTONE # 28	1131	308	86-2327		A MC 95256
COPPERSTONE # 29	1131	309	86-2328		A MC 95257
COPPERSTONE # 30	1151	145	86-2329		A MC 98423
COPPERSTONE # 31	1151	148	86-2330		A MC 98424
COPPERSTONE # 32	1151	149	86-2331		A MC 98425
COPPERSTONE # 33	1151	150	86-2332		A MC 98426
COPPERSTONE # 34	1151	151	86-2333		A MC 98427
COPPERSTONE # 35	1151	152	86-2334		A MC 98428
COPPERSTONE # 36	1151	153	86-2335		A MC 98429
COPPERSTONE # 37	1151	154	86-2336		A MC 98430
COPPERSTONE # 38	1151	155	86-2337		A MC 98431
COPPERSTONE # 39	1151	156	86-2338		A MC 98432

91283-
91296-
OCT 13 1 04 PM '87
RECEIVED
BLM
OFFICE
88612-
88614-
95246-
95257-
98423-
98433

EXHIBIT "A" CONTINUED

NAME OF CLAIM	ORIGINAL RECORDATION		AMENDED RECORDATION		BLM SERIAL NO.
	BOOK	PAGE	BOOK	PAGE	
COPPERSTONE # 40	1151	157	86-2339		A MC 98433
COPPERSTONE # 41	1152	181	86-2340		A MC 98957
COPPERSTONE # 42	1152	183	86-2341		A MC 98958
COPPERSTONE # 43	1152	185	86-2342		A MC 98959
COPPERSTONE # 44	1152	187	86-2343		A MC 98960
COPPERSTONE # 45	1152	189	86-2344		A MC 98961
COPPERSTONE # 46	1152	191	86-2345		A MC 98962
COPPERSTONE # 47	1152	193	86-2346		A MC 98963
COPPERSTONE # 48	1152	195	86-2347		A MC 98964
COPPERSTONE # 49	1152	197	86-2348		A MC 98965
COPPERSTONE # 50	1152	199	86-2349		A MC 98966
COPPERSTONE # 51	1152	201	86-2350		A MC 98967
COPPERSTONE # 52	1152	203	86-2351		A MC 98968
COPPERSTONE # 53	1152	205	86-2352		A MC 98969
COPPERSTONE # 54	1152	763	86-2353		A MC 98970
COPPERSTONE # 55	1152	765	86-2354		A MC 98971
COPPERSTONE # 56	1152	767	86-2355		A MC 98972
COPPERSTONE # 57	1152	769	86-2356		A MC 98973
COPPERSTONE # 58	1152	771	86-2357		A MC 98974
COPPERSTONE # 59	1152	773	86-2358		A MC 98975
COPPERSTONE # 60	1152	775	86-2359		A MC 98976
COPPERSTONE # 61	1152	777	86-2360		A MC 98977
COPPERSTONE # 62	1152	779	86-2361		A MC 98978
COPPERSTONE # 63	1152	781	86-2362		A MC 98979
COPPERSTONE # 64	1173	716	86-2363		A MC 108058
COPPERSTONE # 65	1173	719	86-2364		A MC 108059

98957-
98979
✓

108058-
108059
✓

RECEIVED
BLM FIELD OFFICE
PHOENIX, ARIZONA
OCT 13 1 04 PM '87



Cyprus Minerals Company

October 22, 1985

Bureau of Land Management
Arizona State Office
Siete Square Building
3707 North 7th Street
Phoenix, Arizona 85014

RECEIVED
B.L.M. AZ STATE OFFICE

OCT 25 1985

07.45 A.M.
PHOENIX, ARIZONA

88612-
91283
95246-
98423
98951
108858-
7200 South Aiton Way
Post Office Box 3299
Englewood, Colorado 80155
(303) 740-5000

Gentlemen:

Enclosed you will find one (1) copy of the Certificate of Name Change from the Secretary of State, State of Delaware, changing the name of Amoco Minerals Company to Cyprus Minerals Company, effective May 24, 1985. Also enclosed is one (1) Notice of Transfer of Interest of unpatented mining claims.

Please acknowledge receipt of this document by returning each of the following to the attention of J. J. Bensing, Supervisor, Property Records, at the above letterhead address:

1. One (1) dated and signed copy of this letter; and
2. One (1) date and time stamped copy of the Certificate of Name Change; and
3. One (1) date and time stamped copy of the Notice of Transfer of Interest.

Should you have any questions, please do not hesitate to contact me at (303) 740-5017. Thank you for your cooperation and assistance in this matter.

Sincerely,

Alan S. Yoshida
Property Records

Received this _____ day of _____, 1985.

By: _____

Title: _____

L-100065

CYPRUS



Office of Secretary of State

I, MICHAEL HARKINS, SECRETARY OF STATE OF THE STATE OF DELAWARE DO HEREBY CERTIFY THAT

AMOCO MINERALS COMPANY FILED A CERTIFICATE OF AMENDMENT CHANGING ITS CORPORATE TITLE TO CYPRUS MINERALS COMPANY ON THE TWENTY-FOURTH DAY OF MAY, A.D. 1985, AT 10 O'CLOCK A.M.

|||||

RECEIVED
B.L.M. AZ STATE OFFICE
OCT 25 1985
10:45 A.M.
PHOENIX, ARIZONA

Michael Harkins
Michael Harkins, Secretary of State

AUTHENTICATION: 10522499
DATE: 06/07/1985

725158066

NOTICE OF TRANSFER OF INTEREST

TO WHOM IT MAY CONCERN:

Pursuant to 43 C.F.R. §3833.3, notice is hereby given that the undersigned has acquired an interest in the unpatented mining claims described below and the undersigned submits the following information relevant thereto:

1. The unpatented mining claims which are the subject of the Notice are shown on Exhibit "A" attached hereto;
2. The federal serial numbers assigned to the aforementioned claims are shown on Exhibit "A" attached hereto;
3. Attached hereto as Exhibit "A" and made a part hereof is a description of the aforementioned claims.
4. The owner(s) of the unpatented mining claims and their mailing addresses, are shown on Exhibit "A" attached hereto;
5. The undersigned's name and mailing address is:

CYPRUS MINES CORPORATION
P.O. Box 3299
Englewood, Colorado 80155
Attention: SUPERVISOR, PROPERTY RECORDS

This Notice is hereby filed solely to comply with the Federal Land Policy and Management Act and 43 C.F.R. §3833.3.

Dated this 6th day of June, 1985.

CYPRUS MINES CORPORATION
By: Chester B Stone
CHESTER B. STONE, JR.
Executive Vice President

KL
570

L-100065

EXHIBIT "A"

ATTACHED TO AND MADE A PART OF THAT CERTAIN NOTICE OF TRANSFER OF INTEREST DATED 6th DAY OF JUNE, 1985, COVERING THE FOLLOWING UNPATENTED MINING CLAIMS LOCATED IN ALL OR PORTIONS OF TOWNSHIP 6 NORTH, RANGE 20 WEST, GILA AND SALT RIVER PRINCIPAL MERIDIAN, COUNTY OF LA PAZ, STATE OF ARIZONA.

NAME OF CLAIM	ORIGINAL		AMENDED		BLM SERIAL NO.
	RECORDATION BOOK	PAGE	RECORDATION BOOK	PAGE	
COPPERSTONE # 64	1173	716			A MC 108058
COPPERSTONE # 65	1173	719			A MC 108059
COPPERSTONE # 15	1129	627			A MC 88612
COPPERSTONE # 16	1129	630			A MC 88613
COPPERSTONE # 17	1129	632			A MC 88614
COPPERSTONE # 1	1128	65			A MC 91283
COPPERSTONE # 2	1128	66			A MC 91284
COPPERSTONE # 3	1128	67			A MC 91285
COPPERSTONE # 4	1128	68			A MC 91286
COPPERSTONE # 5	1128	69			A MC 91287
COPPERSTONE # 6	1128	70			A MC 91288
COPPERSTONE # 7	1128	72			A MC 91289
COPPERSTONE # 8	1128	73			A MC 91290
COPPERSTONE # 9	1128	74			A MC 91291
COPPERSTONE # 10	1128	75			A MC 91292
COPPERSTONE # 11	1128	76			A MC 91293
COPPERSTONE # 12	1128	77			A MC 91294
COPPERSTONE # 13	1128	78			A MC 91295
COPPERSTONE # 14	1128	80			A MC 91296
COPPERSTONE # 18	1131	294			A MC 95246
COPPERSTONE # 19	1131	297			A MC 95247
COPPERSTONE # 20	1131	298			A MC 95248
COPPERSTONE # 21	1131	299			A MC 95249
COPPERSTONE # 22	1131	300			A MC 95250
COPPERSTONE # 23	1131	301			A MC 95251
COPPERSTONE # 24	1131	302			A MC 95252
COPPERSTONE # 25	1131	303			A MC 95253
COPPERSTONE # 26	1131	304			A MC 95254
COPPERSTONE # 27	1131	307			A MC 95255
COPPERSTONE # 28	1131	308			A MC 95256
COPPERSTONE # 29	1131	309			A MC 95257
COPPERSTONE # 30	1151	145			A MC 98423
COPPERSTONE # 31	1151	148			A MC 98424
COPPERSTONE # 32	1151	149			A MC 98425
COPPERSTONE # 33	1151	150			A MC 98426
COPPERSTONE # 34	1151	151			A MC 98427
COPPERSTONE # 35	1151	152			A MC 98428
COPPERSTONE # 36	1151	153			A MC 98429
COPPERSTONE # 37	1151	154			A MC 98430
COPPERSTONE # 38	1151	155			A MC 98431
COPPERSTONE # 39	1151	156			A MC 98432
COPPERSTONE # 40	1151	157			A MC 98433
COPPERSTONE # 41	1152	181			A MC 98957
COPPERSTONE # 42	1152	183			A MC 98958
COPPERSTONE # 43	1152	185			A MC 98959
COPPERSTONE # 44	1152	187			A MC 98960
COPPERSTONE # 45	1152	189			A MC 98961
COPPERSTONE # 46	1152	191			A MC 98962
COPPERSTONE # 47	1152	193			A MC 98963
COPPERSTONE # 48	1152	195			A MC 98964

NAME OF CLAIM	ORIGINAL		AMENDED		BLM	
	RECORDATION BOOK	PAGE	RECORDATION BOOK	PAGE	SERIAL	NO.
COPPERSTONE # 49	1152	197			A MC	98965
COPPERSTONE # 50	1152	199			A MC	98966
COPPERSTONE # 51	1152	201			A MC	98967
COPPERSTONE # 52	1152	203			A MC	98968
COPPERSTONE # 53	1152	205			A MC	98969
COPPERSTONE # 54	1152	763			A MC	98970
COPPERSTONE # 55	1152	765			A MC	98971
COPPERSTONE # 56	1152	767			A MC	98972
COPPERSTONE # 57	1152	769			A MC	98973
COPPERSTONE # 58	1152	771			A MC	98974
COPPERSTONE # 59	1152	773			A MC	98975
COPPERSTONE # 60	1152	775			A MC	98976
COPPERSTONE # 61	1152	777			A MC	98977
COPPERSTONE # 62	1152	779			A MC	98978
COPPERSTONE # 63	1152	781			A MC	98979

THE NAME AND ADDRESS OF THE OWNER IS:

Dan and Maria Patch
P.O. Box 124
Quartzite, Arizona 85346

L-100065



Cyprus Minerals Company

October 17, 1985

Bureau of Land Management
Arizona State Office
Siete Square Building
3707 North 7th Street
Phoenix, Arizona 85014

RECEIVED
B.L.M. AZ STATE OFFICE

OCT 21 1985
07:45 A.M.
PHOENIX, ARIZONA

88612 98957 164418
91283 105953 167304
95246 108058 200600
98423 144884 202252
220648
227092
1265 31.75

7200 South Alton Way
Post Office Box 3299
Englewood, Colorado 80155
(303) 740-5000

Gentlemen:

Enclosed you will find one (1) copy of the Certificate of Name Change from the Secretary of State, State of Delaware, changing the name of Amoco Minerals Company to Cyprus Minerals Company, effective May 24, 1985.

Please acknowledge receipt of this document by returning each of the following to the attention of J. J. Bensing, Supervisor, Property Records, at the above letterhead address:

1. One (1) dated and signed copy of this letter; and
2. One (1) date and time stamped copy of the Certificate of Name Change.

Should you have any questions, please do not hesitate to contact me at (303) 740-5017. Thank you for your cooperation and assistance in this matter.

Sincerely,

Alan S. Yoshida
Property Records

Received this _____ day of _____, 1985.

By: _____

Title: _____

on computer 10/30/85 ceg




Office of Secretary of State

I, MICHAEL HARKINS, SECRETARY OF STATE OF THE STATE OF DELAWARE DO HEREBY CERTIFY THAT

ANOCO MINERALS COMPANY FILED A CERTIFICATE OF AMENDMENT CHANGING ITS CORPORATE TITLE TO CYPRUS MINERALS COMPANY ON THE TWENTY-FOURTH DAY OF MAY, A.D. 1985, AT 10 O'CLOCK A.M.

|||||


Michael Harkins, Secretary of State

AUTHENTICATION: 10522503

DATE: 06/07/1985

725158066



August 20, 1982

Bureau of Land Management
Arizona State Office
2400 Valley Bank Center
Phoenix, AZ 85073

Gentlemen:

Please find enclosed a Notice of Transfer of Interest for the Copperstone #1 through Copperstone #65 unpatented mining claims located in Yuma County, Arizona. Unless otherwise notified, we will assume this Notice has been filed in the lead case file, A MC 88612.

In addition, please be advised that Amoco Minerals Company has acquired an interest in the unpatented mining claims known as Iron Reef #1 through Iron Reef #10. The BLM Serial Numbers are A MC 105953 through A MC 105962 and are situated in Sections 12 and 13, Township 6 North, Range 20 West, Yuma County, Arizona.

All correspondence concerning these claims should be to the attention of Property Records Supervisor at the above letterhead address.

Thank you for your assistance.

J. J. Bensing
Supervisor, Property Records

JJB/jj

Enclosure

Amoco Minerals Company

7000 South Yosemite Street
Post Office Box 3299
Englewood, Colorado 80155

91283-91296
88612-88614
95246-95257
98423-98433

98957-98979

✓ 108058-108059

105953-105962

*Updated
JH*

RECEIVED
AUG 23 7 45 AM '82
PHOENIX, ARIZONA

NOTICE OF TRANSFER OF INTEREST

TO WHOM IT MAY CONCERN:

Pursuant to 43 C.F.R. § 3833.3, notice is hereby given that the undersigned has acquired an interest in the unpatented mining claims described below and the undersigned submits the following information relevant thereto:

1. The unpatented mining claims which are the subject of this Notice are Copperstone No. 1 through Copperstone No. 65, inclusive, situated in Sections 11, 12, 13, and 14, Township 6 North, Range 20 West, Yuma County, Arizona;

2. The federal serial numbers assigned to the aforementioned claims are AMC 91283 - AMC 91296 (Copperstone #1 - Copperstone #14), AMC 88612[✓] - AMC 88614 (Copperstone #15 - Copperstone #17), AMC 95246 - AMC 95257 (Copperstone #18 - Copperstone #29), AMC 98423 - AMC 98433 (Copperstone #30 - Copperstone #40), AMC 98957 - AMC 98979 (Copperstone #41 - Copperstone #63), and AMC 108058 - AMC 108059 (Copperstone #64 - Copperstone #65);

3. Attached hereto as Exhibit "A" and made a part hereof is a description of the aforementioned claims.

4. The undersigned's name and mailing address is:

Amoco Minerals Company, a
Delaware corporation
7000 South Yosemite Street
Post Office Box 3299
Englewood, Colorado 80155

This Notice is hereby filed solely to comply with the Federal Land Policy And Management Act and 43 C.F.R. § 3833.3.

Dated this 19 day of AUGUST, 1982.

AMOCO MINERALS COMPANY, a
Delaware corporation

By: [Signature]
Title: VP Exploration

RECEIVED
AUG 29 1 45 AM '82
PHOENIX, ARIZONA

EXHIBIT "A"

<u>Claim Name</u>	<u>Docket *</u>	<u>Page *</u>	<u>Federal Serial Number</u>
Copperstone # 1	1128	65	AMC 91283
" # 2	"	66	AMC 91284
" # 3	"	67	AMC 91285
" # 4	"	68	AMC 91286
" # 5	"	69	AMC 91287
" # 6	"	70-71	AMC 91288
" # 7	"	72	AMC 91289
" # 8	"	73	AMC 91290
" # 9	"	74	AMC 91291
" #10	"	75	AMC 91292
" #11	"	76	AMC 91293
" #12	"	77	AMC 91294
" #13	"	78-79	AMC 91295
" #14	"	80-81	AMC 91296
" #15	1129	627	AMC 88612
" #16	"	630-631	AMC 88613
" #17	"	632	AMC 88614
" #18	1131	294	AMC 95246
" #19	"	297	AMC 95247
" #20	"	298	AMC 95248
" #21	"	299	AMC 95249
" #22	"	300	AMC 95250
" #23	"	301	AMC 95251
" #24	"	302	AMC 95252
" #25	"	303	AMC 95253
" #26	"	304	AMC 95254
" #27	"	307	AMC 95255
" #28	"	308	AMC 95256
" #29	"	309	AMC 95257
" #30	1151	145	AMC 98423
" #31	"	148	AMC 98424
" #32	"	149	AMC 98425
" #33	"	150	AMC 98426
" #34	"	151	AMC 98427
" #35	"	152	AMC 98428
" #36	"	153	AMC 98429
" #37	"	154	AMC 98430
" #38	"	155	AMC 98431
" #39	"	156	AMC 98432
" #40	"	157	AMC 98433
" #41	1152	181-182	AMC 98957
" #42	"	183-184	AMC 98958
" #43	"	185-186	AMC 98959
" #44	"	187-188	AMC 98960
" #45	"	189-190	AMC 98961
" #45 (Amend.)	1170	341	
" #46	1152	191-192	AMC 98962
" #47	"	193-194	AMC 98963
" #48	"	195-196	AMC 98964
" #49	"	197-198	AMC 98965
" #50	"	199-200	AMC 98966
" #51	"	201-202	AMC 98967
" #52	"	203-204	AMC 98968
" #53	"	205-206	AMC 98969
" #54	"	763-764	AMC 98970
" #55	"	765-766	AMC 98971
" #56	"	767-768	AMC 98972
" #57	"	769-770	AMC 98973
" #58	"	771-772	AMC 98974
" #59	"	773-774	AMC 98975
" #60	"	775-776	AMC 98976
" #61	"	777-778	AMC 98977
" #62	"	779-780	AMC 98978
" #63	"	781-782	AMC 98979
" #64	1173	716-717	AMC 108058
" #65	"	719	AMC 108059

RECEIVED
 AUG 23 7 45 AM '82
 FEDERAL ARIZONA

NOTICE!!

These documents have been scanned!

Do not place un-scanned documents beneath this notice!

Do not remove this notice from this file!

GPO Jacket No. 560-102
Print Order 61540
Rise Business Services, LLC
Job=AZ15 8/14/2019



Box Number= AZ15228



Claim Begin-End: AMC98423-AMC98433

4 Annual Filings



AZ15228-6

AMC113312-AMC116478

uite 1480
777 Hornby Street
Vancouver, B.C.
Canada V6Z 1S4

Tel: (604) 669-5728
Fax: (604) 669-4793



ASIA MINERALS CORP.

August 13, 1999

United States Department of the Interior
Bureau of Land Management
Arizona State Office
222 North Central Avenue
Phoenix, AZ 85004-2208

Dear Sir/Madam,

Re: Annual Maintenance Fee Payment

Please find enclosed an annual maintenance fee payment in the amount of US\$28,400.00 for the claims described and listed on the Maintenance Fee Payment form and Exhibit A. This payment is for an annual maintenance fee in lieu of assessment work for the upcoming assessment year beginning of September 1, 1999, in the amount of US\$100 per claim, for a total of 284 claims.

If you have any questions, please do not hesitate contact myself or David Owens at 604-669-5728.

Yours truly,
Asia Mineral Corp.

Lucy Liu
Assistant Controller

220648
164418
105953
335231
91283
88612
95246
98423
98957 260459
108058
144884

ARIZONA
STATE OFFICE
PHOENIX, ARIZONA

Aug 23 10 51 AM '99

RECEIVED
BUREAU OF
LAND MANAGEMENT

EXHIBIT A

RECEIVED
 BUREAU OF
 LAND MANAGEMENT
 Aug 23 10 51 AM '99
 PHOENIX, ARIZONA

Attached to and made a part of the Maintenance Fee Payment form dated August 13, 1999, covering the following described unpatented (lode) mining claims situated in the Plomosa Mining District, La Paz County, State of Arizona, located in Sections 6-10, 15-23, Township 6 North, Range 19 West; Sections 1, 2, 10-14, 22-27, Township 6 North, Range 20 West; Sections 24, 25, 36, Township 7 North, Range 20 West; Section 19, Township 7 North, Range 19 West, GSRM, described as follows:

NAME OF CLAIM		RECORDATION BOOK	PAGE	AMENDED RECORDATION INSTRUMENT	BLM SERIAL NUMBER (AMC)
Iron Reef	#1-10	1168	69-88		105953-105962
Copperstone	#1-14			95-05841	335231-335244
formerly		1128	65-80	86-2300-2313	91283-91296
Copperstone				95-05841	335245-335247
formerly	#15-17	1129	627-632	86-2314-2316	88612-88614
Copperstone				95-05841	335248-335259
formerly	#18-29	1131	294-309	86-2317-2328	95246-95257
Copperstone	#30-40	1151	145-157	86-2329-2339	98423-98433
Copperstone	#41-53	1152	181-205	86-2340-2352	98957-98969
Copperstone	#54-57	1152	763-770	86-2353-2356	98970-98973 -
Copperstone	#58-62	1152	771-779	86-2357-2361	98974-98978
Copperstone	#63	1152	781	86-2362	98979
Copperstone	#64-65	1173	716-719	86-2363-2364	108058-108059
Copperstone	#101-115	1254	76-105	86-2365-2379	144884-144898
Copperstone	#116A	1254	107	86-2380	144899
Copperstone	#117-120	1254	109-115	86-2381-2384	144900-144903
Copperstone	#122-127	1254	119-129	86-2385-2390	144905-144910
Copperstone	#129-131	1254	133-138	86-2391-2393	144912-144914
Copperstone	#132-133	1254	139-140	86-2394-2395	144915-144916
Copperstone	#134	1254	142	86-2396	144917
Copperstone	#136-139	1254	147-154	86-2397-2400	144919-144922
Copperstone	#140-150	1254	155-175	86-2401-2411	144923-144933
Copperstone	#151-161	1254	176-197	86-2412-2422	144934-144944
Copperstone	#162-171	1276	349-371	86-2423-2432	164418-164427
Copperstone	#172A	1276	373	86-2433	164428
Copperstone	#183A	1276	395	86-2434	164439
Copperstone	#184-191	1276	397-410	86-2435-2442	164440-164447
Copperstone	#192A	1276	412	86-2443	164448
Copperstone	#210-315	1276	448-658	86-2444-2549	164466-164571
Copperstone	#316-328	84-2460-2472		86-2550-2562	220648-220660
Copperstone	#329-339	86-4548-4558			260459-260469

ENTERED INTO COMPUTER

9/9/99 *Sc*

EXHIBIT A

Attached to and made a part of the Maintenance Fee Payment form dated August 13, 1999, covering the following described unpatented (lode) mining claims situated in the Plomosa Mining District, La Paz County, State of Arizona, located in Sections 6-10, 15-23, Township 6 North, Range 19 West; Sections 1, 2, 10-14, 22-27, Township 6 North, Range 20 West; Sections 24, 25, 36, Township 7 North, Range 20 West; Section 19, Township 7 North, Range 19 West, GSRM, described as follows:

NAME OF CLAIM	RECORDATION BOOK	PAGE	AMENDED RECORDATION INSTRUMENT	BLM SERIAL NUMBER (AMC)	
Iron Reef #1-10	1168	69-88		105953-105962	10
Copperstone #1-14			95-05841	335231-335244	14
formerly	1128	65-80	86-2300-2313	91283-91296	0
Copperstone #15-17	1129	627-632	95-05841	335245-335247	3
formerly			86-2314-2316	88612-88614	0
Copperstone #18-29	1131	294-309	95-05841	335248-335259	12
formerly			86-2317-2328	95246-95257	0
Copperstone #30-40	1151	145-157	86-2329-2339	98423-98433	11
Copperstone #41-53	1152	181-205	86-2340-2352	98957-98969	13
Copperstone #54-57	1152	763-770	86-2353-2356	98970-98973	4
Copperstone #58-62	1152	771-779	86-2357-2361	98974-98978	5
Copperstone #63	1152	781	86-2362	98979	1
Copperstone #64-65	1173	716-719	86-2363-2364	108058-108059	2
Copperstone #101-115	1254	76-105	86-2365-2379	144884-144898	15
Copperstone #116A	1254	107	86-2380	144899	1
Copperstone #117-120	1254	109-115	86-2381-2384	144900-144903	4
Copperstone #122-127	1254	119-129	86-2385-2390	144905-144910	6
Copperstone #129-131	1254	133-138	86-2391-2393	144912-144914	3
Copperstone #132-133	1254	139-140	86-2394-2395	144915-144916	2
Copperstone #134	1254	142	86-2396	144917	1
Copperstone #136-139	1254	147-154	86-2397-2400	144919-144922	4
Copperstone #140-150	1254	155-175	86-2401-2411	144923-144933	11
Copperstone #151-161	1254	176-197	86-2412-2422	144934-144944	11
Copperstone #162-171	1276	349-371	86-2423-2432	164418-164427	10
Copperstone #172A	1276	373	86-2433	164428	1
Copperstone #183A	1276	395	86-2434	164439	1
Copperstone #184-191	1276	397-410	86-2435-2442	164440-164447	8
Copperstone #192A	1276	412	86-2443	164448	1
Copperstone #210-315	1276	448-658	86-2444-2549	164466-164571	106
Copperstone #316-328	84-2460-2472		86-2550-2562	220648-220660	13
Copperstone #329-339	86-4548-4558			260459-260469	11

TOTAL = 284

MAINTENANCE FEE PAYMENT

\$100.00 MAINTENANCE FEE PAYMENT DUE ON OR BEFORE AUGUST 31, 1999
 IN LIEU OF ASSESSMENT WORK FOR THE UPCOMING ASSESSMENT
 YEAR BEGINNING SEPTEMBER 1 OF THE YEAR NOTED ABOVE.

Bureau Of Land Management
 Arizona State Office
 222 North Central Avenue
 Phoenix, AZ. 85004-2203

COUNT: _____ \$ _____ INT: _____ FOR OFFICIAL USE ONLY	

THE CLAIMS ARE SITUATED IN La Paz COUNTY, ARIZONA.

BLM SERIAL NUMBERS	NAMES OF CLAIMS OR SITES
A MC _____ THRU A MC _____	_____
COUNTY BOOK/DOCKET _____, PAGE(S) OR FEE NO(S) _____	_____
A MC _____ THRU A MC _____	_____
COUNTY BOOK/DOCKET _____, PAGE(S) OR FEE NO(S) _____	_____

OR) IF NOT CONSECUTIVE NUMBERS LIST SEPARATELY BELOW:

BLM SERIAL NUMBERS	NAME OF CLAIMS/SITES	COUNTY BOOK/DOCKET & PAGE OR FEE NUMBER
A MC _____	See attached Exhibit A	_____
A MC _____	_____	_____
A MC _____	_____	_____
A MC _____	_____	_____
A MC _____	_____	_____
A MC _____	_____	_____
A MC _____	_____	_____
A MC _____	_____	_____
A MC _____	_____	_____
A MC _____	_____	_____

CLAIMANT'S NAME: Asia Minerals Corp.
 ADDRESS: Suite 1480, 777 Hornby Street CITY: Vancouver STATE: B.C.

CHECK HERE IF THIS IS A CHANGE OF ADDRESS PHONE: (604) 669-5728 ZIP: V6Z 1S4

SIGNATURE: *[Signature]* Aug 13, 1999
 TO RECORD WITH THE COUNTY, ONE CLAIMANT OR THE AGENT MUST SIGN

FOR OFFICIAL USE ONLY
 ENTERED INTO COMPUTER: _____

TIME STAMP
 AUG 13 1999
 10 51 AM '99

LIST ALL ADDITIONAL OWNERS ON REVERSE SIDE OF THIS FORM

R 3833.0-5(e) (August 30, 1994) REQUIRES THAT THE NAMES OF ALL OF THE OWNERS AND THEIR
ENT ADDRESSES SHALL BE IDENTIFIED ON ALL INSTRUMENTS REQUIRED TO BE RECORDED
LED BY THE REGULATIONS, 43 CFR SUBPART 3833.

MANT'S NAME: The Patch Living Trust

RESS: 6850 North 86th Street CITY: Scottsdale STATE: AZ

CHECK HERE IF THIS IS CHANGE OF ADDRESS PHONE: (602) 483-8367 ZIP: 85250

MANT'S NAME: Royal Oak Mines Inc.

RESS: 5501 Lakeview Drive CITY: Kirkland STATE: WA

CHECK HERE IF THIS IS CHANGE OF ADDRESS PHONE: (425) 822-8992 ZIP: 98033

MANT'S NAME: _____

RESS: _____ CITY: _____ STATE: _____

CHECK HERE IF THIS IS CHANGE OF ADDRESS PHONE: (_____) _____ ZIP: _____

MANT'S NAME: _____

RESS: _____ CITY: _____ STATE: _____

CHECK HERE IF THIS IS CHANGE OF ADDRESS PHONE: (_____) _____ ZIP: _____

MANT'S NAME: _____

RESS: _____ CITY: _____ STATE: _____

CHECK HERE IF THIS IS CHANGE OF ADDRESS PHONE: (_____) _____ ZIP: _____

MANT'S NAME: _____

RESS: _____ CITY: _____ STATE: _____

CHECK HERE IF THIS IS CHANGE OF ADDRESS PHONE: (_____) _____ ZIP: _____

MANT'S NAME: _____

RESS: _____ CITY: _____ STATE: _____

CHECK HERE IF THIS IS CHANGE OF ADDRESS PHONE: (_____) _____ ZIP: _____

UNITED STATES
DEPARTMENT OF THE INTERIOR
BUREAU OF LAND MANAGEMENT

RECEIPT AND ACCOUNTING ADVICE

NO. 2296374
08/26/92

Subject: CLAIM MAINTENANCE FEE 2000

8 8 13 28,400.00

Applicant: ASTA MINERALS CORP.
177 HUNBY ST. PLACE
VANCOUVER, BC
CANADA V6E 1S4

OF 152

Remitter:

Assignor:

LEASE MANAGEMENT DATA NEW UPDATE PAYMENT

ORIGINAL SERIAL NO.	ASG.	TYPE	ST.	CTY.	FUND SYMBOL			ACRES/UNITS	RATE
10001									

AMOUNT	ANV. DATE	EXP. DATE	BILL CYC.	S/C	DISTRICT	NEXT BILL	MISC. DATA	U of M	ACTUAL UNITS

ASSIGNMENT SERIAL NO.	ASG.	TYPE	ST.	CTY.	FUND SYMBOL			ACRES/UNITS	RATE

AMOUNT	ANV. DATE	EXP. DATE	BILL CYC.	S/C	DISTRICT	NEXT BILL	MISC. DATA	U of M	ACTUAL UNITS

APPLY REMITTANCE

ACTION	FUND SYMBOL	CTY.	AMOUNT
FILING FEE			
RENTAL			
UNEARNED			
REFUND			
TOTAL			
AMOUNT DUE			

Remarks:

BY: _____ DATE: _____

- Lease in Escrow?
 - KGS?
 - Auto Escalates?
 - Auto Renew?
- Of Interest?
Operating Rights?
Operator
Bond Filed?

FOR MMS USE ONLY		
BILLEE NUMBER		FOREST REFUGE
OCS SECTION CODE		

RECEIVED
B.L.M. AZ STATE OFFICE

EXHIBIT A

1998 AUG 10 P 3: 15

Attached to and made a part of that certain Affidavit/Notice of Intention to Hold Unpatented Mining Claims, Notice of Payment of Annual Fees dated the 7th day of August 1998, covering the following unpatented lode mining claims situated in the Plomosa Mining District, La Paz County, State of Arizona, located in Sections 6-10, 15-23, Township 6 North, Range 19 West; Sections 1, 2, 10-14, 22-27, Township 6 North, Range 20 West; Sections 24, 25, 36, Township 7 North, Range 20 West; Section 19, Township 7 North, Range 19 West, GSRM, described as follows:

NAME OF CLAIM	ORIGINAL RECORDATION		PRESENT RECORDATION INSTRUMENT	BLM SERIAL NUMBER (AMC)
	BOOK	PAGE		
Iron Reef #1-10	1168	69-88		105953-105962 - 10 ✓
Copperstone #1-14 formerly:	1128	65-80	95-05841 86-2300 - 2313	10 335231-335244 - 14 ✓ 91283-91296
Copperstone #15-17 formerly:	1129	627-632	95-05841 86-2314 - 2316	9 335245-335247 - 5 ✓ 88612-88614
Copperstone #18-29 formerly:	1131	294-309	95-05841 86-2317 - 2328	10 335248-335259 - 95246-95257
Copperstone #30-40	1151	145-157	86-2329 - 2339	9 98423-98433 - 11
Copperstone #41-53	1152	181-205	86-2340 - 2352	9 98957-98969 -
Copperstone #54-57	1152	763-770	86-2353 - 2356	9 98970-98973 - 8
Copperstone #58-62	1152	771-779	86-2357 - 2361	9 98974-98978 - 5
Copperstone #63	1152	781	86-2362	9 98979 -
Copperstone #64-65	1173	716-719	86-2363 - 2364	9 108058-108059 - 15
Copperstone #101-115	1254	76-105	86-2365 - 2379	9 144884-144898 - 15
Copperstone #116A	1254	107	86-2380	9 144899 -
Copperstone #117-120	1254	109-115	86-2381 - 2384	9 144900-144903 - 10
Copperstone #122-127	1254	119-129	86-2385 - 2390	9 144905-144910 - 10
Copperstone #129-131	1254	133-138	86-2391 - 2393	9 144912-144914 - 3
Copperstone #132-133	1254	139-140	86-2394 - 2395	9 144915-144916 -
Copperstone #134	1254	142	86-2396	9 144917 - 1
Copperstone #136-139	1254	147-154	86-2397 - 2400	9 144919-144922 - 4
Copperstone #140-150	1254	155-175	86-2401 - 2411	9 144923-144933 - 11
Copperstone #151-161	1254	176-197	86-2412 - 2422	9 144934-144944 - 10
Copperstone #162-171	1276	349-371	86-2423 - 2432	9 164418-164427 ✓
Copperstone #172A	1276	373	86-2433	9 164428 ✓
Copperstone #183A	1276	395	86-2434	9 164439 ✓
Copperstone #184-191	1276	397-410	86-2435 - 2442	9 164440-164447
Copperstone #192A	1276	412	86-2443	9 164448
Copperstone #210-315	1276	448-658	86-2444 - 2549	9 164466-164571 - 10
Copperstone #316-328	84-2460-2472		86-2550 - 2562	9 220648-220660 - 5
Copperstone #329-339	86-4548-4558			9 260459-260469 - 1

VERIFIED ENTERED IN COMPUTER

AUG 19 1998

8/13/98 J

UNITED STATES
DEPARTMENT OF THE INTERIOR
BUREAU OF LAND MANAGEMENT

RECEIPT AND ACCOUNTING ADVICE

NO. 2383267 04

Subject:

CLAIM MAINTENANCE FEE 1999

284

2

70

13

LM/AZ

08/10/98

28,400.00 ✓

Applicant:

DAN PATCH, TRUSTEE
THE PATCH LIVING TRUST
6850 N 86TH ST
SCOTTSDALE AZ 85250

Remitter:

ASIA MINERALS CORP
777 HORNBY ST SUITE 1480
VANCOUVER BC V6Z 1S4
CK 0166 - (602)483-0367

Assignor:

LEASE MANAGEMENT DATA										
<input type="checkbox"/> NEW <input type="checkbox"/> UPDATE <input type="checkbox"/> PAYMENT										
ORIGINAL SERIAL NO.	ASG.	TYPE	ST.	CTY.	FUND SYMBOL			ACRES/UNITS	RATE	
AMC 105953, ET AL										
AMOUNT	ANV. DATE	EXP. DATE	BILL CYC.	S/C	DISTRICT	NEXT BILL	MISC. DATA	U of M	ACTUAL UNITS	
ASSIGNMENT SERIAL NO.	ASG.	TYPE	ST.	CTY.	FUND SYMBOL			ACRES/UNITS	RATE	
AMOUNT	ANV. DATE	EXP. DATE	BILL CYC.	S/C	DISTRICT	NEXT BILL	MISC. DATA	U of M	ACTUAL UNITS	

APPLY REMITTANCE

ACTION	FUND SYMBOL	CTY.	AMOUNT
FILING FEE			
RENTAL			
UNEARNED			
REFUND			
TOTAL			
AMOUNT DUE			

Remarks:

BY:

DATE:

Lease in Escrow?
 KGS? Of Interest?
 Auto Escalates? Operating Rights?
 Auto Renew? Operator
 Bond Filed?

FOR MMS USE ONLY

BILLEE		FOREST REFUGE
NUMBER		
OCS SECTION		
CODE		



**Royal Oak
Mines**

Corporate Office
5501 Lakeview Drive
Kirkland, WA 98033

Tel: (206) 822-8992
Fax: (206) 822-3552

August 19th, 1997

Ms. Mary B. Hyde
Land Law Examiner
Bureau of Land Management
Arizona State Office
222 North Central Ave.
Phoenix, Arizona
85004

RECEIVED
BUREAU OF
LAND MANAGEMENT
Aug 25 10 57 AM '97
ARIZONA
STATE OFFICE
PHOENIX, ARIZONA

Dear Ms. Hyde;

Please note that in view of an administrative oversight a total of 29 outdated claims were included in our Notice of Intent to Hold for filing. A fee of \$28,400.00 has been paid to the BLM to hold the 284 claim Copperstone property.

The amended claim information is as follows:

<u>Name of Claim</u>	<u>Present Recordation Instrument</u>	<u>Old BLM Serial # (AMC) Old Claims</u>	<u>New BLM Serial # (AMC) Active Claims</u>
Copperstone #1-14	95-05841	91283-91296	335231-335244
Copperstone #15-17	95-05841	88612-88614	335245-335247
Copperstone #18-29	95-05841	95246-95257	335248-335259

I apologize for the error and any inconvenience this may have caused. If there are any questions please don't hesitate to contact myself or Ms Diane Carter at (425) 822-8992.

Yours truly,

ROYAL OAK MINES INC.

Kevin Leonard
Geologist-Manager of Exploration (US)

ENTERED IN COMPUTER
A.H.

UNITED STATES
DEPARTMENT OF THE INTERIOR
BUREAU OF LAND MANAGEMENT

RECEIPT AND ACCOUNTING ADVICE

NO. 2315179 04

Subject: CLAIM MAINTENANCE FEE 1998 - 284

TO/RE

08 08 97

Applicant:

ROYAL OAK MINES USA INC
3501 LAKEVIEW DR
RIKLAND WA 98033

3 15

29,000.00

CR 02888

Remitter: 206-888-3552

Assignor:

LEASE MANAGEMENT DATA NEW UPDATE PAYMENT

ORIGINAL SERIAL NO.	ASG.	TYPE	ST.	CTY.	FUND SYMBOL	ACRES/UNITS	RATE		
105962, ET AL									
AMOUNT	ANV. DATE	EXP. DATE	BILL CYC.	S/C	DISTRICT	NEXT BILL	MISC. DATA	U of M	ACTUAL UNITS

ASSIGNMENT SERIAL NO.	ASG.	TYPE	ST.	CTY.	FUND SYMBOL	ACRES/UNITS	RATE		
AMOUNT	ANV. DATE	EXP. DATE	BILL CYC.	S/C	DISTRICT	NEXT BILL	MISC. DATA	U of M	ACTUAL UNITS

AMT. 335231 - 335259

APPLY REMITTANCE			
ACTION	FUND SYMBOL	CTY.	AMOUNT
FILING FEE			
RENTAL			
UNEARNED			
REFUND			
TOTAL			
AMOUNT DUE			

Remarks:	
105953-105962 (10)	144899 (1)
* 88612-88614 (-3)	144900-144903 (1)
* 91283-91296 (-14)	144905-144910 (1)
* 95246-95257 (-12)	144912-144914 (3)
98423-98433 (11)	144915-144916 (2)
98957-98969 (13)	144917 (1)
98970-98973 (4)	144919-144922 (1)
98974-98978 (5)	144923-144933 (1)
98979 (1)	144934-144944 (1)
108058-108059 (2)	164418-164427 (1)
144884-144898 (15)	164428 (1)
164448 (1)	164439 (1)
	164440-164441 (1)
	(1-10) 164466-164571 (1)
	220648-220660
	260495-260496 (1)

Lease in Escrow?
 KGS?
 Auto Escalates?
 Auto Renew?

Of Interest?
 Operating Rights?
 Operator
 Bond Filed?

see letter of 8/18/97 MCH

gls

ACCOUNTING ADVICE COPY



UNITED STATES
DEPARTMENT OF THE INTERIOR
BUREAU OF LAND MANAGEMENT

RECEIPT AND ACCOUNTING ADVICE

NO. 2315179 04

TC/AZ 08/06/97

Subject: CLAIM MAINTENANCE FEE 1998 - 284

2 3 13

28,400.00

Applicant:

ROYAL OAK MINES USA INC
3501 LAKEVIEW DR
KIRKLAND WA 98033

CK 02888

Remitter: 206-822-3552

Assignor:

LEASE MANAGEMENT DATA									
ORIGINAL SERIAL NO.	ASG.	TYPE	ST.	CTY.	FUND SYMBOL			ACRES/UNITS	RATE
AMC 105953, ET AL									

AMOUNT	ANV. DATE	EXP. DATE	BILL CYC.	S/C	DISTRICT	NEXT BILL	MISC. DATA	U of M	ACTUAL UNITS

ASSIGNMENT SERIAL NO.	ASG.	TYPE	ST.	CTY.	FUND SYMBOL			ACRES/UNITS	RATE

AMOUNT	ANV. DATE	EXP. DATE	BILL CYC.	S/C	DISTRICT	NEXT BILL	MISC. DATA	U of M	ACTUAL UNITS

APPLY REMITTANCE			
ACTION	FUNDSYMBOL	CTY.	AMOUNT
FILING FEE			
RENTAL			
UNEARNED			
REFUND			
TOTAL			
AMOUNT DUE			

Remarks:

BY: _____ DATE: _____

- Lease in Escrow?
- KGS? Of Interest?
- Auto Escalates? Operating Rights?
- Auto Renew? Operator
- Bond Filed?

FOR MMS USE ONLY	
BILLEE NUMBER	FOREST REFUGE
OCS SECTION CODE	

CASE FOLDER COPY





**Royal Oak
Mines**

Corporate Office
5501 Lakeview Drive
Kirkland, WA 98033

Tel: (206) 822-8992
Fax: (206) 822-3552

July 18 1997

United States Department of the Interior
Bureau of Land Management
Arizona State Office
3707 North 7th Street
P.O. Box 1653
Phoenix, Arizona
85011

ARIZONA
STATE OFFICE
PHOENIX, ARIZONA
Aug 5 10 08 AM '97
RECEIVED
BUREAU OF
LAND MANAGEMENT

Dear Madam/Sir:

Please find enclosed a maintenance fee in the sum of \$28,400.00 to hold the Copperstone property operated by Royal Oak Mines, Inc. The property is tabulated as follows:

<u>Property</u>	<u>County</u>	<u>No. Claims</u>	<u>State Fee</u>
Copperstone	La Paz	284	\$28,400.00

If there are any questions please don't hesitate to contact myself or Diane Carter - Land Manager at (425) 822-8992.

Yours truly,

ROYAL OAK MINES, INC.

Kevin Leonard
Kevin Leonard
Manager of Exploration (US)

Royal Oak Mines is listed on the American and Toronto Stock Exchanges - Symbol RYO

ENTERED IN COMPUTER
8/20/97 11271

AUG-05-1997 16:30

ROYAL OAK MINES USA

206 822 3552

206 822 3552 P.01/03

ARCTIC PRECIOUS METALS, INC.



FAX TRANSMISSION

DATE: August 5

DESTINATION: BLM

ATTENTION: Tina

FROM: Kevin Leonard

FAX NUMBER: 602 417 9263

NO. OF PAGES (Including Cover): 3 OUR FAX NUMBER: (425) 822-3552

IF ALL PAGES ARE NOT RECEIVED, CALL SENDER AT (425) 822-8992

THIS MESSAGE IS INTENDED ONLY FOR THE USE OF THE INDIVIDUAL OR ENTITY TO WHICH IT IS ADDRESSED AND MAY CONTAIN INFORMATION THAT IS PRIVILEGED OR CONFIDENTIAL AND EXEMPT FROM DISCLOSURE UNDER APPLICABLE LAW. If the reader of this message is not the intended recipient or the person responsible for delivering the message to the intended recipient, you are hereby notified that any disclosure, distribution, or copying of this communication is strictly prohibited. If you have received this communication in error, please notify us immediately, by telephone (collect), and return the original transmission to us by mail. Thank you.

COMMENTS:

Dear Tina

Please find Exhibit 'A' attached

listing the claims comprising the

Copperstone property.

Regards

Kevin

Royal Oak Mines is listed on the American and Toronto Stock Exchanges - Symbol RYO

PHOENIX, ARIZONA
Aug 5 7 48 AM '97

RECEIVED
BLM AZ STATE OFFICE

ENTERED
8/20/97
COMPUTER

EXHIBIT "A"

EXHIBIT "A" to Copperstone Lease by and between The Patch Living Trust (as "Owner") and Royal Oak Mines (USA) Inc., (as "Lessee") and pertaining to the following described unpatented (lode) mining claims situated in the Plomosa Mining District, La Paz County, State of Arizona, the location notices of which are of record in the office of the Clerk or Recorder of said county as follows:

Unpatented Lode Mining Claims located in Sections 6-10, 15-23, Township 6 North, Range 19 West; Sections 1, 2, 10-14, 22-27, Township 6 North, Range 20 West; Sections 24, 25, 36, Township 7 North, Range 20 West; Section 19, Township 7 North, Range 19 West, GSRM, described as follows:

<u>NAME OF CLAIM</u>	<u>RECORDATION BOOK</u>	<u>PAGE</u>	<u>AMENDED RECORDATION INSTRUMENT</u>	<u>BLM SERIAL NUMBER (AMC)</u>
Iron Reef #1-10	1168	69-88		
Copperstone #15-17	1129	627-632	86-2314 - 2316	105953-105962 - 10
Copperstone #1-14	1128	65-80	86-2300 - 2313	88612-88614 - 3
Copperstone #18-29	1131	294-309	86-2317 - 2328	91283-91296 - 4
Copperstone #30-40	1151	145-157	86-2329 - 2339	95246-95257 - 12
Copperstone #41-53	1152	181-205	86-2340 - 2352	98423-98433 - 11
Copperstone #54-57	1152	763-770	86-2353 - 2356	98957-98969 - 13
Copperstone #58-62	1152	771-779	86-2357 - 2361	98970-98973 - 4
Copperstone #63	1152	781	86-2362	98974-98978 - 5
Copperstone #64-65	1173	716-719	86-2363 - 2364	98979 - 1
Copperstone #101-115	1254	76-105	86-2365 - 2379	108058-108059 - 2
Copperstone #116A	1254	107	86-2380	144884-144898 - 15
Copperstone #117-120	1254	109-115	86-2381 - 2384	144899 - 1
Copperstone #122-127	1254	119-129	86-2385 - 2390	144900-144903 - 4
Copperstone #129-131	1254	133-138	86-2391 - 2393	144905-144910 - 6
Copperstone #132-133	1254	139-140	86-2394 - 2395	144912-144914 - 3
Copperstone #134	1254	142	86-2396	144915-144916 - 2
Copperstone #136-139	1254	147-154	86-2397 - 2400	144917 - 1
Copperstone #140-150	1254	155-175	86-2401 - 2411	144919-144922 - 4
Copperstone #151-161	1254	176-197	86-2412 - 2422	144923-144933 - 11
Copperstone #162-171	1276	349-371	86-2423 - 2432	144934-144944 - 11
Copperstone #172A	1276	373	86-2433	164418-164427 - 10
Copperstone #183A	1276	395	86-2434	164428 - 1
Copperstone #184-191	1276	397-410	86-2435 - 2442	164439 - 1
Copperstone #192A	1276	412	86-2443	164440-164447 - 8
Copperstone #210-315	1276	448-658	86-2444 - 2549	164448 - 1
Copperstone #316-328	84-2460-2472		86-2550 - 2562	164466-164571 - 106
Copperstone #329-339	86-4548-4558			220648-220660 - 13
				260459-260469 - 11

(Cont'd next page)

RECEIVED
 BLM LAZ STORE OFFICE
 AUG 5 7 48 AM '97
 PHOENIX, ARIZONA

284
 [Signature]

EXHIBIT "A"

EXHIBIT "A" to Copperstone Lease by and between The Patch Living Trust (as "Owner") and Royal Oak Mines (USA) Inc., (as "Lessee") and pertaining to the following described unpatented (lode) mining claims situated in the Plomosa Mining District, La Paz County, State of Arizona, the location notices of which are of record in the office of the Clerk or Recorder of said county as follows:

Unpatented Lode Mining Claims located in Sections 6-10, 15-23, Township 6 North, Range 19 West; Sections 1, 2, 10-14, 22-27, Township 6 North, Range 20 West; Sections 24, 25, 36, Township 7 North, Range 20 West; Section 19, Township 7 North, Range 19 West, GSRM, described as follows:

<u>NAME OF CLAIM</u>	<u>RECORDATION BOOK</u>	<u>PAGE</u>	<u>AMENDED RECORDATION INSTRUMENT</u>	<u>BLM SERIAL NUMBER (AMC)</u>
Iron Reef #1-10	1168	69-88		✓105953-105962-10
Copperstone #15-17	1129	627-632	86-2314 - 2316	* 88612-88614-3
Copperstone #1-14	1128	65-80	86-2300 - 2313	✓91283-91296-14
Copperstone #18-29	1131	294-309	86-2317 - 2328	✓95246-95257-12
Copperstone #30-40	1151	145-157	86-2329 - 2339	✓98423-98433-11
Copperstone #41-53	1152	181-205	86-2340 - 2352	✓98957-98969-13
Copperstone #54-57	1152	763-770	86-2353 - 2356	✓98970-98973-4
Copperstone #58-62	1152	771-779	86-2357 - 2361	✓98974-98978-5
Copperstone #63	1152	781	86-2362	✓98979-1
Copperstone #64-65	1173	716-719	86-2363 - 2364	✓108058-108059-2
Copperstone #101-115	1254	76-105	86-2365 - 2379	✓144884-144898-15
Copperstone #116A	1254	107	86-2380	✓144899-1
Copperstone #117-120	1254	109-115	86-2381 - 2384	✓144900-144903-4
Copperstone #122-127	1254	119-129	86-2385 - 2390	✓144905-144910-6
Copperstone #129-131	1254	133-138	86-2391 - 2393	✓144912-144914-3
Copperstone #132-133	1254	139-140	86-2394 - 2395	✓144915-144916-2
Copperstone #134	1254	142	86-2396	✓144917-1
Copperstone #136-139	1254	147-154	86-2397 - 2400	✓144919-144922-4
Copperstone #140-150	1254	155-175	86-2401 - 2411	✓144923-144933-11
Copperstone #151-161	1254	176-197	86-2412 - 2422	✓144934-144944-11
Copperstone #162-171	1276	349-371	86-2423 - 2432	✓164418-164427-10
Copperstone #172A	1276	373	86-2433	✓164428-1
Copperstone #183A	1276	395	86-2434	✓164439-1
Copperstone #184-191	1276	397-410	86-2435 - 2442	✓164440-164447-8
Copperstone #192A	1276	412	86-2443	✓164448-1
Copperstone #210-315	1276	448-658	86-2444 - 2549	✓164466-164571-106
Copperstone #316-328	84-2460-2472		86-2550 - 2562	✓220648-220660-13
Copperstone #329-339	86-4548-4558			✓260459-260469-11

(Cont'd next page)

* see letter

Handwritten signature and initials

PHOENIX, ARIZONA
Aug 5 7 48 AM '97
RECEIVED
BLM AZ STATE OFFICE

ENTERED IN COMPUTER
8/20/97

EXHIBIT "A" (cont'd)

State of Arizona Prospecting Permits:

Total of 1,338.180 acres

PERMIT NUMBER

LEGAL DESCRIPTION

1. 08-100688

All of Section 6 - 701.780 acres
Township 6 North - Range 19 West, GSRBM
Lots 1 thru 11 S2NE SENW E2SW SE

2. 08-100689

All of Section 7 - 636.400 acres
Township 6 North - Range 19 West, GSRBM
Lots 1 thru 4 E2 E2W2

RECEIVED
BLM AZ STATE OFFICE
Aug 5 7 48 AM '97
PHOENIX, ARIZONA

EXHIBIT A

RECEIVED
B.L.M. AZ STATE OFFICE

Aug 27 1 10 PM '96

Attached to and made a part of that certain Affidavit/Notice of Intention to Hold Unpatented Mining Claims, Notice of Payment of Annual Fees dated the 27th day of August 1996, covering the following unpatented lode mining claims situated in the Plomosa Mining District, La Paz County, State of Arizona, located in Sections 6-10, 15-23, Township 6 North, Range 19 West; Sections 1, 2, 10-14, 22-27, Township 6 North, Range 20 West; Sections 24, 25, 36, Township 7 North, Range 20 West; Section 19, Township 7 North, Range 19 West, GSRM, described as follows:

<u>NAME OF CLAIM</u>	<u>ORIGINAL RECORDATION BOOK</u>	<u>PAGE</u>	<u>PRESENT RECORDATION INSTRUMENT</u>	<u>BLM SERIAL NUMBER (AMC)</u>
Iron Reef #1-10	1168	69-88		105953-105962 ✓
Copperstone #1-14 formerly:	1128	65-80	95-05841 86-2300 - 2313	335231-335244 ✓ 91283-91296 ✓
Copperstone #15-17 formerly:	1129	627-632	95-05841 86-2314 - 2316	335245-335247 ✓ 88612-88614 ✓
Copperstone #18-29 formerly:	1131	294-309	95-05841 86-2317 - 2328	335248-335259 ✓ 95246-95257 ✓
Copperstone #30-40	1151	145-157	86-2329 - 2339	98423-98433 ✓
Copperstone #41-53	1152	181-205	86-2340 - 2352	98957-98969
Copperstone #54-57	1152	763-770	86-2353 - 2356	98970-98973
Copperstone #58-62	1152	771-779	86-2357 - 2361	98974-98978
Copperstone #63	1152	781	86-2362	98979
Copperstone #64-65	1173	716-719	86-2363 - 2364	108058-108059 -
Copperstone #101-115	1254	76-105	86-2365 - 2379	144884-144898
Copperstone #116A	1254	107	86-2380	144899
Copperstone #117-120	1254	109-115	86-2381 - 2384	144900-144903
Copperstone #122-127	1254	119-129	86-2385 - 2390	144905-144910 -
Copperstone #129-131	1254	133-138	86-2391 - 2393	144912-144914
Copperstone #132-133	1254	139-140	86-2394 - 2395	144915-144916
Copperstone #134	1254	142	86-2396	144917
Copperstone #136-139	1254	147-154	86-2397 - 2400	144919-144922
Copperstone #140-150	1254	155-175	86-2401 - 2411	144923-144933
Copperstone #151-161	1254	176-197	86-2412 - 2422	144934-144944
Copperstone #162-171	1276	349-371	86-2423 - 2432	164418-164427
Copperstone #172A	1276	373	86-2433	164428
Copperstone #183A	1276	395	86-2434	164439
Copperstone #184-191	1276	397-410	86-2435 - 2442	164440-164447
Copperstone #192A	1276	412	86-2443	164448
Copperstone #210-315	1276	448-658	86-2444 - 2549	164466-164571 -
Copperstone #316-328	84-2460-2472		86-2550 - 2562	220648-220660 -
Copperstone #329-339	86-4548-4558			260459-260469 -

DEPARTMENT OF THE INTERIOR
BUREAU OF LAND MANAGEMENT

RECEIPT AND ACCOUNTING ADVICE

NO. 2263505 04

RS/97

03/27/95

Subject: CLAIM MAINTENANCE FEE (997) (204)

2 32 13

68,400.00

Applicant:

DAK PATCH, TRUSTEE
THE PATCH LIVING TRUST
5250 N. 86TH ST.
SCOTTSDALE, AZ 85250

ROYAL DAK MINES (USA) - CO #01653
Remitter: 5501 LAKEVIEW DR.
KIRKLAND, WA 98033

Assignor:

LEASE MANAGEMENT DATA									
<input type="checkbox"/> NEW <input type="checkbox"/> UPDATE <input type="checkbox"/> PAYMENT									
ORIGINAL SERIAL NO.	ASG.	TYPE	ST.	CTY.	FUND SYMBOL			ACRES/UNITS	RATE
204 126953, UT PL									
AMOUNT	ANV. DATE	EXP. DATE	BILL CYC.	S/C	DISTRICT	NEXT BILL	MISC. DATA	U of M	ACTUAL UNITS
ASSIGNMENT SERIAL NO.	ASG.	TYPE	ST.	CTY.	FUND SYMBOL			ACRES/UNITS	RATE
AMOUNT	ANV. DATE	EXP. DATE	BILL CYC.	S/C	DISTRICT	NEXT BILL	MISC. DATA	U of M	ACTUAL UNITS

APPLY REMITTANCE			
ACTION	FUND SYMBOL	CTY.	AMOUNT
FILING FEE			
RENTAL			
UNEARNED			
REFUND			
TOTAL			
AMOUNT DUE			

Remarks:

AMC 105953-962 144884-144903
 335231-259 144905-144910
 91283-296 144912-144917
 144919-144944
 88612-614 164418-164428
 164439-164448
 95246-257 164466-164571
 98423-433 220648-220660
 98957-979 260459-260469

BY: 108058-059 DATE: *SR*

Lease in Escrow?
 KGS? Of Interest?
 Auto Escalates? Operating Rights?
 Auto Renew? Operator
 Bond Filed?

FOR MMS USE ONLY

BILLEE	FOREST REFUGE
NUMBER	
OCS SECTION	
CODE	

EXHIBIT A

Aug 27 1 10 PM '96

Attached to and made a part of that certain Affidavit/Notice of Intention to Hold Unpatented Mining Claims, Notice of Payment of Annual Fees dated the 27th day of August 1996, covering the following unpatented lode mining claims situated in the Plomosa Mining District, La Paz County, State of Arizona, located in Sections 6-10, 15-23, Township 6 North, Range 19 West; Sections 1, 2, 10-14, 22-27, Township 6 North, Range 20 West; Sections 24, 25, 36, Township 7 North, Range 20 West; Section 19, Township 7 North, Range 19 West, GSRM, described as follows:

<u>NAME OF CLAIM</u>	<u>ORIGINAL RECORDATION BOOK</u>	<u>PAGE</u>	<u>PRESENT RECORDATION INSTRUMENT</u>	<u>BLM SERIAL NUMBER (AMC)</u>
Iron Reef #1-10	1168	69-88		105953-105962 0
Copperstone #1-14 formerly:	1128	65-80	95-05841 86-2300 - 2313	335231-335244 14 91283-91296
Copperstone #15-17 formerly:	1129	627-632	95-05841 86-2314 - 2316	335245-335247 3 88612-88614
Copperstone #18-29 formerly:	1131	294-309	95-05841 86-2317 - 2328	335248-335259 12 95246-95257
Copperstone #30-40	1151	145-157	86-2329 - 2339	98423-98433 11
Copperstone #41-53	1152	181-205	86-2340 - 2352	98957-98969
Copperstone #54-57	1152	763-770	86-2353 - 2356	98970-98973
Copperstone #58-62	1152	771-779	86-2357 - 2361	98974-98978
Copperstone #63	1152	781	86-2362	98979
Copperstone #64-65	1173	716-719	86-2363 - 2364	108058-108059 2
Copperstone #101-115	1254	76-105	86-2365 - 2379	144884-144898 15
Copperstone #116A	1254	107	86-2380	144899
Copperstone #117-120	1254	109-115	86-2381 - 2384	144900-144903 4
Copperstone #122-127	1254	119-129	86-2385 - 2390	144905-144910 6
Copperstone #129-131	1254	133-138	86-2391 - 2393	144912-144914
Copperstone #132-133	1254	139-140	86-2394 - 2395	144915-144916 2
Copperstone #134	1254	142	86-2396	144917
Copperstone #136-139	1254	147-154	86-2397 - 2400	144919-144922
Copperstone #140-150	1254	155-175	86-2401 - 2411	144923-144933
Copperstone #151-161	1254	176-197	86-2412 - 2422	144934-144944 11
Copperstone #162-171	1276	349-371	86-2423 - 2432	164418-164427 10
Copperstone #172A	1276	373	86-2433	164428
Copperstone #183A	1276	395	86-2434	164439
Copperstone #184-191	1276	397-410	86-2435 - 2442	164440-164447 9
Copperstone #192A	1276	412	86-2443	164448
Copperstone #210-315	1276	448-658	86-2444 - 2549	164466-164571 11
Copperstone #316-328	84-2460-2472		86-2550 - 2562	220648-220660 13
Copperstone #329-339	86-4548-4558			260459-260469 1

105953
 91283
 88612
 95246
 98423
 98957
 108058
 144884
 164418
 220648
 260459
 SR

RECORDED AT THE REQUEST OF
 AND RETURN TO:

Dan Patch, Trustee
 The Patch Living Trust
 6850 North 86th Street
 Scottsdale, Arizona 85250

AFFIDAVIT/NOTICE OF INTENTION TO HOLD
 UNPATENTED MINING CLAIMS,
NOTICE OF PAYMENT OF ANNUAL FEES

RECEIVED
 P.L.M. AZ STATE OFFICE
 AUG 18 2 53 PM '95
 PHOENIX, ARIZONA

STATE OF ARIZONA)
) ss.
 COUNTY OF LA PAZ)

I, Dan Patch, Trustee of The Patch Living Trust, owner of said claims, being first duly sworn, verifies and states as follows:

Royal Oak Mines (USA) Inc. of 5501 Lakeview Drive, Kirkland, Washington 98033 (for the benefit of the owner of the unpatented mining claims), intends to hold the unpatented mining claims described and listed on EXHIBIT A, attached hereto and by this reference made a part hereof.


The claims described herein are owned, leased, worked, or controlled by Royal Oak Mines (USA) Inc. for the valuable mineral contained therein, and it is the intent of Royal Oak Mines (USA) Inc. for the benefit of the owner of the unpatented mining claims to continue to hold and develop these claims. Annual rental or holding fees in lieu of assessment work (as required by 43 C.F.R. 3833.1-5) for the year beginning September 1, 1995 through September 1, 1996 in the amount of \$100.00 per claim has been paid on or before August 31, 1995. These claims were located prior to October 6, 1992.

9-1-95 fees 45.
 ENTERED IN COMPUTER
 96 - Maintenance fee

Dan Patch
 Dan Patch, Trustee

STATE OF ARIZONA)
) ss.
 COUNTY OF MARICOPA)

ACKNOWLEDGED, SUBSCRIBED AND SWORN TO before me on August 18, 1995 by Dan Patch, Trustee of The Patch Living Trust.



[Signature]
 Notary Public

EXHIBIT A

Attached to and made a part of that certain Affidavit/Notice of Intention to Hold Unpatented Mining Claims, Notice of Payment of Annual Fees dated the _____ day of August 1995, covering the following unpatented lode mining claims situated in the Plomosa Mining District, La Paz County, State of Arizona, located in Sections 6-10, 15-23, Township 6 North, Range 19 West; Sections 1, 2, 10-14, 22-27, Township 6 North, Range 20 West; Sections 24, 25, 36, Township 7 North, Range 20 West; Section 19, Township 7 North, Range 19 West, GSRM, described as follows:

<u>NAME OF CLAIM</u>	<u>RECORDATION BOOK</u>	<u>PAGE</u>	<u>AMENDED RECORDATION INSTRUMENT</u>	<u>BLM SERIAL NUMBER (AMC)</u>
Iron Reef #1-10 ✓	1168	69-88		105953-105962 ✓10
Copperstone #1-14 ✓	1128	65-80	86-2300 - 2313	91283-91296 ✓14
Copperstone #15-17 ✓	1129	627-632	86-2314 - 2316	88612-88614 ✓3
Copperstone #18-29 ✓	1131	294-309	86-2317 - 2328	95246-95257 ✓2
Copperstone #30-40 ✓	1151	145-157	86-2329 - 2339	98423-98433 } 11
Copperstone #41-53 ✓	1152	181-205	86-2340 - 2352	98957-98969 } 13
Copperstone #54-57 ✓	1152	763-770	86-2353 - 2356	98970-98973 } 4
Copperstone #58-62 ✓	1152	771-779	86-2357 - 2361	98974-98978 } 5
Copperstone #63 ✓	1152	781	86-2362	98979 } 1
Copperstone #64-65 ✓	1173	716-719	86-2363 - 2364	108058-108059 } 2 ✓
Copperstone #101-115 ✓	1254	76-105	86-2365 - 2379	144884-144898 } 15
Copperstone #116A ✓	1254	107	86-2380	144899 } 1
Copperstone #117-120 ✓	1254	109-115	86-2381 - 2384	144900-144903 } 4
Copperstone #122-127 ✓	1254	119-129	86-2385 - 2390	144905-144910 } 6
Copperstone #129-131 ✓	1254	133-138	86-2391 - 2393	144912-144914 } 3
Copperstone #132-133 ✓	1254	139-140	86-2394 - 2395	144915-144916 } 2
Copperstone #134 ✓	1254	142	86-2396	144917 } 1
Copperstone #136-139 ✓	1254	147-154	86-2397 - 2400	144919-144922 } 4
Copperstone #140-150 ✓	1254	155-175	86-2401 - 2411	144923-144933 } 11
Copperstone #151-161 ✓	1254	176-197	86-2412 - 2422	144934-144944 } 11
Copperstone #162-171 ✓	1276	349-371	86-2423 - 2432	164418-164427 } 10
Copperstone #172A ✓	1276	373	86-2433	164428 } 1
Copperstone #183A ✓	1276	395	86-2434	164439 } 1
Copperstone #184-191 ✓	1276	397-410	86-2435 - 2442	164440-164447 } 8
Copperstone #192A ✓	1276	412	86-2443	164448 } 1
Copperstone #210-215 ✓	1276	448-658	86-2444 - 2549	164466-164571 } 106
Copperstone #316-328 ✓	84-2460-2472		86-2550 - 2562	220648-220660 } 3
Copperstone #329-339 ✓	86-4548-4558			260459-260469 } 11

next

(284)


RECEIVED
 BLM AZ STATE OFFICE
 AUG 10 2 53 PM '95

UNITED STATES
DEPARTMENT OF THE INTERIOR
BUREAU OF LAND MANAGEMENT

RECEIPT AND ACCOUNTING ADVICE

NO. 2147684

Subject: CLAIM MAINTENANCE FEE 196 (284)

WB/AZ 08/18/95
2 49 13

28,400.00

Applicant:

DAN PATCH
ARIZONA GOLD MINES INC
6850 N 86TH ST.
SCOTTSDALE AZ. 85250

Remitter: SAME CK. # 00472

Assignor:

LEASE MANAGEMENT DATA				<input type="checkbox"/> NEW	<input type="checkbox"/> UPDATE	<input type="checkbox"/> PAYMENT					
ORIGINAL SERIAL NO.	ASG.	TYPE	ST.	CTY.	FUND SYMBOL			ACRES/UNITS	RATE		
AMC 105953, ET AL											

105953 - 105962	10
91283 - 91296	14
88612 - 88614	3
95246 - 95257	12
98423 - 98433	11
98957 - 98979	23
108058 - 108059	2
144884 - 144903	20
144905 - 144910	6
144912 - 144917	6
144919 - 144944	26
164418 - 164428	11
164439 - 164448	10
164466 - 164571	106
220648 - 220660	13
260459 - 260469	11
<i>fr</i>	<u>284</u>

UNITED STATES
DEPARTMENT OF THE INTERIOR
BUREAU OF LAND MANAGEMENT

RECEIPT AND ACCOUNTING ADVICE

NO. 2147684 04

WG/AZ 08/18/95

Subject: CLAIM MAINTENANCE FEE 196 (284)

2 49 13 26,400.00

Applicant:

DAN PATCH
ARIZONA GOLD MINES INC
5550 N 86TH ST.
SCOTTSDALE AZ. 85250

Remitter: SAME CK. # 00472

Assignor:

LEASE MANAGEMENT DATA									
<input type="checkbox"/> NEW <input type="checkbox"/> UPDATE <input type="checkbox"/> PAYMENT									
ORIGINAL SERIAL NO.	ASG.	TYPE	ST.	CTY.	FUND SYMBOL			ACRES/UNITS	RATE
AMC 105953, ET AL									
AMOUNT	ANV. DATE	EXP. DATE	BILL CYC.	S/C	DISTRICT	NEXT BILL	MISC. DATA	U of M	ACTUAL UNITS
ASSIGNMENT SERIAL NO.	ASG.	TYPE	ST.	CTY.	FUND SYMBOL			ACRES/UNITS	RATE
AMOUNT	ANV. DATE	EXP. DATE	BILL CYC.	S/C	DISTRICT	NEXT BILL	MISC. DATA	U of M	ACTUAL UNITS
APPLY REMITTANCE									
ACTION	FUND SYMBOL	CTY.	AMOUNT	Remarks:					
FILING FEE									
RENTAL									
UNEARNED									
REFUND									
TOTAL									
AMOUNT DUE									
<input type="checkbox"/> Lease in Escrow? <input type="checkbox"/> KGS? <input type="checkbox"/> Auto Escalates? <input type="checkbox"/> Auto Renew?				Of Interest? Operating Rights? Operator Bond Filed?				FOR MMS USE ONLY BILLEE NUMBER OCS SECTION CODE FOREST REFUGE	

LA PAZ County, Arizona

COPPERSTONE Project

3-054-0001

RECORDING DATA

CLAIM NAMES	BOOK	PAGE	INSTRUMENT	BLM SERIAL NUMBERS
COPPERSTONE 1	1128	65		A MC 91283
			86-2300	* amended
COPPERSTONE 2	1128	66		A MC 91284
			86-2301	* amended
COPPERSTONE 3	1128	67		A MC 91285
			86-2302	* amended
COPPERSTONE 4	1128	68		A MC 91286
			86-2303	* amended
COPPERSTONE 5	1128	69		A MC 91287
			86-2304	* amended
COPPERSTONE 6	1128	70		A MC 91288
			86-2305	* amended
COPPERSTONE 7	1128	72		A MC 91289
			86-2306	* amended
COPPERSTONE 8	1128	73		A MC 91290
			86-2307	* amended
COPPERSTONE 9	1128	74		A MC 91291
			86-2308	* amended
COPPERSTONE 10	1128	75		A MC 91292
			86-2309	* amended
COPPERSTONE 11	1128	76		A MC 91293
			86-2310	* amended
COPPERSTONE 12	1128	77		A MC 91294
			86-2311	* amended
COPPERSTONE 13	1128	78		A MC 91295
			86-2312	* amended
COPPERSTONE 14	1128	80		A MC 91296
			86-2313	* amended
COPPERSTONE 15	1129	627		A MC 88612
			86-2314	* amended
COPPERSTONE 16	1129	630		A MC 88613
			86-2315	* amended
COPPERSTONE 17	1129	632		A MC 88614
			86-2316	* amended
COPPERSTONE 18	1131	294		A MC 95246
			86-2317	* amended
COPPERSTONE 19	1131	297		A MC 95247
			86-2318	* amended
COPPERSTONE 20	1131	298		A MC 95248
			86-2319	* amended
COPPERSTONE 21	1131	299		A MC 95249
			86-2320	* amended
COPPERSTONE 22	1131	300		A MC 95250
			86-2321	* amended
COPPERSTONE 23	1131	301		A MC 95251
			86-2322	* amended
COPPERSTONE 24	1131	302		A MC 95252
			86-2323	* amended
COPPERSTONE 25	1131	303		A MC 95253
			86-2324	* amended
COPPERSTONE 26	1131	304		A MC 95254
			86-2325	* amended
COPPERSTONE 27	1131	307		A MC 95255
			86-2326	* amended
COPPERSTONE 28	1131	308		A MC 95256

9-26-94 Sewers
ENTERED IN COMPUTER

95-Maintenance fee

10/14/94 cm

PHOENIX, ARIZONA
Aug 26 11 56 AM '94
RECEIVED
BLM AZ STATE OFFICE

28 Bef

LA PAZ County, Arizona

COPPERSTONE Project

3-054-0001

RECORDING DATA

CLAIM NAMES	BOOK	PAGE	INSTRUMENT	BLM SERIAL NUMBERS
COPPERSTONE 29 ✓	1131	309	86-2327	* amended A MC 95257 ✓
COPPERSTONE 30	1151	145	86-2328	* amended A MC 98423
COPPERSTONE 31	1151	148	86-2329	* amended A MC 98424
COPPERSTONE 32	1151	149	86-2330	* amended A MC 98425
COPPERSTONE 33	1151	150	86-2331	* amended A MC 98426
COPPERSTONE 34	1151	151	86-2332	* amended A MC 98427
COPPERSTONE 35	1151	152	86-2333	* amended A MC 98428
COPPERSTONE 36	1151	153	86-2334	* amended A MC 98429
COPPERSTONE 37	1151	154	86-2335	* amended A MC 98430
COPPERSTONE 38	1151	155	86-2336	* amended A MC 98431
COPPERSTONE 39	1151	156	86-2337	* amended A MC 98432
COPPERSTONE 40	1151	157	86-2338	* amended A MC 98433
COPPERSTONE 41	1152	181	86-2339	* amended A MC 98957
COPPERSTONE 42	1152	183	86-2340	* amended A MC 98958
COPPERSTONE 43	1152	185	86-2341	* amended A MC 98959
COPPERSTONE 44	1152	187	86-2342	* amended A MC 98960
COPPERSTONE 45	1152 1170	189 341	86-2343	* amended A MC 98961
COPPERSTONE 46	1152	191	86-2344	* amended A MC 98962
COPPERSTONE 47	1152	193	86-2345	* amended A MC 98963
COPPERSTONE 48	1152	195	86-2346	* amended A MC 98964
COPPERSTONE 49	1152	197	86-2347	* amended A MC 98965
COPPERSTONE 50	1152	199	86-2348	* amended A MC 98966
COPPERSTONE 51	1152	201	86-2349	* amended A MC 98967
COPPERSTONE 52	1152	203	86-2350	* amended A MC 98968
COPPERSTONE 53	1152	205	86-2351	* amended A MC 98969
COPPERSTONE 54	1152	763	86-2352	* amended A MC 98970
COPPERSTONE 55	1152	765	86-2353	* amended A MC 98971
			86-2354	* amended

PHOENIX, ARIZONA

AUG 29 11 55 AM '94

RECEIVED
BLM AZ STATE OFFICE

*27 But
claims*

LA PAZ County, Arizona

COPPERSTONE Project

3-054-0001

RECORDING DATA

CLAIM NAMES	BOOK	PAGE	INSTRUMENT	BLM SERIAL NUMBERS
COPPERSTONE 56	1152	767		A MC 98972
COPPERSTONE 57	1152	769	86-2355	* amended
COPPERSTONE 63	1152	781	86-2356	A MC 98973
COPPERSTONE 64	1173	716	86-2362	* amended
COPPERSTONE 65	1173	719	86-2363	A MC 98979
COPPERSTONE 101	1254	76	86-2364	* amended
COPPERSTONE 102	1254	79	86-2365	A MC 108058
COPPERSTONE 103	1254	81	86-2366	* amended
COPPERSTONE 104	1254	83	86-2367	A MC 108059
COPPERSTONE 105	1254	85	86-2368	* amended
COPPERSTONE 106	1254	87	86-2369	A MC 144884
COPPERSTONE 107	1254	89	86-2370	* amended
COPPERSTONE 108	1254	91	86-2371	A MC 144885
COPPERSTONE 109	1254	93	86-2372	* amended
COPPERSTONE 110	1254	95	86-2373	A MC 144886
COPPERSTONE 111	1254	97	86-2374	* amended
COPPERSTONE 112	1254	99	86-2375	A MC 144887
COPPERSTONE 113	1254	101	86-2376	* amended
COPPERSTONE 114	1254	103	86-2377	A MC 144888
COPPERSTONE 115	1254	105	86-2378	* amended
COPPERSTONE 116A	1254	107	86-2379	A MC 144889
	1306	793		* amended
COPPERSTONE 117	1254	109	86-2380	* amended
COPPERSTONE 118	1254	111	86-2381	A MC 144900
COPPERSTONE 119	1254	113	86-2382	* amended
COPPERSTONE 120	1254	115	86-2383	A MC 144901
COPPERSTONE 122	1254	119	86-2384	* amended
COPPERSTONE 123	1254	121	86-2385	A MC 144902
COPPERSTONE 124	1254	123	86-2386	* amended
				A MC 144906
				* amended
				A MC 144907

PHOENIX, ARIZONA

AUG 20 11 55 AM '94

RECEIVED
BLM, AZ STATE OFFICE

28 Bob

LA PAZ County, Arizona

COPPERSTONE Project

3-054-0001

RECORDING DATA

CLAIM NAMES	BOOK	PAGE	INSTRUMENT	BLM SERIAL NUMBERS
COPPERSTONE 125	1254	125	86-2387	* amended A MC 144908
COPPERSTONE 126	1254	127	86-2388	* amended A MC 144909
COPPERSTONE 127	1254	129	86-2389	* amended A MC 144910
COPPERSTONE 129	1254	133	86-2390	* amended A MC 144912
COPPERSTONE 130	1254	135	86-2391	* amended A MC 144913
COPPERSTONE 131	1254	137	86-2392	* amended A MC 144914
COPPERSTONE 134	1254	143	86-2393	* amended A MC 144917
COPPERSTONE 136	1254	147	86-2396	* amended A MC 144919
COPPERSTONE 137	1254	149	86-2397	* amended A MC 144920
COPPERSTONE 138	1254	151	86-2398	* amended A MC 144921
COPPERSTONE 139	1254	153	86-2399	* amended A MC 144922
COPPERSTONE 151	1254	177	86-2400	* amended A MC 144934
COPPERSTONE 152	1254	179	86-2412	* amended A MC 144935
COPPERSTONE 153	1254	181	86-2413	* amended A MC 144936
COPPERSTONE 154	1254	183	86-2414	* amended A MC 144937
COPPERSTONE 155	1254	185	86-2415	* amended A MC 144938
COPPERSTONE 156	1254	187	86-2416	* amended A MC 144939
COPPERSTONE 157	1254	189	86-2417	* amended A MC 144940
COPPERSTONE 158	1254	191	86-2418	* amended A MC 144941
COPPERSTONE 159	1254	193	86-2419	* amended A MC 144942
COPPERSTONE 160	1254	195	86-2420	* amended A MC 144943
COPPERSTONE 161	1254	197	86-2421	* amended A MC 144944
COPPERSTONE 162	1276	349	86-2422	* amended A MC 164418
COPPERSTONE 163	1276	355	86-2423	* amended A MC 164419
COPPERSTONE 164	1276	357	86-2424	* amended A MC 164420
COPPERSTONE 165	1276	359	86-2425	* amended A MC 164421
COPPERSTONE 166	1276	361	86-2426	* amended A MC 164422
COPPERSTONE 167	1276	363	86-2427	* amended A MC 164423

RECEIVED
 B.L.M. AZ STATE OFFICE
 AUG 28 11 55 AM '94
 PHOENIX, ARIZONA

28 Bob

LA PAZ County, Arizona

COPPERSTONE Project

3-054-0001

RECORDING DATA

CLAIM NAMES	BOOK	PAGE	INSTRUMENT	BLM SERIAL NUMBERS
COPPERSTONE 168	1276	365	86-2428	* amended A MC 164424
COPPERSTONE 169	1276	367	86-2429	* amended A MC 164425
COPPERSTONE 170	1276	369	86-2430	* amended A MC 164426
COPPERSTONE 171	1276	371	86-2431	* amended A MC 164427
COPPERSTONE 172A	1276 1306	373 795	86-2432	* amended A MC 164428
COPPERSTONE 183A	1276 1306	395 817	86-2433	* amended A MC 164439
COPPERSTONE 184	1276	397	86-2434	* amended A MC 164440
COPPERSTONE 185	1276	398	86-2435	* amended A MC 164441
COPPERSTONE 186	1276	400	86-2436	* amended A MC 164442
COPPERSTONE 187	1276	402	86-2437	* amended A MC 164443
COPPERSTONE 188	1276	404	86-2438	* amended A MC 164444
COPPERSTONE 189	1276	406	86-2439	* amended A MC 164445
COPPERSTONE 190	1276	408	86-2440	* amended A MC 164446
COPPERSTONE 191	1276	410	86-2441	* amended A MC 164447
COPPERSTONE 192A	1276 1306	412 819	86-2442	* amended A MC 164448
COPPERSTONE 210	1276	448	86-2443	* amended A MC 164466
COPPERSTONE 211	1276	450	86-2444	* amended A MC 164467
COPPERSTONE 212	1276	452	86-2445	* amended A MC 164468
COPPERSTONE 213	1276	454	86-2446	* amended A MC 164469
COPPERSTONE 214	1276	456	86-2447	* amended A MC 164470
COPPERSTONE 215	1276	458	86-2448	* amended A MC 164471
COPPERSTONE 216	1276	460	86-2449	* amended A MC 164472
COPPERSTONE 217	1276	462	86-2450	* amended A MC 164473
COPPERSTONE 218	1276	464	86-2451	* amended A MC 164474
COPPERSTONE 219	1276	466	86-2452	* amended A MC 164475
COPPERSTONE 220	1276	468	86-2453	* amended A MC 164476
			86-2454	* amended

PHOENIX, ARIZONA

AUG 20 11 55 AM '94

RECEIVED
BLM AZ STATE OFFICE

Bob

LA PAZ County, Arizona

COPPERSTONE Project

3-054-0001

RECORDING DATA

CLAIM NAMES	BOOK	PAGE	INSTRUMENT	BLM SERIAL NUMBERS
COPPERSTONE 221	1276	470	86-2455	A MC 164477 * amended
COPPERSTONE 222	1276	472	86-2456	A MC 164478 * amended
COPPERSTONE 223	1276	474	86-2457	A MC 164479 * amended
COPPERSTONE 224	1276	476	86-2458	A MC 164480 * amended
COPPERSTONE 225	1276	478	86-2459	A MC 164481 * amended
COPPERSTONE 226	1276	480	86-2460	A MC 164482 * amended
COPPERSTONE 227	1276	482	86-2461	A MC 164483 * amended
COPPERSTONE 228	1276	484	86-2462	A MC 164484 * amended
COPPERSTONE 229	1276	486	86-2463	A MC 164485 * amended
COPPERSTONE 230	1276	488	86-2464	A MC 164486 * amended
COPPERSTONE 231	1276	490	86-2465	A MC 164487 * amended
COPPERSTONE 232	1276	492	86-2466	A MC 164488 * amended
COPPERSTONE 233	1276	494	86-2467	A MC 164489 * amended
COPPERSTONE 234	1276	496	86-2468	A MC 164490 * amended
COPPERSTONE 235	1276	498	86-2469	A MC 164491 * amended
COPPERSTONE 236	1276	500	86-2470	A MC 164492 * amended
COPPERSTONE 237	1276	502	86-2471	A MC 164493 * amended
COPPERSTONE 238	1276	504	86-2472	A MC 164494 * amended
COPPERSTONE 239	1276	506	86-2473	A MC 164495 * amended
COPPERSTONE 240	1276	508	86-2474	A MC 164496 * amended
COPPERSTONE 241	1276	510	86-2475	A MC 164497 * amended
COPPERSTONE 242	1276	512	86-2476	A MC 164498 * amended
COPPERSTONE 243	1276	514	86-2477	A MC 164499 * amended
COPPERSTONE 244	1276	516	86-2478	A MC 164500 * amended
COPPERSTONE 245	1276	518	86-2479	A MC 164501 * amended
COPPERSTONE 246	1276	520	86-2480	A MC 164502 * amended
COPPERSTONE 247	1276	522	86-2481	A MC 164503 * amended
COPPERSTONE 248	1276	524	86-2482	A MC 164504 * amended

PHOENIX, ARIZONA

RECEIVED
BLM AZ STATE OFFICE
Aug 26 11 55 AM '94

28
Bef

LA PAZ County, Arizona

COPPERSTONE Project

3-054-0001

RECORDING DATA

CLAIM NAMES	BOOK	PAGE	INSTRUMENT	BLM SERIAL NUMBERS
COPPERSTONE 249	1276	526		A MC 164505
			86-2483	* amended
COPPERSTONE 250	1276	528		A MC 164506
			86-2484	* amended
COPPERSTONE 251	1276	530		A MC 164507
			86-2485	* amended
COPPERSTONE 252	1276	532		A MC 164508
			86-2486	* amended
COPPERSTONE 253	1276	534		A MC 164509
			86-2487	* amended
COPPERSTONE 254	1276	536		A MC 164510
			86-2488	* amended
COPPERSTONE 255	1276	538		A MC 164511
			86-2489	* amended
COPPERSTONE 256	1276	540		A MC 164512
			86-2490	* amended
COPPERSTONE 257	1276	542		A MC 164513
			86-2491	* amended
COPPERSTONE 258	1276	544		A MC 164514
			86-2492	* amended
COPPERSTONE 259	1276	546		A MC 164515
			86-2493	* amended
COPPERSTONE 260	1276	548		A MC 164516
			86-2494	* amended
COPPERSTONE 261	1276	550		A MC 164517
			86-2495	* amended
COPPERSTONE 262	1276	552		A MC 164518
			86-2496	* amended
COPPERSTONE 263	1276	554		A MC 164519
			86-2497	* amended
COPPERSTONE 264	1276	556		A MC 164520
			86-2498	* amended
COPPERSTONE 265	1276	558		A MC 164521
			86-2499	* amended
COPPERSTONE 266	1276	560		A MC 164522
			86-2500	* amended
COPPERSTONE 267	1276	562		A MC 164523
			86-2501	* amended
COPPERSTONE 268	1276	564		A MC 164524
			86-2502	* amended
COPPERSTONE 269	1276	566		A MC 164525
			86-2503	* amended
COPPERSTONE 270	1276	568		A MC 164526
			86-2504	* amended
COPPERSTONE 271	1276	570		A MC 164527
			86-2505	* amended
COPPERSTONE 272	1276	572		A MC 164528
			86-2506	* amended
COPPERSTONE 273	1276	574		A MC 164529
			86-2507	* amended
COPPERSTONE 274	1276	576		A MC 164530
			86-2508	* amended
COPPERSTONE 275	1276	578		A MC 164531
			86-2509	* amended
COPPERSTONE 276	1276	580		A MC 164532
			86-2510	* amended

PHOENIX, ARIZONA

Aug 28 11 55 AM '94

RECEIVED
B.L.M. AZ STATE OFFICE

28 Bob

LA PAZ County, Arizona

COPPERSTONE Project

3-054-0001

RECORDING DATA

CLAIM NAMES	BOOK	PAGE	INSTRUMENT	BLM SERIAL NUMBERS
COPPERSTONE 277	1276	582		A MC 164533
			86-2511	* amended
COPPERSTONE 278	1276	584		A MC 164534
			86-2512	* amended
COPPERSTONE 279	1276	586		A MC 164535
			86-2513	* amended
COPPERSTONE 280	1276	588		A MC 164536
			86-2514	* amended
COPPERSTONE 281	1276	590		A MC 164537
			86-2515	* amended
COPPERSTONE 282	1276	592		A MC 164538
			86-2516	* amended
COPPERSTONE 283	1276	594		A MC 164539
			86-2517	* amended
COPPERSTONE 284	1276	596		A MC 164540
			86-2518	* amended
COPPERSTONE 285	1276	598		A MC 164541
			86-2519	* amended
COPPERSTONE 286	1276	600		A MC 164542
			86-2520	* amended
COPPERSTONE 287	1276	602		A MC 164543
			86-2521	* amended
COPPERSTONE 288	1276	604		A MC 164544
			86-2522	* amended
COPPERSTONE 289	1276	606		A MC 164545
			86-2523	* amended
COPPERSTONE 290	1276	608		A MC 164546
			86-2524	* amended
COPPERSTONE 291	1276	610		A MC 164547
			86-2525	* amended
COPPERSTONE 292	1276	612		A MC 164548
			86-2526	* amended
COPPERSTONE 293	1276	614		A MC 164549
			86-2527	* amended
COPPERSTONE 294	1276	616		A MC 164550
			86-2528	* amended
COPPERSTONE 295	1276	618		A MC 164551
			86-2529	* amended
COPPERSTONE 296	1276	620		A MC 164552
			86-2530	* amended
COPPERSTONE 297	1276	622		A MC 164553
			86-2531	* amended
COPPERSTONE 298	1276	624		A MC 164554
			86-2532	* amended
COPPERSTONE 299	1276	626		A MC 164555
			86-2533	* amended
COPPERSTONE 300	1276	628		A MC 164556
			86-2534	* amended
COPPERSTONE 301	1276	630		A MC 164557
			86-2535	* amended
COPPERSTONE 302	1276	632		A MC 164558
			86-2536	* amended
COPPERSTONE 303	1276	634		A MC 164559
			86-2537	* amended
COPPERSTONE 304	1276	636		A MC 164560
			86-2538	* amended

RECEIVED
 B.L.M. AZ STATE OFFICE
 AUG 28 11 55 AM '94
 PHOENIX, ARIZONA

28
Bof

LA PAZ County, Arizona

COPPERSTONE Project

3-054-0001

RECORDING DATA

CLAIM NAMES	BOOK	PAGE	INSTRUMENT	BLM SERIAL NUMBERS
COPPERSTONE 305	1276	638		A MC 164561
			86-2539	* amended
COPPERSTONE 306	1276	640		A MC 164562
			86-2540	* amended
COPPERSTONE 307	1276	642		A MC 164563
			86-2541	* amended
COPPERSTONE 308	1276	644		A MC 164564
			86-2542	* amended
COPPERSTONE 309	1276	646		A MC 164565
			86-2543	* amended
COPPERSTONE 310	1276	648		A MC 164566
			86-2544	* amended
COPPERSTONE 311	1276	650		A MC 164567
			86-2545	* amended
COPPERSTONE 312	1276	652		A MC 164568
			86-2546	* amended
COPPERSTONE 313	1276	654		A MC 164569
			86-2547	* amended
COPPERSTONE 314	1276	656		A MC 164570
			86-2548	* amended
COPPERSTONE 315	1276	658		A MC 164571
			86-2549	* amended
COPPERSTONE 316			84-002461	A MC 220648
			86-2550	* amended
COPPERSTONE 317			84-002460	A MC 220649
			86-2551	* amended
COPPERSTONE 318			84-002462	A MC 220650
			86-2552	* amended
COPPERSTONE 319			84-002463	A MC 220651
			86-2553	* amended
COPPERSTONE 320			84-002464	A MC 220652
			86-2554	* amended
COPPERSTONE 321			84-002465	A MC 220653
			86-2555	* amended
COPPERSTONE 322			84-002466	A MC 220654
			86-2556	* amended
COPPERSTONE 323			84-002467	A MC 220655
			86-2557	* amended
COPPERSTONE 324			84-002468	A MC 220656
			86-2558	* amended
COPPERSTONE 325			84-002469	A MC 220657
			86-2559	* amended
COPPERSTONE 326			84-002470	A MC 220658
			86-2560	* amended
COPPERSTONE 327			84-002471	A MC 220659
			86-2561	* amended
COPPERSTONE 328			84-002472	A MC 220660
			86-2562	* amended
COPPERSTONE 329-339 ✓			86-4548-86-4558	A MC 260459-260469 ✓
IRON REEF 9 >	1168	86		A MC 105961 >
IRON REEF 10 >	1168	88		A MC 105962 >

Located in Sec. 18, 19, 20, 21, 22 6N-19W, Sec. 1, 2, 11, 12, 13, 14, 22, 23, 24, 25, 26, 27 6N-20W

PHOENIX, ARIZONA
Aug 26 11 55 AM '94
RECEIVED
BLM AZ STATE OFFICE

37
Baf

UNITED STATES
DEPARTMENT OF THE INTERIOR
BUREAU OF LAND MANAGEMENT

RECEIPT AND ACCOUNTING ADVICE

NO. 2024616 04

WB/AZ

08/26/94

Subject: CLAIM MAINTENANCE FEE 1995 (258)

2 26 13

OK
25,800.00

Applicant:

SANTE FE PACIFIC GOLD CORP.
BOX 27019
ALBUQUERQUE NM 87125
ATTN: LEASE RECORDS

SAME CK. # 190860

Remitter: 505-880-5300

Assignor:

LEASE MANAGEMENT DATA									
<input type="checkbox"/> NEW <input type="checkbox"/> UPDATE <input type="checkbox"/> PAYMENT									
ORIGINAL SERIAL NO.	ASG.	TYPE	ST.	CTY.	FUND SYMBOL			ACRES/UNITS	RATE
AMC 51283, ET AL									
AMOUNT	ANV. DATE	EXP. DATE	BILL CYC.	S/C	DISTRICT	NEXT BILL	MISC. DATA	U of M	ACTUAL UNITS
ASSIGNMENT SERIAL NO.	ASG.	TYPE	ST.	CTY.	FUND SYMBOL			ACRES/UNITS	RATE
AMOUNT	ANV. DATE	EXP. DATE	BILL CYC.	S/C	DISTRICT	NEXT BILL	MISC. DATA	U of M	ACTUAL UNITS

APPLY REMITTANCE				Remarks: AMC 144919-922 91283-296 144934-944 88612-614 164418-428 95246-257 164439-448 98423-433 164466-571 ✓ 98957-973 220648-660 98979 108058-059 260459-469 144884-903 105961-962 144905-910 144917 BY 144912-914	DATE:
ACTION	FUND SYMBOL	CTY.	AMOUNT		
FILING FEE					
RENTAL					
UNEARNED					
REFUND					
TOTAL					
AMOUNT DUE					

<input type="checkbox"/> Lease in Escrow? <input type="checkbox"/> KGS? <input type="checkbox"/> Auto Escalates? <input type="checkbox"/> Auto Renew?	Of Interest? Operating Rights? Operator Bond Filed?	FOR MMS USE ONLY	
		BILLEE NUMBER	FOREST REFUGE
		OCS SECTION CODE	

CASE FOLDER COPY



STATE OF Arizona)
) ss.
COUNTY OF La Paz)

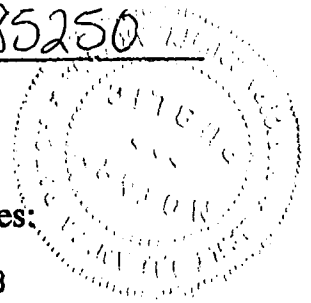
ACKNOWLEDGED, SUBSCRIBED AND SWORN TO before me on August 24th,
1993 by Dan Patch, Trustee under The Patch Living Trust.

Mary Lu Anita Patch
Notary Public

6850 N. 86th St.
Scottsdale, Az 85250
Address

My Commission Expires:

My commission expires Sept. 21, 1993



RECEIVED
BLM. AZ STATE OFFICE
AUG 27 10 35 AM '93
PHOENIX, ARIZONA

= 4012

EXHIBIT "A"

091283

095246

92= 3655

098422

Attached to and made a part of that certain Affidavit of Performance of Annual Work dated the 29th day of June, 1992, covering the following unpatented lode mining claims located in all or portions of Section 23, Township 6 North, Range 19 West; Sections 6, 7, 8, 9, 10, 15, 16, 17, 18, 19, 20, 21 and 22, Township 6 North, Range 19 West; Sections 1, 2, 10, 11, 12, 13, 14, 22, 23, 24, 25, 26 and 27, Township 6 North, Range 20 West; Sections 24, 25 and 36, Township 7 North, Range 20 West; and Section 19, Township 7 North, Range 19 West, Gila and Salt River Principal Meridian, and Plomosa Mining District, County of La Paz, State of Arizona.

NAME OF CLAIM	ORIGINAL RECORDATION		AMENDED RECORDATION		BLM SERIAL NO.	
	BOOK	PAGE	BOOK	PAGE	SERIAL	NO.
COPPERSTONE # 15	1129	627	86-2314		A MC 088612	
COPPERSTONE # 16	1129	630	86-2315		A MC 088613	
COPPERSTONE # 17	1129	632	86-2316		A MC 088614	
COPPERSTONE # 1	1128	65	86-2300		A MC 091283	
COPPERSTONE # 2	1128	66	86-2301		A MC 091284	
COPPERSTONE # 3	1128	67	86-2302		A MC 091285	
COPPERSTONE # 4	1128	68	86-2303		A MC 091286	
COPPERSTONE # 5	1128	69	86-2304		A MC 091287	
COPPERSTONE # 6	1128	70	86-2305		A MC 091288	
COPPERSTONE # 7	1128	72	86-2306		A MC 091289	
COPPERSTONE # 8	1128	73	86-2307		A MC 091290	
COPPERSTONE # 9	1128	74	86-2308		A MC 091291	
COPPERSTONE # 10	1128	75	86-2309		A MC 091292	
COPPERSTONE # 11	1128	76	86-2310		A MC 091293	
COPPERSTONE # 12	1128	77	86-2311		A MC 091294	
COPPERSTONE # 13	1128	78	86-2312		A MC 091295	
COPPERSTONE # 14	1128	80	86-2313		A MC 091296	
COPPERSTONE # 18	1131	294	86-2317		A MC 095246	
COPPERSTONE # 19	1131	297	86-2318		A MC 095247	
COPPERSTONE # 20	1131	298	86-2319		A MC 095248	
COPPERSTONE # 21	1131	299	86-2320		A MC 095249	
COPPERSTONE # 22	1131	300	86-2321		A MC 095250	
COPPERSTONE # 23	1131	301	86-2322		A MC 095251	
COPPERSTONE # 24	1131	302	86-2323		A MC 095252	
COPPERSTONE # 25	1131	303	86-2324		A MC 095253	
COPPERSTONE # 26	1131	304	86-2325		A MC 095254	
COPPERSTONE # 27	1131	307	86-2326		A MC 095255	
COPPERSTONE # 28	1131	308	86-2327		A MC 095256	
COPPERSTONE # 29	1131	309	86-2328		A MC 095257	
COPPERSTONE # 30	1151	145	86-2329		A MC 098423	
COPPERSTONE # 31	1151	148	86-2330		A MC 098424	
COPPERSTONE # 32	1151	149	86-2331		A MC 098425	
COPPERSTONE # 33	1151	150	86-2332		A MC 098426	
COPPERSTONE # 34	1151	151	86-2333		A MC 098427	
COPPERSTONE # 35	1151	152	86-2334		A MC 098428	
COPPERSTONE # 36	1151	153	86-2335		A MC 098429	
COPPERSTONE # 37	1151	154	86-2336		A MC 098430	
COPPERSTONE # 38	1151	155	86-2337		A MC 098431	
COPPERSTONE # 39	1151	157	86-2338		A MC 098432	
COPPERSTONE # 40	1151	157	86-2339		A MC 098433	

PHOENIX, ARIZONA
 9:00 AM
 8/25/92

PHOENIX, ARIZONA

AUG 25 1992

RECEIVED STATE OFFICE

2/9/91 Sm

40

98957
105953
92- 3655
108058
144884

EXHIBIT "A" CONTINUED

NAME OF CLAIM	ORIGINAL RECORDATION		AMENDED RECORDATION		BLM SERIAL NO.	
	BOOK	PAGE	BOOK	PAGE	SERIAL	NO.
COPPERSTONE # 41	1152	181	86-2340		A MC	098957
COPPERSTONE # 42	1152	183	86-2341		A MC	098958
COPPERSTONE # 43	1152	185	86-2342		A MC	098959
COPPERSTONE # 44	1152	187	86-2343		A MC	098960
COPPERSTONE # 45	1152	189	86-2344		A MC	098961
COPPERSTONE # 46	1152	191	86-2345		A MC	098962
COPPERSTONE # 47	1152	193	86-2346		A MC	098963
COPPERSTONE # 48	1152	195	86-2347		A MC	098964
COPPERSTONE # 49	1152	197	86-2348		A MC	098965
COPPERSTONE # 50	1152	199	86-2349		A MC	098966
COPPERSTONE # 51	1152	201	86-2350		A MC	098967
COPPERSTONE # 52	1152	203	86-2351		A MC	098968
COPPERSTONE # 53	1152	205	86-2352		A MC	098969
COPPERSTONE # 54	1152	763	86-2353		A MC	098970
COPPERSTONE # 55	1152	765	86-2354		A MC	098971
COPPERSTONE # 56	1152	767	86-2355		A MC	098972
COPPERSTONE # 57	1152	769	86-2356		A MC	098973
COPPERSTONE # 58	1152	771	86-2357		A MC	098974
COPPERSTONE # 59	1152	773	86-2358		A MC	098975
COPPERSTONE # 60	1152	775	86-2359		A MC	098976
COPPERSTONE # 61	1152	777	86-2360		A MC	098977
COPPERSTONE # 62	1152	779	86-2361		A MC	098978
COPPERSTONE # 63	1152	781	86-2362		A MC	098979
IRON REEF #1	1168	69			A MC	105953
IRON REEF #2	1168	72			A MC	105954
IRON REEF #3	1168	74			A MC	105955
IRON REEF #4	1168	76			A MC	105956
IRON REEF #5	1168	78			A MC	105957
IRON REEF #6	1168	80			A MC	105958
IRON REEF #7	1168	82			A MC	105959
IRON REEF #8	1168	84			A MC	105960
IRON REEF #9	1168	86			A MC	105961
IRON REEF #10	1168	88			A MC	105962
COPPERSTONE # 64	1173	716	86-2363		A MC	108058
COPPERSTONE # 65	1173	719	86-2364		A MC	108059
COPPERSTONE 101	1254	76	86-2365		A MC	144884
COPPERSTONE 102	1254	79	86-2366		A MC	144885
COPPERSTONE 103	1254	81	86-2367		A MC	144886
COPPERSTONE 104	1254	83	86-2368		A MC	144887
COPPERSTONE 105	1254	85	86-2369		A MC	144888
COPPERSTONE 106	1254	87	86-2370		A MC	144889
COPPERSTONE 107	1254	89	86-2371		A MC	144890
COPPERSTONE 108	1254	91	86-2372		A MC	144891
COPPERSTONE 109	1254	93	86-2373		A MC	144892
COPPERSTONE 110	1254	95	86-2374		A MC	144893
COPPERSTONE 111	1254	97	86-2375		A MC	144894

PHOENIX, ARIZONA
9:00 AM
AUG 27 1993

PHOENIX, ARIZONA
Aug 27 10 34 AM '93
RECEIVED
BLM AZ STATE OFFICE

2/9/94
46
[Signature]

EXHIBIT "A" CONTINUED

NAME OF CLAIM	ORIGINAL RECORDATION		AMENDED RECORDATION		BLM SERIAL NO.	
	BOOK	PAGE	BOOK	PAGE	SERIAL	NO.
COPPERSTONE 112	1254	99	86-2376		A MC	144895
COPPERSTONE 113	1254	101	86-2377		A MC	144896
COPPERSTONE 114	1254	103	86-2378		A MC	144897
COPPERSTONE 115	1254	105	86-2379		A MC	144898
COPPERSTONE 116A	1254	107	86-2380		A MC	144899
COPPERSTONE 117	1254	109	86-2381		A MC	144900
COPPERSTONE 118	1254	111	86-2382		A MC	144901
COPPERSTONE 119	1254	113	86-2383		A MC	144902
COPPERSTONE 120	1254	115	86-2384		A MC	144903
COPPERSTONE 122	1254	119	86-2385		A MC	144905
COPPERSTONE 123	1254	121	86-2386		A MC	144906
COPPERSTONE 124	1254	123	86-2387		A MC	144907
COPPERSTONE 125	1254	125	86-2388		A MC	144908
COPPERSTONE 126	1254	127	86-2389		A MC	144909
COPPERSTONE 127	1254	129	86-2390		A MC	144910
COPPERSTONE 129	1254	133	86-2391		A MC	144912
COPPERSTONE 130	1254	135	86-2392		A MC	144913
COPPERSTONE 131	1254	137	86-2393		A MC	144914
COPPERSTONE 132	1254	139	86-2394		A MC	144915
COPPERSTONE 133	1254	141	86-2395		A MC	144916
COPPERSTONE 134	1254	143	86-2396		A MC	144917
COPPERSTONE 136	1254	147	86-2397		A MC	144919
COPPERSTONE 137	1254	149	86-2398		A MC	144920
COPPERSTONE 138	1254	151	86-2399		A MC	144921
COPPERSTONE 139	1254	153	86-2400		A MC	144922
COPPERSTONE 140	1254	155	86-2401		A MC	144923
COPPERSTONE 141	1254	157	86-2402		A MC	144924
COPPERSTONE 142	1254	159	86-2403		A MC	144925
COPPERSTONE 143	1254	161	86-2404		A MC	144926
COPPERSTONE 144	1254	163	86-2405		A MC	144927
COPPERSTONE 145	1254	165	86-2406		A MC	144928
COPPERSTONE 146	1254	167	86-2407		A MC	144929
COPPERSTONE 147	1254	169	86-2408		A MC	144930
COPPERSTONE 148	1254	171	86-2409		A MC	144931
COPPERSTONE 149	1254	173	86-2410		A MC	144932
COPPERSTONE 150	1254	175	86-2411		A MC	144933
COPPERSTONE 151	1254	177	86-2412		A MC	144934
COPPERSTONE 152	1254	179	86-2413		A MC	144935
COPPERSTONE 153	1254	181	86-2414		A MC	144936
COPPERSTONE 154	1254	183	86-2415		A MC	144937
COPPERSTONE 155	1254	185	86-2416		A MC	144938
COPPERSTONE 156	1254	187	86-2417		A MC	144939
COPPERSTONE 157	1254	189	86-2418		A MC	144940
COPPERSTONE 158	1254	191	86-2419		A MC	144941
COPPERSTONE 159	1254	193	86-2420		A MC	144942
COPPERSTONE 160	1254	195	86-2421		A MC	144943

RECEIVED
 B.L.M. AZ STATE OFFICE
 Aug 27 10 34 AM '93
 PHOENIX, ARIZONA

RECEIVED
 B.L.M. AZ STATE OFFICE
 Jul 31 9:00 A.M.
 PHOENIX, ARIZONA
 CANCELLED

2/9/94 sr.

46

164118

46

92- 3655

EXHIBIT "A" CONTINUED

NAME OF CLAIM	ORIGINAL RECORDATION		AMENDED RECORDATION		BLM SERIAL NO.	
	BOOK	PAGE	BOOK	PAGE	SERIAL	NO.
COPPERSTONE 161	1254	197	86-2422		A MC 144944	
COPPERSTONE 162	1276	349	86-2423		A MC 164418	}
COPPERSTONE 163	1276	355	86-2424		A MC 164419	
COPPERSTONE 164	1276	357	86-2425		A MC 164420	
COPPERSTONE 165	1276	359	86-2426		A MC 164421	
COPPERSTONE 166	1276	361	86-2427		A MC 164422	
COPPERSTONE 167	1276	363	86-2428		A MC 164423	
COPPERSTONE 168	1276	365	86-2429		A MC 164424	
COPPERSTONE 169	1276	367	86-2430		A MC 164425	
COPPERSTONE 170	1276	369	86-2431		A MC 164426	
COPPERSTONE 171	1276	371	86-2432		A MC 164427	
COPPERSTONE 172A	1276	373	86-2433		A MC 164428	
COPPERSTONE 183A	1276	395	86-2434		A MC 164439	
COPPERSTONE 184	1276	397	86-2435		A MC 164440	
COPPERSTONE 185	1276	398	86-2436		A MC 164441	
COPPERSTONE 186	1276	400	86-2437		A MC 164442	
COPPERSTONE 187	1276	402	86-2438		A MC 164443	
COPPERSTONE 188	1276	404	86-2439		A MC 164444	
COPPERSTONE 189	1276	406	86-2440		A MC 164445	
COPPERSTONE 190	1276	408	86-2441		A MC 164446	
COPPERSTONE 191	1276	410	86-2442		A MC 164447	
COPPERSTONE 192A	1276	412	86-2443		A MC 164448	
COPPERSTONE 210	1276	448	86-2444		A MC 164466	
COPPERSTONE 211	1276	450	86-2445		A MC 164467	
COPPERSTONE 212	1276	452	86-2446		A MC 164468	
COPPERSTONE 213	1276	454	86-2447		A MC 164469	
COPPERSTONE 214	1276	456	86-2448		A MC 164470	
COPPERSTONE 215	1276	458	86-2449		A MC 164471	
COPPERSTONE 216	1276	460	86-2450		A MC 164472	
COPPERSTONE 217	1276	462	86-2451		A MC 164473	
COPPERSTONE 218	1276	464	86-2452		A MC 164474	
COPPERSTONE 219	1276	466	86-2453		A MC 164475	
COPPERSTONE 220	1276	468	86-2454		A MC 164476	
COPPERSTONE 221	1276	470	86-2455		A MC 164477	
COPPERSTONE 222	1276	472	86-2456		A MC 164478	
COPPERSTONE 223	1276	474	86-2457		A MC 164479	
COPPERSTONE 224	1276	476	86-2458		A MC 164480	
COPPERSTONE 225	1276	478	86-2459		A MC 164481	
COPPERSTONE 226	1276	480	86-2460		A MC 164482	
COPPERSTONE 227	1276	482	86-2461		A MC 164483	
COPPERSTONE 228	1276	484	86-2462		A MC 164484	
COPPERSTONE 229	1276	486	86-2463		A MC 164485	
COPPERSTONE 230	1276	488	86-2464		A MC 164486	
COPPERSTONE 231	1276	490	86-2465		A MC 164487	
COPPERSTONE 232	1276	492	86-2466		A MC 164488	
COPPERSTONE 233	1276	494	86-2467		A MC 164489	

164118

PHOENIX, ARIZONA
 Aug 27 10 34 AM '93
 B.L.M. AZ STATE OFFICE
 RECEIVED

RECEIVED
 B.L.M. AZ STATE OFFICE
 PHOENIX, ARIZONA
 9:00 AM
 Jul 31 1993
 CANCELLED
 2/9/94 SR
 46

EXHIBIT "A" CONTINUED

NAME OF CLAIM	ORIGINAL RECORDATION		AMENDED RECORDATION		BLM SERIAL NO.	
	BOOK	PAGE	BOOK	PAGE	SERIAL	NO.
COPPERSTONE 234	1276	496	86-2468		A MC	164490
COPPERSTONE 235	1276	498	86-2469		A MC	164491
COPPERSTONE 236	1276	500	86-2470		A MC	164492
COPPERSTONE 237	1276	502	86-2471		A MC	164493
COPPERSTONE 238	1276	504	86-2472		A MC	164494
COPPERSTONE 239	1276	506	86-2473		A MC	164495
COPPERSTONE 240	1276	508	86-2474		A MC	164496
COPPERSTONE 241	1276	510	86-2475		A MC	164497
COPPERSTONE 242	1276	512	86-2476		A MC	164498
COPPERSTONE 243	1276	514	86-2477		A MC	164499
COPPERSTONE 244	1276	516	86-2478		A MC	164500
COPPERSTONE 245	1276	518	86-2479		A MC	164501
COPPERSTONE 246	1276	520	86-2480		A MC	164502
COPPERSTONE 247	1276	522	86-2481		A MC	164503
COPPERSTONE 248	1276	524	86-2482		A MC	164504
COPPERSTONE 249	1276	526	86-2483		A MC	164505
COPPERSTONE 250	1276	528	86-2484		A MC	164506
COPPERSTONE 251	1276	530	86-2485		A MC	164507
COPPERSTONE 252	1276	532	86-2486		A MC	164508
COPPERSTONE 253	1276	534	86-2487		A MC	164509
COPPERSTONE 254	1276	536	86-2488		A MC	164510
COPPERSTONE 255	1276	538	86-2489		A MC	164511
COPPERSTONE 256	1276	540	86-2490		A MC	164512
COPPERSTONE 257	1276	542	86-2491		A MC	164513
COPPERSTONE 258	1276	544	86-2492		A MC	164514
COPPERSTONE 259	1276	546	86-2493		A MC	164515
COPPERSTONE 260	1276	548	86-2494		A MC	164516
COPPERSTONE 261	1276	550	86-2495		A MC	164517
COPPERSTONE 262	1276	552	86-2496		A MC	164518
COPPERSTONE 263	1276	554	86-2497		A MC	164519
COPPERSTONE 264	1276	556	86-2498		A MC	164520
COPPERSTONE 265	1276	558	86-2499		A MC	164521
COPPERSTONE 266	1276	560	86-2500		A MC	164522
COPPERSTONE 267	1276	562	86-2501		A MC	164523
COPPERSTONE 268	1276	564	86-2502		A MC	164524
COPPERSTONE 269	1276	566	86-2503		A MC	164525
COPPERSTONE 270	1276	568	86-2504		A MC	164526
COPPERSTONE 271	1276	570	86-2505		A MC	164527
COPPERSTONE 272	1276	572	86-2506		A MC	164528
COPPERSTONE 273	1276	574	86-2507		A MC	164529
COPPERSTONE 274	1276	576	86-2508		A MC	164530
COPPERSTONE 275	1276	578	86-2509		A MC	164531
COPPERSTONE 276	1276	580	86-2510		A MC	164532
COPPERSTONE 277	1276	582	86-2511		A MC	164533
COPPERSTONE 278	1276	584	86-2512		A MC	164534
COPPERSTONE 279	1276	586	86-2513		A MC	164535

PHOENIX, ARIZONA
 AUG 27 10 34 AM '93
 RECEIVED
 B.L.M. AZ STATE OFFICE

9:00 A.M.
 PHOENIX, ARIZONA

RECEIVED
 JUL 31 1993
 BLM AZ STATE OFFICE
 CANCELLED

2-9-94 Sr

46
 [Handwritten signature]

220648

92- 3655

EXHIBIT "A" CONTINUED

NAME OF CLAIM	ORIGINAL RECORDATION		AMENDED RECORDATION		BLM SERIAL NO.	
	BOOK	PAGE	BOOK	PAGE	SERIAL	NO.
COPPERSTONE 280	1276	588	86-2514		A MC	164536
COPPERSTONE 281	1276	590	86-2515		A MC	164537
COPPERSTONE 282	1276	592	86-2516		A MC	164538
COPPERSTONE 283	1276	594	86-2517		A MC	164539
COPPERSTONE 284	1276	596	86-2518		A MC	164540
COPPERSTONE 285	1276	598	86-2519		A MC	164541
COPPERSTONE 286	1276	600	86-2520		A MC	164542
COPPERSTONE 287	1276	602	86-2521		A MC	164543
COPPERSTONE 288	1276	604	86-2522		A MC	164544
COPPERSTONE 289	1276	606	86-2523		A MC	164545
COPPERSTONE 290	1276	608	86-2524		A MC	164546
COPPERSTONE 291	1276	610	86-2525		A MC	164547
COPPERSTONE 292	1276	612	86-2526		A MC	164548
COPPERSTONE 293	1276	614	86-2527		A MC	164549
COPPERSTONE 294	1276	616	86-2528		A MC	164550
COPPERSTONE 295	1276	618	86-2529		A MC	164551
COPPERSTONE 296	1276	620	86-2530		A MC	164552
COPPERSTONE 297	1276	622	86-2531		A MC	164553
COPPERSTONE 298	1276	624	86-2532		A MC	164554
COPPERSTONE 299	1276	626	86-2533		A MC	164555
COPPERSTONE 300	1276	628	86-2534		A MC	164556
COPPERSTONE 301	1276	630	86-2535		A MC	164557
COPPERSTONE 302	1276	632	86-2536		A MC	164558
COPPERSTONE 303	1276	634	86-2537		A MC	164559
COPPERSTONE 304	1276	636	86-2538		A MC	164560
COPPERSTONE 305	1276	638	86-2539		A MC	164561
COPPERSTONE 306	1276	640	86-2540		A MC	164562
COPPERSTONE 307	1276	642	86-2541		A MC	164563
COPPERSTONE 308	1276	644	86-2542		A MC	164564
COPPERSTONE 309	1276	646	86-2543		A MC	164565
COPPERSTONE 310	1276	648	86-2544		A MC	164566
COPPERSTONE 311	1276	650	86-2545		A MC	164567
COPPERSTONE 312	1276	652	86-2546		A MC	164568
COPPERSTONE 313	1276	654	86-2547		A MC	164569
COPPERSTONE 314	1276	656	86-2548		A MC	164570
COPPERSTONE 315	1276	658	86-2549		A MC	164571
COPPERSTONE 316	84-002461		86-2550		A MC	220648
COPPERSTONE 317	84-002460		86-2551		A MC	220649
COPPERSTONE 318	84-002462		86-2552		A MC	220650
COPPERSTONE 319	84-002463		86-2553		A MC	220651
COPPERSTONE 320	84-002464		86-2554		A MC	220652
COPPERSTONE 321	84-002465		86-2555		A MC	220653
COPPERSTONE 322	84-002466		86-2556		A MC	220654
COPPERSTONE 323	84-002467		86-2557		A MC	220655
COPPERSTONE 324	84-002468		86-2558		A MC	220656
COPPERSTONE 325	84-002469		86-2559		A MC	220657

RECEIVED
 BLM AZ STATE OFFICE
 AUG 27 10 34 AM '93
 PHOENIX, ARIZONA

X
 RECEIVED
 BLM AZ STATE OFFICE
 PHOENIX, ARIZONA
 9:00 A.M.
 CANCELLED

✓ Def
 49

260459
289.7

92- 3655

EXHIBIT "A" CONTINUED

NAME OF CLAIM	ORIGINAL RECORDATION		AMENDED RECORDATION		BLM SERIAL NO.	
	BOOK	PAGE	BOOK	PAGE	SERIAL	NO.
COPPERSTONE 326	84-002470		86-2560		A MC 220658	}
COPPERSTONE 327	84-002471		86-2561		A MC 220659	
COPPERSTONE 328	84-002472		86-2562		A MC 220660	
COPPERSTONE 329	86-4548				A MC 260459	}
COPPERSTONE 330	86-4549				A MC 260460	
COPPERSTONE 331	86-4550				A MC 260461	
COPPERSTONE 332	86-4551				A MC 260462	
COPPERSTONE 333	86-4552				A MC 260463	
COPPERSTONE 334	86-4553				A MC 260464	
COPPERSTONE 335	86-4554				A MC 260465	
COPPERSTONE 336	86-4555				A MC 260466	
COPPERSTONE 337	86-4556				A MC 260467	
COPPERSTONE 338	86-4557				A MC 260468	
COPPERSTONE 339	86-4558				A MC 260469	
COPPERSTONE #340	88-5667				A MC 289984	
COPPERSTONE #341	88-5602				A MC 289985	
COPPERSTONE #342	88-5603				A MC 289986	
COPPERSTONE #343	89-5604				A MC 289987	
COPPERSTONE #344	89-5605				A MC 289988	
COPPERSTONE #345	89-5606				A MC 289989	
COPPERSTONE #346	89-5607				A MC 289990	
COPPERSTONE #347	89-5608				A MC 289991	
COPPERSTONE #348	89-5609				A MC 289992	
COPPERSTONE #349	89-5610				A MC 289993	
COPPERSTONE #350	89-5611				A MC 289994	
COPPERSTONE #351	89-5612				A MC 289995	
COPPERSTONE #352	89-5613				A MC 289996	
COPPERSTONE #353	89-5614				A MC 289997	
COPPERSTONE #354	89-5615				A MC 289998	
COPPERSTONE #355	89-5616				A MC 289999	
COPPERSTONE #356	89-5617				A MC 290000	
COPPERSTONE #357	89-5618				A MC 290001	
COPPERSTONE #358	89-5619				A MC 290002	
COPPERSTONE #359	89-5620				A MC 290003	
COPPERSTONE #360	89-5621				A MC 290004	
COPPERSTONE #361	89-5622				A MC 290005	
COPPERSTONE #362	89-5623				A MC 290006	
COPPERSTONE #363	89-5624				A MC 290007	
COPPERSTONE #364	89-5625				A MC 290008	
COPPERSTONE #365	89-5626				A MC 290009	
COPPERSTONE #366	89-5627				A MC 290010	
COPPERSTONE #367	89-5628				A MC 290011	
COPPERSTONE #368	89-5629				A MC 290012	
COPPERSTONE #369	89-5630				A MC 290013	
COPPERSTONE #370	89-5631				A MC 290014	
COPPERSTONE #371	89-5632				A MC 290015	

PHOENIX, ARIZONA

RECEIVED
BLM, AZ STATE OFFICE
Aug 27 10 34 AM '93

9:00 A.M.
PHOENIX, ARIZONA

RECEIVED
BLM, AZ STATE OFFICE
CANCELLED

46
9-9-94 se

EXHIBIT "A" CONTINUED

NAME OF CLAIM	ORIGINAL RECORDATION		AMENDED RECORDATION		BLM SERIAL NO.	
	BOOK	PAGE	BOOK	PAGE	SERIAL	NO.
COPPERSTONE #372	89-5633				A MC	290016
COPPERSTONE #373	89-5634				A MC	290017
COPPERSTONE #374	89-5635				A MC	290018
COPPERSTONE #375	89-5636				A MC	290019
COPPERSTONE #376	89-5637				A MC	290020
COPPERSTONE #377	89-5638				A MC	290021
COPPERSTONE #378	89-5639				A MC	290022
COPPERSTONE #379	89-5640				A MC	290023
COPPERSTONE #380	89-5641				A MC	290024
COPPERSTONE #381	89-5642				A MC	290025
COPPERSTONE #382	89-5643				A MC	290026
COPPERSTONE #383	89-5644				A MC	290027
COPPERSTONE #384	88-5645				A MC	290028
COPPERSTONE #385	88-5646				A MC	290029
COPPERSTONE #386	88-5647				A MC	290030
COPPERSTONE #387	88-5648				A MC	290031
COPPERSTONE #388	88-5649				A MC	290032
COPPERSTONE #389	88-5650				A MC	290033
COPPERSTONE #390	88-5651				A MC	290034
COPPERSTONE #391	88-5652				A MC	290035
COPPERSTONE #392	88-5653				A MC	290036
COPPERSTONE #393	88-5654				A MC	290037
COPPERSTONE #394	88-5655				A MC	290038
COPPERSTONE #395	88-5656				A MC	290039
COPPERSTONE #396	88-5657				A MC	290040
COPPERSTONE #397	88-5658				A MC	290041
COPPERSTONE #398	88-5659				A MC	290042
COPPERSTONE #399	88-5660				A MC	290043
COPPERSTONE #400	88-5661				A MC	290044
COPPERSTONE #401	88-5662				A MC	290045
COPPERSTONE #402	88-5663				A MC	290046
COPPERSTONE #403	88-5664				A MC	290047
COPPERSTONE #404	88-5665				A MC	290048
COPPERSTONE #405	88-5666				A MC	290049
COPPERSTONE #406	88-5668				A MC	290050
COPPERSTONE #407	88-5669				A MC	290051
COPPERSTONE #408	88-5670				A MC	290052
COPPERSTONE #409	88-5671				A MC	290053
COPPERSTONE #410	88-5672				A MC	290054
COPPERSTONE #411	88-5673				A MC	290055
COPPERSTONE #412	88-5674				A MC	290056
COPPERSTONE #413	88-5675				A MC	290057
COPPERSTONE #414	88-5676				A MC	290058
COPPERSTONE #415	88-5677				A MC	290059
COPPERSTONE #416	88-5678				A MC	290060
COPPERSTONE #417	88-5679				A MC	290061

PHOENIX, ARIZONA

RECEIVED
BLM AZ STATE OFFICE
Aug 27 10 34 AM '93

PHOENIX, ARIZONA
9:00 A.M.

X
JUL 31 1993

RECEIVED
BLM AZ STATE OFFICE

CANCELLED

2/19/94

46

EXHIBIT "A" CONTINUED

NAME OF CLAIM	ORIGINAL RECORDATION		AMENDED RECORDATION		BLM SERIAL NO.	
	BOOK	PAGE	BOOK	PAGE	SERIAL	NO.
COPPERSTONE #418	88-5680				A MC	290062
COPPERSTONE #419	88-5681				A MC	290063
COPPERSTONE #420	88-5682				A MC	290064
COPPERSTONE #421	88-5683				A MC	290065
COPPERSTONE #422	88-5684				A MC	290066
COPPERSTONE #423	88-5685				A MC	290067
COPPERSTONE #424	88-5686				A MC	290068
COPPERSTONE #425	88-5687				A MC	290069
COPPERSTONE #426	88-5688				A MC	290070
COPPERSTONE #427	88-5689				A MC	290071
COPPERSTONE #428	88-5690				A MC	290072
COPPERSTONE #429	88-5691				A MC	290073
COPPERSTONE #430	88-5692				A MC	290074
COPPERSTONE #431	88-5693				A MC	290075
COPPERSTONE #432	88-5694				A MC	290076
COPPERSTONE #433	88-5695				A MC	290077
COPPERSTONE #434	88-5696				A MC	290078
COPPERSTONE #435	88-5697				A MC	290079
COPPERSTONE #436	88-5698				A MC	290080
COPPERSTONE #437	88-5699				A MC	290081
COPPERSTONE #438	88-5700				A MC	290082
COPPERSTONE #439	88-5701				A MC	290083
COPPERSTONE #440	88-5702				A MC	290084
COPPERSTONE #441	88-5703				A MC	290085
COPPERSTONE #442	88-5704				A MC	290086
COPPERSTONE #443	88-5705				A MC	290087
COPPERSTONE #444	88-5706				A MC	290088
COPPERSTONE #445	88-5707				A MC	290089
COPPERSTONE #446	88-5708				A MC	290090
COPPERSTONE #447	88-5709				A MC	290091
COPPERSTONE #448	88-5710				A MC	290092
COPPERSTONE #449	88-5711				A MC	290093
COPPERSTONE #450	88-5712				A MC	290094
COPPERSTONE #451	88-5713				A MC	290095
COPPERSTONE #452	88-5714				A MC	290096
COPPERSTONE #453	88-5715				A MC	290097
COPPERSTONE #454	88-5716				A MC	290098
COPPERSTONE #455	88-5717				A MC	290099
COPPERSTONE #456	88-5718				A MC	290100
COPPERSTONE #457	88-5719				A MC	290101
COPPERSTONE #458	88-5720				A MC	290102
COPPERSTONE #459	88-5721				A MC	290103
COPPERSTONE #460	88-5722				A MC	290104
COPPERSTONE #461	88-5723				A MC	290105
COPPERSTONE #462	88-5724				A MC	290106
COPPERSTONE #463	88-5725				A MC	290107

PHOENIX, ARIZONA

RECEIVED
B.L.M. AZ STATE OFFICE
Aug 27 10 34 AM '93

9:00 A.M.
JUL 31 1992
PHOENIX, ARIZONA
CANCELLED

RECEIVED
B.L.M. AZ STATE OFFICE

Handwritten signature and initials.

EXHIBIT "A" CONTINUED

NAME OF CLAIM	ORIGINAL RECORDATION		AMENDED RECORDATION		BLM SERIAL NO.	
	BOOK	PAGE	BOOK	PAGE	SERIAL	NO.
COPPERSTONE #464	88-5726				A MC 290108	
COP 46	88-7050				A MC 291242	
COP 47	88-7051				A MC 291243	
COP 48	88-7052				A MC 291244	
COP 49	88-7053				A MC 291245	
COP 50	88-7054				A MC 291246	
COP 51	88-7055				A MC 291247	
COP 52	88-7056				A MC 291248	
COP 53	88-7057				A MC 291249	
COP 54	88-7058				A MC 291250	
COP 55	88-7059				A MC 291251	
COP 56	88-7060				A MC 291252	
COP 57	88-7061				A MC 291253	
COP 58	88-7027				A MC 291254	
COP 59	88-7028				A MC 291255	
COP 60	88-7029				A MC 291256	
COP 61	88-7030				A MC 291257	
COP 62	88-7031				A MC 291258	
COP 63	88-7032				A MC 291259	
COP 64	88-7033				A MC 291260	
COP 65	88-7034				A MC 291261	
COP 66	88-7035				A MC 291262	
COP 67	88-7036				A MC 291263	
COP 68	88-7037				A MC 291264	
COP 69	88-7038				A MC 291265	
COP 70	88-7039				A MC 291266	
COP 71	88-7040				A MC 291267	
COP 72	88-7041				A MC 291268	
COP 73	88-7042				A MC 291269	
COP 74	88-7043				A MC 291270	
COP 75	88-7044				A MC 291271	
COP 76	88-7045				A MC 291272	
COP 77	88-7046				A MC 291273	
COP 78	88-7047				A MC 291274	
COP 79	88-7048				A MC 291275	
COP 80	88-7049				A MC 291276	
COP 81	88-7000				A MC 291277	
COP 82	88-7001				A MC 291278	
COP 83	88-7002				A MC 291279	
COP 84	88-7003				A MC 291280	
COP 85	88-7004				A MC 291281	
COP 86	88-7005				A MC 291282	
COP 87	88-7006				A MC 291283	
COP 88	88-7007				A MC 291284	
COP 89	88-7008				A MC 291285	
COP 90	88-7009				A MC 291286	

PHOENIX, ARIZONA
 RECEIVED
 B.L.M. AZ STATE OFFICE
 Aug 27 10 34 AM '93

PHOENIX, ARIZONA
 9:00 A.M.
 RECEIVED
 B.L.M. AZ STATE OFFICE
 CANCELLED
 2/2/94 SR
 46

EXHIBIT "A" CONTINUED

NAME OF CLAIM	ORIGINAL RECORDATION		AMENDED RECORDATION		BLM	
	BOOK	PAGE	BOOK	PAGE	SERIAL	NO.
COP 91	88-7010				A MC	291287
COP 92	88-7011				A MC	291288
COP 93	88-7012				A MC	291289
COP 94	88-7013				A MC	291290
COP 95	88-7014				A MC	291291
COP 96	88-7015				A MC	291292
COP 97	88-7016				A MC	291293
COP 98	88-7017				A MC	291294
COP 99	88-7018				A MC	291295
COP 100	88-7019				A MC	291296
COP 116	88-7020				A MC	291297
COP 117	88-7021				A MC	291298
COP 118	88-7022				A MC	291299
COP 119	88-7023				A MC	291300
COP 120	88-7024				A MC	291301
COP 121	88-7025				A MC	291302
COP 122	88-7026				A MC	291303
COP 123	88-6990				A MC	291304
COP 124	88-6991				A MC	291305
COP 125	88-6992				A MC	291306
COP 126	88-6993				A MC	291307
COP 127	88-6994				A MC	291308
COP 128	88-6995				A MC	291309
COP 129	88-6996				A MC	291310
COP 130	88-6997				A MC	291311
COP 131	88-6998				A MC	291312
COP 132	88-6999				A MC	291313

RECEIVED
 B.L.N. AZ STATE OFFICE
 AUG 27 10 34 AM '93
 PHOENIX, ARIZONA

LAND MANAGEMENT DEPARTMENT
 CHURCH MINERALS COMPANY
 100 EAST WASHINGTON
 PHOENIX, ARIZONA 85004

9:00 A.M.
 PHOENIX, ARIZONA

RECEIVED
 B.L.N. AZ STATE OFFICE
 AUG 31 1993
 CANCELLED

27 Sof

UNITED STATES
DEPARTMENT OF THE INTERIOR
BUREAU OF LAND MANAGEMENT

RECEIPT AND ACCOUNTING ADVICE

NO. 2044744 04

RS/AZ 08/27/93

Subject: CLAIM RENTAL FEE 1993 & 1994 (481) 2 23 13 96,200.00

Applicant:
THE PATCH LIVING TRUST
6850 N. 86TH ST.
SCOTTSDALE, AZ 85250

Remitter: SAME - CK #1524

Assignor:

LEASE MANAGEMENT DATA NEW UPDATE PAYMENT

ORIGINAL SERIAL NO.	ASG.	TYPE	ST.	CTY.	FUND SYMBOL	ACRES/UNITS	RATE
MC 88612, ET AL							

AMOUNT	ANV. DATE	EXP. DATE	BILL CYC.	S/C	DISTRICT	NEXT BILL	MISC. DATA	U of M	ACTUAL UNITS

ASSIGNMENT SERIAL NO.	ASG.	TYPE	ST.	CTY.	FUND SYMBOL	ACRES/UNITS	RATE

AMOUNT	ANV. DATE	EXP. DATE	BILL CYC.	S/C	DISTRICT	NEXT BILL	MISC. DATA	U of M	ACTUAL UNITS

APPLY REMITTANCE

ACTION	FUND SYMBOL	CTY.	AMOUNT
FILING FEE			
RENTAL			
UNEARNED			
REFUND			
TOTAL			
AMOUNT DUE			

Remarks:

BY:

DATE:

- Lease in Escrow?
- KGS?
- Auto Escalates?
- Auto Renew?

- Of Interest?
- Operating Rights?
- Operator
- Bond Filed?

FOR MMS USE ONLY

BILLEE NUMBER	FOREST REFUGE
OCS SECTION CODE	

When recorded, mail

CYPRUS COPPERSTONE GOLD CORP.
9100 East Mineral Circle
P. O. Box 3299
Englewood, Colorado 80155

Attention: Land Management Dept.



92- 3655

RECORDED
IN OFFICIAL RECORDS
OF LA PAZ COUNTY ARIZONA

JUL 10 2 47 PM '92

LOIS K. HESSE
COUNTY RECORDER

This Space Reserved for Recording Information

RF	13+
CO. SUR.	4
ST. SUR.	5
P+H	1
TOTAL FEE	23
1-OF	13
PAGES	

RECORDED AT THE
REQUEST OF

AFFIDAVIT OF PERFORMANCE OF ANNUAL WORK - ARIZONA

	88612	98957	164418
STATE OF ARIZONA)	91283	105953	220648
COUNTY OF LA PAZ)	95246	108058	289984
	98423	144884	291242 <i>See ln</i>

George Burns, being duly sworn, deposes and says that he is a citizen of the United States and more than eighteen years of age, resides at 3043 Tomahawk Drive, Lake Havasu City, Arizona 86403, is personally acquainted with the mining claims described in Exhibit "A" attached hereto, situated in the Plamosa Mining District, La Paz County, Arizona.

The location of the claims by Township, Range, and Section, the book and page numbers wherein the original or latest amended location for each claim is recorded and the Bureau of Land Management serial numbers are shown on Exhibit "A", attached.

That between the 1st day of September, 1991 and June 15, 1992 at least \$48,100.00 worth of work and improvements were done and performed upon said claims, not including the location work of said claims, for the assessment year ending September 1, 1992. Such work and improvements were made by and at the expense of Cyprus Copperstone Gold Corporation, owner and/or lessee of said claims, for the purpose of complying with the laws of the United States pertaining to assessment or annual work, the same being as follows, to wit:

ACTUAL MINING: CYPRUS COPPERSTONE GOLD CORPORATION
9100 EAST MINERAL CIRCLE
P. O. BOX 3299
ENGLEWOOD, COLORADO 80155

The Affiant is duly authorized by Cyprus Copperstone Gold Corporation to make this Affidavit.

George Burns

George Burns
P. O. Box 3299
9100 East Mineral Circle
Englewood, Colorado 80155



Attention: Land Management Department

PHOENIX ARIZONA
9100 EAST MINERAL CIRCLE

JUL 31 1992

RECEIVED
BLM AZ STATE OFFICE

Attached to and made a part of that certain Affidavit of Performance of Annual Work dated the 29th day of June, 1992, covering the following unpatented lode mining claims located in all or portions of Section 23, Township 6 North, Range 14 West; Sections 6, 7, 8, 9, 10, 15, 16, 17, 18, 19, 20, 21 and 22, Township 6 North, Range 19 West; Sections 1, 2, 10, 11, 12, 13, 14, 22, 23, 24, 25, 26 and 27, Township 6 North, Range 20 West; Sections 24, 25 and 36, Township 7 North, Range 20 West; and Section 19, Township 7 North, Range 19 West, Gila and Salt River Principal Meridian, and Plamosa Mining District, County of La Paz, State of Arizona.

NAME OF CLAIM	ORIGINAL RECORDATION		AMENDED RECORDATION		BLM SERIAL NO.	
	BOOK	PAGE	BOOK	PAGE	SERIAL	NO.
COPPERSTONE # 15	1129	627	86-2314		A MC 088612	
COPPERSTONE # 16	1129	630	86-2315		A MC 088613	
COPPERSTONE # 17	1129	632	86-2316		A MC 088614	
COPPERSTONE # 1	1128	65	86-2300		A MC 091283	
COPPERSTONE # 2	1128	66	86-2301		A MC 091284	
COPPERSTONE # 3	1128	67	86-2302		A MC 091285	
COPPERSTONE # 4	1128	68	86-2303		A MC 091286	
COPPERSTONE # 5	1128	69	86-2304		A MC 091287	
COPPERSTONE # 6	1128	70	86-2305		A MC 091288	
COPPERSTONE # 7	1128	72	86-2306		A MC 091289	
COPPERSTONE # 8	1128	73	86-2307		A MC 091290	
COPPERSTONE # 9	1128	74	86-2308		A MC 091291	
COPPERSTONE # 10	1128	75	86-2309		A MC 091292	
COPPERSTONE # 11	1128	76	86-2310		A MC 091293	
COPPERSTONE # 12	1128	77	86-2311		A MC 091294	
COPPERSTONE # 13	1128	78	86-2312		A MC 091295	
COPPERSTONE # 14	1128	80	86-2313		A MC 091296	
COPPERSTONE # 18	1131	294	86-2317		A MC 095246	
COPPERSTONE # 19	1131	297	86-2318		A MC 095247	
COPPERSTONE # 20	1131	298	86-2319		A MC 095248	
COPPERSTONE # 21	1131	299	86-2320		A MC 095249	
COPPERSTONE # 22	1131	300	86-2321		A MC 095250	
COPPERSTONE # 23	1131	301	86-2322		A MC 095251	
COPPERSTONE # 24	1131	302	86-2323		A MC 095252	
COPPERSTONE # 25	1131	303	86-2324		A MC 095253	
COPPERSTONE # 26	1131	304	86-2325		A MC 095254	
COPPERSTONE # 27	1131	307	86-2326		A MC 095255	
COPPERSTONE # 28	1131	308	86-2327		A MC 095256	
COPPERSTONE # 29	1131	309	86-2328		A MC 095257	
COPPERSTONE # 30	1151	145	86-2329		A MC 098423	
COPPERSTONE # 31	1151	148	86-2330		A MC 098424	
COPPERSTONE # 32	1151	149	86-2331		A MC 098425	
COPPERSTONE # 33	1151	150	86-2332		A MC 098426	
COPPERSTONE # 34	1151	151	86-2333		A MC 098427	
COPPERSTONE # 35	1151	152	86-2334		A MC 098428	
COPPERSTONE # 36	1151	153	86-2335		A MC 098429	
COPPERSTONE # 37	1151	154	86-2336		A MC 098430	
COPPERSTONE # 38	1151	155	86-2337		A MC 098431	
COPPERSTONE # 39	1151	156	86-2338		A MC 098432	
COPPERSTONE # 40	1151	157	86-2339		A MC 098433	

9:00 AM
PHOENIX, ARIZONA

NAME OF CLAIM	ORIGINAL RECORDATION		AMENDED RECORDATION		BLM SERIAL NO.	
	BOOK	PAGE	BOOK	PAGE	SERIAL	NO.
COPPERSTONE # 41	1152	181	86-2340		A MC	098957
COPPERSTONE # 42	1152	183	86-2341		A MC	098958
COPPERSTONE # 43	1152	185	86-2342		A MC	098959
COPPERSTONE # 44	1152	187	86-2343		A MC	098960
COPPERSTONE # 45	1152	189	86-2344		A MC	098961
COPPERSTONE # 46	1152	191	86-2345		A MC	098962
COPPERSTONE # 47	1152	193	86-2346		A MC	098963
COPPERSTONE # 48	1152	195	86-2347		A MC	098964
COPPERSTONE # 49	1152	197	86-2348		A MC	098965
COPPERSTONE # 50	1152	199	86-2349		A MC	098966
COPPERSTONE # 51	1152	201	86-2350		A MC	098967
COPPERSTONE # 52	1152	203	86-2351		A MC	098968
COPPERSTONE # 53	1152	205	86-2352		A MC	098969
COPPERSTONE # 54	1152	763	86-2353		A MC	098970
COPPERSTONE # 55	1152	765	86-2354		A MC	098971
COPPERSTONE # 56	1152	767	86-2355		A MC	098972
COPPERSTONE # 57	1152	769	86-2356		A MC	098973
COPPERSTONE # 58	1152	771	86-2357		A MC	098974
COPPERSTONE # 59	1152	773	86-2358		A MC	098975
COPPERSTONE # 60	1152	775	86-2359		A MC	098976
COPPERSTONE # 61	1152	777	86-2360		A MC	098977
COPPERSTONE # 62	1152	779	86-2361		A MC	098978
COPPERSTONE # 63	1152	781	86-2362		A MC	098979
IRON REEF #1	1168	69			A MC	105953
IRON REEF #2	1168	72			A MC	105954
IRON REEF #3	1168	74			A MC	105955
IRON REEF #4	1168	76			A MC	105956
IRON REEF #5	1168	78			A MC	105957
IRON REEF #6	1168	80			A MC	105958
IRON REEF #7	1168	82			A MC	105959
IRON REEF #8	1168	84			A MC	105960
IRON REEF #9	1168	86			A MC	105961
IRON REEF #10	1168	88			A MC	105962
COPPERSTONE # 64	1173	716	86-2363		A MC	108058
COPPERSTONE # 65	1173	719	86-2364		A MC	108059
COPPERSTONE 101	1254	76	86-2365		A MC	144884
COPPERSTONE 102	1254	79	86-2366		A MC	144885
COPPERSTONE 103	1254	81	86-2367		A MC	144886
COPPERSTONE 104	1254	83	86-2368		A MC	144887
COPPERSTONE 105	1254	85	86-2369		A MC	144888
COPPERSTONE 106	1254	87	86-2370		A MC	144889
COPPERSTONE 107	1254	89	86-2371		A MC	144890
COPPERSTONE 108	1254	91	86-2372		A MC	144891
COPPERSTONE 109	1254	93	86-2373		A MC	144892
COPPERSTONE 110	1254	95	86-2374		A MC	144893
COPPERSTONE 111	1254	97	86-2375		A MC	144894

PHOENIX, ARIZONA

46

EXHIBIT "A" CONTINUED

NAME OF CLAIM	ORIGINAL RECORDATION		AMENDED RECORDATION		BLM SERIAL NO.	
	BOOK	PAGE	BOOK	PAGE	SERIAL	NO.
COPPERSTONE 112	1254	99	86-2376		A MC	144895
COPPERSTONE 113	1254	101	86-2377		A MC	144896
COPPERSTONE 114	1254	103	86-2378		A MC	144897
COPPERSTONE 115	1254	105	86-2379		A MC	144898
COPPERSTONE 116A	1254	107	86-2380		A MC	144899
COPPERSTONE 117	1254	109	86-2381		A MC	144900
COPPERSTONE 118	1254	111	86-2382		A MC	144901
COPPERSTONE 119	1254	113	86-2383		A MC	144902
COPPERSTONE 120	1254	115	86-2384		A MC	144903
COPPERSTONE 122	1254	119	86-2385		A MC	144905
COPPERSTONE 123	1254	121	86-2386		A MC	144906
COPPERSTONE 124	1254	123	86-2387		A MC	144907
COPPERSTONE 125	1254	125	86-2388		A MC	144908
COPPERSTONE 126	1254	127	86-2389		A MC	144909
COPPERSTONE 127	1254	129	86-2390		A MC	144910
COPPERSTONE 129	1254	133	86-2391		A MC	144912
COPPERSTONE 130	1254	135	86-2392		A MC	144913
COPPERSTONE 131	1254	137	86-2393		A MC	144914
COPPERSTONE 132	1254	139	86-2394		A MC	144915
COPPERSTONE 133	1254	141	86-2395		A MC	144916
COPPERSTONE 134	1254	143	86-2396		A MC	144917
COPPERSTONE 136	1254	147	86-2397		A MC	144919
COPPERSTONE 137	1254	149	86-2398		A MC	144920
COPPERSTONE 138	1254	151	86-2399		A MC	144921
COPPERSTONE 139	1254	153	86-2400		A MC	144922
COPPERSTONE 140	1254	155	86-2401		A MC	144923
COPPERSTONE 141	1254	157	86-2402		A MC	144924
COPPERSTONE 142	1254	159	86-2403		A MC	144925
COPPERSTONE 143	1254	161	86-2404		A MC	144926
COPPERSTONE 144	1254	163	86-2405		A MC	144927
COPPERSTONE 145	1254	165	86-2406		A MC	144928
COPPERSTONE 146	1254	167	86-2407		A MC	144929
COPPERSTONE 147	1254	169	86-2408		A MC	144930
COPPERSTONE 148	1254	171	86-2409		A MC	144931
COPPERSTONE 149	1254	173	86-2410		A MC	144932
COPPERSTONE 150	1254	175	86-2411		A MC	144933
COPPERSTONE 151	1254	177	86-2412		A MC	144934
COPPERSTONE 152	1254	179	86-2413		A MC	144935
COPPERSTONE 153	1254	181	86-2414		A MC	144936
COPPERSTONE 154	1254	183	86-2415		A MC	144937
COPPERSTONE 155	1254	185	86-2416		A MC	144938
COPPERSTONE 156	1254	187	86-2417		A MC	144939
COPPERSTONE 157	1254	189	86-2418		A MC	144940
COPPERSTONE 158	1254	191	86-2419		A MC	144941
COPPERSTONE 159	1254	193	86-2420		A MC	144942
COPPERSTONE 160	1254	195	86-2421		A MC	144943

9:00 AM
 PHOENIX, ARIZONA

JUL 31 '92

RECEIVED
 BLM AZ STATE OFFICE

EXHIBIT "A" CONTINUED

NAME OF CLAIM	ORIGINAL RECORDATION		AMENDED RECORDATION		BLM SERIAL NO.	
	BOOK	PAGE	BOOK	PAGE	SERIAL	NO.
COPPERSTONE 161 ✓	1254	197	86-2422		A MC	144944 ✓
COPPERSTONE 162	1276	349	86-2423		A MC	164418
COPPERSTONE 163	1276	355	86-2424		A MC	164419
COPPERSTONE 164	1276	357	86-2425		A MC	164420
COPPERSTONE 165	1276	359	86-2426		A MC	164421
COPPERSTONE 166	1276	361	86-2427		A MC	164422
COPPERSTONE 167	1276	363	86-2428		A MC	164423
COPPERSTONE 168	1276	365	86-2429		A MC	164424
COPPERSTONE 169	1276	367	86-2430		A MC	164425
COPPERSTONE 170	1276	369	86-2431		A MC	164426
COPPERSTONE 171	1276	371	86-2432		A MC	164427
COPPERSTONE 172A	1276	373	86-2433		A MC	164428
COPPERSTONE 183A	1276	395	86-2434		A MC	164439
COPPERSTONE 184	1276	397	86-2435		A MC	164440
COPPERSTONE 185	1276	398	86-2436		A MC	164441
COPPERSTONE 186	1276	400	86-2437		A MC	164442
COPPERSTONE 187	1276	402	86-2438		A MC	164443
COPPERSTONE 188	1276	404	86-2439		A MC	164444
COPPERSTONE 189	1276	406	86-2440		A MC	164445
COPPERSTONE 190	1276	408	86-2441		A MC	164446
COPPERSTONE 191	1276	410	86-2442		A MC	164447
COPPERSTONE 192A	1276	412	86-2443		A MC	164448
COPPERSTONE 210	1276	448	86-2444		A MC	164466
COPPERSTONE 211	1276	450	86-2445		A MC	164467
COPPERSTONE 212	1276	452	86-2446		A MC	164468
COPPERSTONE 213	1276	454	86-2447		A MC	164469
COPPERSTONE 214	1276	456	86-2448		A MC	164470
COPPERSTONE 215	1276	458	86-2449		A MC	164471
COPPERSTONE 216	1276	460	86-2450		A MC	164472
COPPERSTONE 217	1276	462	86-2451		A MC	164473
COPPERSTONE 218	1276	464	86-2452		A MC	164474
COPPERSTONE 219	1276	466	86-2453		A MC	164475
COPPERSTONE 220	1276	468	86-2454		A MC	164476
COPPERSTONE 221	1276	470	86-2455		A MC	164477
COPPERSTONE 222	1276	472	86-2456		A MC	164478
COPPERSTONE 223	1276	474	86-2457		A MC	164479
COPPERSTONE 224	1276	476	86-2458		A MC	164480
COPPERSTONE 225	1276	478	86-2459		A MC	164481
COPPERSTONE 226	1276	480	86-2460		A MC	164482
COPPERSTONE 227	1276	482	86-2461		A MC	164483
COPPERSTONE 228	1276	484	86-2462		A MC	164484
COPPERSTONE 229	1276	486	86-2463		A MC	164485
COPPERSTONE 230	1276	488	86-2464		A MC	164486
COPPERSTONE 231	1276	490	86-2465		A MC	164487
COPPERSTONE 232	1276	492	86-2466		A MC	164488
COPPERSTONE 233	1276	494	86-2467		A MC	164489

9:00 A.M.
PHOENIX, ARIZONA

JUL 31 '92

RECEIVED
BLM, AZ STATE OFFICE

79

EXHIBIT "A" CONTINUED

NAME OF CLAIM	ORIGINAL RECORDATION		AMENDED RECORDATION		BLM SERIAL NO.	
	BOOK	PAGE	BOOK	PAGE	SERIAL	NO.
COPPERSTONE 234	1276	496	86-2468		A MC	164490
COPPERSTONE 235	1276	498	86-2469		A MC	164491
COPPERSTONE 236	1276	500	86-2470		A MC	164492
COPPERSTONE 237	1276	502	86-2471		A MC	164493
COPPERSTONE 238	1276	504	86-2472		A MC	164494
COPPERSTONE 239	1276	506	86-2473		A MC	164495
COPPERSTONE 240	1276	508	86-2474		A MC	164496
COPPERSTONE 241	1276	510	86-2475		A MC	164497
COPPERSTONE 242	1276	512	86-2476		A MC	164498
COPPERSTONE 243	1276	514	86-2477		A MC	164499
COPPERSTONE 244	1276	516	86-2478		A MC	164500
COPPERSTONE 245	1276	518	86-2479		A MC	164501
COPPERSTONE 246	1276	520	86-2480		A MC	164502
COPPERSTONE 247	1276	522	86-2481		A MC	164503
COPPERSTONE 248	1276	524	86-2482		A MC	164504
COPPERSTONE 249	1276	526	86-2483		A MC	164505
COPPERSTONE 250	1276	528	86-2484		A MC	164506
COPPERSTONE 251	1276	530	86-2485		A MC	164507
COPPERSTONE 252	1276	532	86-2486		A MC	164508
COPPERSTONE 253	1276	534	86-2487		A MC	164509
COPPERSTONE 254	1276	536	86-2488		A MC	164510
COPPERSTONE 255	1276	538	86-2489		A MC	164511
COPPERSTONE 256	1276	540	86-2490		A MC	164512
COPPERSTONE 257	1276	542	86-2491		A MC	164513
COPPERSTONE 258	1276	544	86-2492		A MC	164514
COPPERSTONE 259	1276	546	86-2493		A MC	164515
COPPERSTONE 260	1276	548	86-2494		A MC	164516
COPPERSTONE 261	1276	550	86-2495		A MC	164517
COPPERSTONE 262	1276	552	86-2496		A MC	164518
COPPERSTONE 263	1276	554	86-2497		A MC	164519
COPPERSTONE 264	1276	556	86-2498		A MC	164520
COPPERSTONE 265	1276	558	86-2499		A MC	164521
COPPERSTONE 266	1276	560	86-2500		A MC	164522
COPPERSTONE 267	1276	562	86-2501		A MC	164523
COPPERSTONE 268	1276	564	86-2502		A MC	164524
COPPERSTONE 269	1276	566	86-2503		A MC	164525
COPPERSTONE 270	1276	568	86-2504		A MC	164526
COPPERSTONE 271	1276	570	86-2505		A MC	164527
COPPERSTONE 272	1276	572	86-2506		A MC	164528
COPPERSTONE 273	1276	574	86-2507		A MC	164529
COPPERSTONE 274	1276	576	86-2508		A MC	164530
COPPERSTONE 275	1276	578	86-2509		A MC	164531
COPPERSTONE 276	1276	580	86-2510		A MC	164532
COPPERSTONE 277	1276	582	86-2511		A MC	164533
COPPERSTONE 278	1276	584	86-2512		A MC	164534
COPPERSTONE 279	1276	586	86-2513		A MC	164535

9:00 A.M.
PHOENIX, ARIZONA

JUL 31 '92

RECEIVED
BLM
AZ STATE OFFICE

EXHIBIT "A" CONTINUED

NAME OF CLAIM	ORIGINAL RECORDATION		AMENDED RECORDATION		BLM SERIAL NO.	
	BOOK	PAGE	BOOK	PAGE	SERIAL	NO.
COPPERSTONE 280	1276	588	86-2514		A MC	164536
COPPERSTONE 281	1276	590	86-2515		A MC	164537
COPPERSTONE 282	1276	592	86-2516		A MC	164538
COPPERSTONE 283	1276	594	86-2517		A MC	164539
COPPERSTONE 284	1276	596	86-2518		A MC	164540
COPPERSTONE 285	1276	598	86-2519		A MC	164541
COPPERSTONE 286	1276	600	86-2520		A MC	164542
COPPERSTONE 287	1276	602	86-2521		A MC	164543
COPPERSTONE 288	1276	604	86-2522		A MC	164544
COPPERSTONE 289	1276	606	86-2523		A MC	164545
COPPERSTONE 290	1276	608	86-2524		A MC	164546
COPPERSTONE 291	1276	610	86-2525		A MC	164547
COPPERSTONE 292	1276	612	86-2526		A MC	164548
COPPERSTONE 293	1276	614	86-2527		A MC	164549
COPPERSTONE 294	1276	616	86-2528		A MC	164550
COPPERSTONE 295	1276	618	86-2529		A MC	164551
COPPERSTONE 296	1276	620	86-2530		A MC	164552
COPPERSTONE 297	1276	622	86-2531		A MC	164553
COPPERSTONE 298	1276	624	86-2532		A MC	164554
COPPERSTONE 299	1276	626	86-2533		A MC	164555
COPPERSTONE 300	1276	628	86-2534		A MC	164556
COPPERSTONE 301	1276	630	86-2535		A MC	164557
COPPERSTONE 302	1276	632	86-2536		A MC	164558
COPPERSTONE 303	1276	634	86-2537		A MC	164559
COPPERSTONE 304	1276	636	86-2538		A MC	164560
COPPERSTONE 305	1276	638	86-2539		A MC	164561
COPPERSTONE 306	1276	640	86-2540		A MC	164562
COPPERSTONE 307	1276	642	86-2541		A MC	164563
COPPERSTONE 308	1276	644	86-2542		A MC	164564
COPPERSTONE 309	1276	646	86-2543		A MC	164565
COPPERSTONE 310	1276	648	86-2544		A MC	164566
COPPERSTONE 311	1276	650	86-2545		A MC	164567
COPPERSTONE 312	1276	652	86-2546		A MC	164568
COPPERSTONE 313	1276	654	86-2547		A MC	164569
COPPERSTONE 314	1276	656	86-2548		A MC	164570
COPPERSTONE 315	1276	658	86-2549		A MC	164571
COPPERSTONE 316	84-002461		86-2550		A MC	220648
COPPERSTONE 317	84-002460		86-2551		A MC	220649
COPPERSTONE 318	84-002462		86-2552		A MC	220650
COPPERSTONE 319	84-002463		86-2553		A MC	220651
COPPERSTONE 320	84-002464		86-2554		A MC	220652
COPPERSTONE 321	84-002465		86-2555		A MC	220653
COPPERSTONE 322	84-002466		86-2556		A MC	220654
COPPERSTONE 323	84-002467		86-2557		A MC	220655
COPPERSTONE 324	84-002468		86-2558		A MC	220656
COPPERSTONE 325	84-002469		86-2559		A MC	220657

RECEIVED
 BLM, AZ STATE OFFICE
 JUL 31 '92
 9:00 AM
 PHOENIX, ARIZONA

EXHIBIT "A" CONTINUED

NAME OF CLAIM	ORIGINAL RECORDATION		AMENDED RECORDATION		BLM	
	BOOK	PAGE	BOOK	PAGE	SERIAL	NO.
COPPERSTONE 326	84-002470		86-2560		A MC 220658	
COPPERSTONE 327	84-002471		86-2561		A MC 220659	
COPPERSTONE 328	84-002472		86-2562		A MC 220660	
COPPERSTONE 329	86-4548				A MC 260459	
COPPERSTONE 330	86-4549				A MC 260460	
COPPERSTONE 331	86-4550				A MC 260461	
COPPERSTONE 332	86-4551				A MC 260462	
COPPERSTONE 333	86-4552				A MC 260463	
COPPERSTONE 334	86-4553				A MC 260464	
COPPERSTONE 335	86-4554				A MC 260465	
COPPERSTONE 336	86-4555				A MC 260466	
COPPERSTONE 337	86-4556				A MC 260467	
COPPERSTONE 338	86-4557				A MC 260468	
COPPERSTONE 339	86-4558				A MC 260469	
COPPERSTONE #340	88-5667				A MC 289984	
COPPERSTONE #341	88-5602				A MC 289985	
COPPERSTONE #342	88-5603				A MC 289986	
COPPERSTONE #343	89-5604				A MC 289987	
COPPERSTONE #344	89-5605				A MC 289988	
COPPERSTONE #345	89-5606				A MC 289989	
COPPERSTONE #346	89-5607				A MC 289990	
COPPERSTONE #347	89-5608				A MC 289991	
COPPERSTONE #348	89-5609				A MC 289992	
COPPERSTONE #349	89-5610				A MC 289993	
COPPERSTONE #350	89-5611				A MC 289994	
COPPERSTONE #351	89-5612				A MC 289995	
COPPERSTONE #352	89-5613				A MC 289996	
COPPERSTONE #353	89-5614				A MC 289997	
COPPERSTONE #354	89-5615				A MC 289998	
COPPERSTONE #355	89-5616				A MC 289999	
COPPERSTONE #356	89-5617				A MC 290000	
COPPERSTONE #357	89-5618				A MC 290001	
COPPERSTONE #358	89-5619				A MC 290002	
COPPERSTONE #359	89-5620				A MC 290003	
COPPERSTONE #360	89-5621				A MC 290004	
COPPERSTONE #361	89-5622				A MC 290005	
COPPERSTONE #362	89-5623				A MC 290006	
COPPERSTONE #363	89-5624				A MC 290007	
COPPERSTONE #364	89-5625				A MC 290008	
COPPERSTONE #365	89-5626				A MC 290009	
COPPERSTONE #366	89-5627				A MC 290010	
COPPERSTONE #367	89-5628				A MC 290011	
COPPERSTONE #368	89-5629				A MC 290012	
COPPERSTONE #369	89-5630				A MC 290013	
COPPERSTONE #370	89-5631				A MC 290014	
COPPERSTONE #371	89-5632				A MC 290015	

9:00 A.M.
PHOENIX, ARIZONA

JUL 31 '92

RECEIVED
B.L.M. AZ STATE OFFICE

7/3

EXHIBIT "A" CONTINUED

NAME OF CLAIM	ORIGINAL RECORDATION		AMENDED RECORDATION		BLM SERIAL NO.	
	BOOK	PAGE	BOOK	PAGE	SERIAL	NO.
COPPERSTONE #372	89-5633				A MC	290016
COPPERSTONE #373	89-5634				A MC	290017
COPPERSTONE #374	89-5635				A MC	290018
COPPERSTONE #375	89-5636				A MC	290019
COPPERSTONE #376	89-5637				A MC	290020
COPPERSTONE #377	89-5638				A MC	290021
COPPERSTONE #378	89-5639				A MC	290022
COPPERSTONE #379	89-5640				A MC	290023
COPPERSTONE #380	89-5641				A MC	290024
COPPERSTONE #381	89-5642				A MC	290025
COPPERSTONE #382	89-5643				A MC	290026
COPPERSTONE #383	89-5644				A MC	290027
COPPERSTONE #384	88-5645				A MC	290028
COPPERSTONE #385	88-5646				A MC	290029
COPPERSTONE #386	88-5647				A MC	290030
COPPERSTONE #387	88-5648				A MC	290031
COPPERSTONE #388	88-5649				A MC	290032
COPPERSTONE #389	88-5650				A MC	290033
COPPERSTONE #390	88-5651				A MC	290034
COPPERSTONE #391	88-5652				A MC	290035
COPPERSTONE #392	88-5653				A MC	290036
COPPERSTONE #393	88-5654				A MC	290037
COPPERSTONE #394	88-5655				A MC	290038
COPPERSTONE #395	88-5656				A MC	290039
COPPERSTONE #396	88-5657				A MC	290040
COPPERSTONE #397	88-5658				A MC	290041
COPPERSTONE #398	88-5659				A MC	290042
COPPERSTONE #399	88-5660				A MC	290043
COPPERSTONE #400	88-5661				A MC	290044
COPPERSTONE #401	88-5662				A MC	290045
COPPERSTONE #402	88-5663				A MC	290046
COPPERSTONE #403	88-5664				A MC	290047
COPPERSTONE #404	88-5665				A MC	290048
COPPERSTONE #405	88-5666				A MC	290049
COPPERSTONE #406	88-5668				A MC	290050
COPPERSTONE #407	88-5669				A MC	290051
COPPERSTONE #408	88-5670				A MC	290052
COPPERSTONE #409	88-5671				A MC	290053
COPPERSTONE #410	88-5672				A MC	290054
COPPERSTONE #411	88-5673				A MC	290055
COPPERSTONE #412	88-5674				A MC	290056
COPPERSTONE #413	88-5675				A MC	290057
COPPERSTONE #414	88-5676				A MC	290058
COPPERSTONE #415	88-5677				A MC	290059
COPPERSTONE #416	88-5678				A MC	290060
COPPERSTONE #417	88-5679				A MC	290061

9:00 A.M.
PHOENIX, ARIZONA

JUL 31 '92

RECEIVED
BLM, AZ STATE OFFICE

2

EXHIBIT "A" CONTINUED

NAME OF CLAIM	ORIGINAL RECORDATION		AMENDED RECORDATION		BLM SERIAL NO.	
	BOOK	PAGE	BOOK	PAGE	SERIAL	NO.
COPPERSTONE #418	88-5680				A MC 290062	
COPPERSTONE #419	88-5681				A MC 290063	
COPPERSTONE #420	88-5682				A MC 290064	
COPPERSTONE #421	88-5683				A MC 290065	
COPPERSTONE #422	88-5684				A MC 290066	
COPPERSTONE #423	88-5685				A MC 290067	
COPPERSTONE #424	88-5686				A MC 290068	
COPPERSTONE #425	88-5687				A MC 290069	
COPPERSTONE #426	88-5688				A MC 290070	
COPPERSTONE #427	88-5689				A MC 290071	
COPPERSTONE #428	88-5690				A MC 290072	
COPPERSTONE #429	88-5691				A MC 290073	
COPPERSTONE #430	88-5692				A MC 290074	
COPPERSTONE #431	88-5693				A MC 290075	
COPPERSTONE #432	88-5694				A MC 290076	
COPPERSTONE #433	88-5695				A MC 290077	
COPPERSTONE #434	88-5696				A MC 290078	
COPPERSTONE #435	88-5697				A MC 290079	
COPPERSTONE #436	88-5698				A MC 290080	
COPPERSTONE #437	88-5699				A MC 290081	
COPPERSTONE #438	88-5700				A MC 290082	
COPPERSTONE #439	88-5701				A MC 290083	
COPPERSTONE #440	88-5702				A MC 290084	
COPPERSTONE #441	88-5703				A MC 290085	
COPPERSTONE #442	88-5704				A MC 290086	
COPPERSTONE #443	88-5705				A MC 290087	
COPPERSTONE #444	88-5706				A MC 290088	
COPPERSTONE #445	88-5707				A MC 290089	
COPPERSTONE #446	88-5708				A MC 290090	
COPPERSTONE #447	88-5709				A MC 290091	
COPPERSTONE #448	88-5710				A MC 290092	
COPPERSTONE #449	88-5711				A MC 290093	
COPPERSTONE #450	88-5712				A MC 290094	
COPPERSTONE #451	88-5713				A MC 290095	
COPPERSTONE #452	88-5714				A MC 290096	
COPPERSTONE #453	88-5715				A MC 290097	
COPPERSTONE #454	88-5716				A MC 290098	
COPPERSTONE #455	88-5717				A MC 290099	
COPPERSTONE #456	88-5718				A MC 290100	
COPPERSTONE #457	88-5719				A MC 290101	
COPPERSTONE #458	88-5720				A MC 290102	
COPPERSTONE #459	88-5721				A MC 290103	
COPPERSTONE #460	88-5722				A MC 290104	
COPPERSTONE #461	88-5723				A MC 290105	
COPPERSTONE #462	88-5724				A MC 290106	
COPPERSTONE #463	88-5725				A MC 290107	

9:00 A.M.
PHOENIX, ARIZONA

JUL 31 '92

RECEIVED
BLM, AZ STATE OFFICE

49

EXHIBIT "A" CONTINUED

NAME OF CLAIM	ORIGINAL RECORDATION		AMENDED RECORDATION		BLM SERIAL NO.	
	BOOK	PAGE	BOOK	PAGE	SERIAL	NO.
COPPERSTONE #464 ✓	88-5726				A MC 290108	←
COP 46	88-7050				A MC 291242	—
COP 47	88-7051				A MC 291243	—
COP 48	88-7052				A MC 291244	—
COP 49	88-7053				A MC 291245	—
COP 50	88-7054				A MC 291246	—
COP 51	88-7055				A MC 291247	—
COP 52	88-7056				A MC 291248	—
COP 53	88-7057				A MC 291249	—
COP 54	88-7058				A MC 291250	—
COP 55	88-7059				A MC 291251	—
COP 56	88-7060				A MC 291252	—
COP 57	88-7061				A MC 291253	—
COP 58	88-7027				A MC 291254	—
COP 59	88-7028				A MC 291255	—
COP 60	88-7029				A MC 291256	—
COP 61	88-7030				A MC 291257	—
COP 62	88-7031				A MC 291258	—
COP 63	88-7032				A MC 291259	—
COP 64	88-7033				A MC 291260	—
COP 65	88-7034				A MC 291261	—
COP 66	88-7035				A MC 291262	—
COP 67	88-7036				A MC 291263	—
COP 68	88-7037				A MC 291264	—
COP 69	88-7038				A MC 291265	—
COP 70	88-7039				A MC 291266	—
COP 71	88-7040				A MC 291267	—
COP 72	88-7041				A MC 291268	—
COP 73	88-7042				A MC 291269	—
COP 74	88-7043				A MC 291270	—
COP 75	88-7044				A MC 291271	—
COP 76	88-7045				A MC 291272	—
COP 77	88-7046				A MC 291273	—
COP 78	88-7047				A MC 291274	—
COP 79	88-7048				A MC 291275	—
COP 80	88-7049				A MC 291276	—
COP 81	88-7000				A MC 291277	—
COP 82	88-7001				A MC 291278	—
COP 83	88-7002				A MC 291279	—
COP 84	88-7003				A MC 291280	—
COP 85	88-7004				A MC 291281	—
COP 86	88-7005				A MC 291282	—
COP 87	88-7006				A MC 291283	—
COP 88	88-7007				A MC 291284	—
COP 89	88-7008				A MC 291285	—
COP 90	88-7009				A MC 291286	—

9:00 A.M.
PHOENIX, ARIZONA

JUL 31 '92

RECEIVED
BLM AZ STATE OFFICE

29

EXHIBIT "A" CONTINUED

NAME OF CLAIM	ORIGINAL RECORDATION		AMENDED RECORDATION		BLM	
	BOOK	PAGE	BOOK	PAGE	SERIAL	NO.
COP 91	88-7010				A MC	291287
COP 92	88-7011				A MC	291288
COP 93	88-7012				A MC	291289
COP 94	88-7013				A MC	291290
COP 95	88-7014				A MC	291291
COP 96	88-7015				A MC	291292
COP 97	88-7016				A MC	291293
COP 98	88-7017				A MC	291294
COP 99	88-7018				A MC	291295
COP 100	88-7019				A MC	291296
COP 116	88-7020				A MC	291297
COP 117	88-7021				A MC	291298
COP 118	88-7022				A MC	291299
COP 119	88-7023				A MC	291300
COP 120	88-7024				A MC	291301
COP 121	88-7025				A MC	291302
COP 122	88-7026				A MC	291303
COP 123	88-6990				A MC	291304
COP 124	88-6991				A MC	291305
COP 125	88-6992				A MC	291306
COP 126	88-6993				A MC	291307
COP 127	88-6994				A MC	291308
COP 128	88-6995				A MC	291309
COP 129	88-6996				A MC	291310
COP 130	88-6997				A MC	291311
COP 131	88-6998				A MC	291312
COP 132	88-6999				A MC	291313

LAND MANAGEMENT DEPARTMENT
 FEDERAL BUREAU OF INVESTIGATION
 400 EAST WASHINGTON AVENUE
 DENVER, COLORADO 80202

9:00 A.M.
 PHOENIX, ARIZONA

JUL 31 '92

RECEIVED
 BLM, AZ STATE OFFICE

27

BUREAU OF LAND MANAGEMENT FEE SCHEDULE

Recordation of new claims has been increased from a \$5.00 filing fee to a \$10.00 filing fee per claim.

Number of New Filings: 0

X \$ 10.00 per Claim: \$ 0

Regulations now require a \$5.00 filing fee for all documents pertaining to mining claims. As in the past all documents filed must include claim names and BLM serial numbers.

Number of Affidavits: 1

Number of Claims: 481
X \$ 5.00 (per claim)

Sub Total Cost \$ 2,405.00
=====

No. of Intent to Hold: 0

Number of Claims: 0
X \$ 5.00 (per claim)

Sub Total Cost \$ 0
=====

All other documents pertaining to mining claims (Transfer of Interest, Amendments, etc.) also require a charge of \$5.00 per claim.

Number of Documents: 0

Number of Claims: 0
X \$ 5.00 (per claim)

Sub Total Cost \$ 0
=====

TOTAL AMOUNT ENCLOSED: \$ 2,405.00
=====

Accounting Advice/copies are to be returned to:

Cyprus Copperstone Gold Corporation
9100 East Mineral Circle
P. O. Box 3299
Englewood, Colorado 80155

Attn: Land Management Department

By: P. J. Brady
Name: P. J. Brady
Title: Associate Land Administrator

9:00 A.M.
PHOENIX, ARIZONA

JUL 31 '92

RECEIVED
BLM, AZ STATE OFFICE



Cyprus Minerals Company
9100 East Mineral Circle
Post Office Box 3299
Englewood, Colorado 80155
303-643-5000

July 28, 1992

Bureau of Land Management
Arizona State Office
Siete Square Building
3707 North 7th Street
Phoenix, AZ 85014

RECEIVED
BLM, AZ STATE OFFICE
JUL 31 '92
9:00 AM
PHOENIX, ARIZONA

Gentlemen:

Enclosed for filing is the recorded copy of the Affidavit of Performance of Annual Work covering 481 unpatented lode mining claims known as the Copperstone #15, et al., BLM Serial Numbers A MC 088612, et al. Also enclosed is our check in the amount of \$2,405.00 to cover the filing fee.

Please acknowledge receipt of the Affidavit by dating and signing a copy of this letter and return it, along with a BLM date and time-stamped copy of the Affidavit, to the attention of the Land Management Department at the above letterhead address.

Should you have any questions, please do not hesitate to call me at (303) 643-5188. Thank you for your assistance.

Sincerely,

Pat Brady
Associate Land Administrator

PB/ale

Enclosures

L-100064, 100065, 100086, 100394, & 100480
P.O.L. File

Received this _____ day of _____, 1992.

By: _____

**** IMPORTANT INFORMATION - RETAIN ****

FILING FEE FOR AFFIDAVIT OF PERFORMANCE OF ANNUAL WORK
COVERING 481 UNPATENTED LODE MINING CLAIMS KNOWN AS THE
COPPERSTONE #15, ET AL., FOR THE 1991/1992 ASSESSMENT YEAR.

↓ CAREFULLY DETACH BEFORE CASHING ↓

UNITED STATES
DEPARTMENT OF THE INTERIOR
BUREAU OF LAND MANAGEMENT

RECEIPT AND ACCOUNTING ADVICE

NO. 1925320 04

SM/AZ

07/31/92

Subject: AFFIDAVITS OF ASSESSMENT WORK (481) ✓

2 1 12

2,405.00

Applicant:

CYPRUS COPPERSTONE GOLD
9100 EAST MINERAL CIRCLE
P. O. BOX 3299
ENGLEWOOD, CO 80155

SAME - CK #1384670

Remitter: 303-643-5000

OK Mf

Assignor:

LEASE MANAGEMENT DATA									
<input type="checkbox"/> NEW <input type="checkbox"/> UPDATE <input type="checkbox"/> PAYMENT									
ORIGINAL SERIAL NO.	ASG.	TYPE	ST.	CTY.	FUND SYMBOL			ACRES/UNITS	RATE
AMC 08612, ET AL									
AMOUNT	ANV. DATE	EXP. DATE	BILL CYC.	S/C	DISTRICT	NEXT BILL	MISC. DATA	U of M	ACTUAL UNITS
ASSIGNMENT SERIAL NO.	ASG.	TYPE	ST.	CTY.	FUND SYMBOL			ACRES/UNITS	RATE
AMOUNT	ANV. DATE	EXP. DATE	BILL CYC.	S/C	DISTRICT	NEXT BILL	MISC. DATA	U of M	ACTUAL UNITS

APPLY REMITTANCE			
ACTION	FUND SYMBOL	CTY.	AMOUNT
FILING FEE			
RENTAL			
UNEARNED			
REFUND			
TOTAL			
AMOUNT DUE			

Remarks:

sgm ack.

BY:

DATE:

- Lease in Error?
- M.S.?
- Auto Forfeiture?
- Auto Renew?

- Of Interest?
- Operating Rights?
- Operator
- Head Filed?

FOR MMS USE ONLY

BILLEE		FOREST REFUGE
NUMBER		
OCS SECTION		
CODE		

CASE FOLDER COPY

Recording requested by
and return to:

J. J. BENSING, MANAGER, LAND
CYPRUS MINERALS CO.
PO BOX 3299
ENGLEWOOD CO
80155



31- 4316

RECORDED
IN OFFICIAL RECORDS
OF LA PAZ COUNTY, ARIZONA

JUL 15 2 32 PM '91

AFFIDAVIT OF PERFORMANCE OF ANNUAL WORK - ARIZONA

STATE OF ARIZONA)	88612	98957	164418
) ss.	91283	105953	220648
COUNTY OF LA PAZ)	95246	108058	260459
)	98423	144884	289984

LOIS K. HESSE
COUNTY RECORDER

291242

SR

M. L. Schroder, being duly sworn, deposes and says that he is a citizen of the United States and more than eighteen years of age, resides at 178 Impala Lane, Lake Havasu City, AZ 86403, is personally acquainted with the mining claims described in Exhibit "A" attached hereto, situated in the Plamosa Mining District, La Paz County, Arizona.

MA

RF	1
CO. SUP	4
ST. SUP	5
P+H	1
TOTAL FEE	2
1 - OF	PAG

The location of the claims by Township, Range, and Section, the book and page numbers wherein the original or latest amended location for each claim is recorded and the Bureau of Land Management serial numbers are shown on Exhibit "A", attached.

That between the 1st day of September, 1990 and June 30, 1991 at least \$48,100.00 worth of work and improvements were done and performed upon said claims, not including the location work of said claims, for the assessment year ending September 1, 1991. Such work and improvements were made by and at the expense of Cyprus Copperstone Gold Corporation, owner and/or lessee of said claims, for the purpose of complying with the laws of the United States pertaining to assessment or annual work, the same being as follows, to wit:

ACTUAL MINING: CYPRUS COPPERSTONE GOLD CORPORATION
9100 EAST MINERAL CIRCLE
P. O. BOX 3299
ENGLEWOOD, COLORADO 80155

RECORDED
INDEXED
JUL 15 1991

The Affiant is duly authorized by Cyprus Copperstone Gold Corporation to make this Affidavit.

M. L. Schroder

M. L. Schroder
P. O. Box 3299
9100 East Mineral Circle
Englewood, Colorado 80155

APPROVED
J.P.B.

Attention: J. J. Bensing
Manager, Land

STATE OF ARIZONA)
) ss.
COUNTY OF LA PAZ)

The foregoing instrument was acknowledged before me this 9TH day of July, 1991, by M. L. Schroder on behalf of Cyprus Copperstone Gold Corporation.

IN WITNESS WHEREOF, I have hereunto set my hand and affixed my notary seal the day and year first above written.

Mary J. Swartzmiller
Notary Public La Paz County

SEAL

896 Deepwater Dr
Lake Havasu City, Az 86403
Address

My Commission expires: 6-15-95

RECORDED
INDEXED
MAY 1 1991
PROCEDURAL DEPARTMENT

EXHIBIT "A"

Attached to and made a part of that certain Affidavit of Performance of Annual Work dated the 9th day of July, 1991, covering the following unpatented lode mining claims located in all or portions of Section 23, Township 6 North, Range 14 West; Sections 6, 7, 8, 9, 10, 15, 16, 17, 18, 19, 20, 21 and 22, Township 6 North, Range 19 West; Sections 1, 2, 10, 11, 12, 13, 14, 22, 23, 24, 25, 26 and 27, Township 6 North, Range 20 West; Sections 24, 25 and 36, Township 7 North, Range 20 West; and Section 19, Township 7 North, Range 19 West, Gila and Salt River Principal Meridian, and Plamosa Mining District, County of La Paz, State of Arizona.

NAME OF CLAIM	ORIGINAL RECORDATION		AMENDED RECORDATION		SERIAL NO.
	BOOK	PAGE	BOOK	PAGE	
COPPERSTONE # 15	1129	627	86-2314		A MC 088612
COPPERSTONE # 16	1129	630	86-2315		A MC 088613
COPPERSTONE # 17	1129	632	86-2316		A MC 088614
COPPERSTONE # 1	1128	65	86-2300		A MC 091283
COPPERSTONE # 2	1128	66	86-2301		A MC 091284
COPPERSTONE # 3	1128	67	86-2302		A MC 091285
COPPERSTONE # 4	1128	68	86-2303		A MC 091286
COPPERSTONE # 5	1128	69	86-2304		A MC 091287
COPPERSTONE # 6	1128	70	86-2305		A MC 091288
COPPERSTONE # 7	1128	72	86-2306		A MC 091289
COPPERSTONE # 8	1128	73	86-2307		A MC 091290
COPPERSTONE # 9	1128	74	86-2308		A MC 091291
COPPERSTONE # 10	1128	75	86-2309		A MC 091292
COPPERSTONE # 11	1128	76	86-2310		A MC 091293
COPPERSTONE # 12	1128	77	86-2311		A MC 091294
COPPERSTONE # 13	1128	78	86-2312		A MC 091295
COPPERSTONE # 14	1128	80	86-2313		A MC 091296
COPPERSTONE # 18	1131	294	86-2317		A MC 095246
COPPERSTONE # 19	1131	297	86-2318		A MC 095247
COPPERSTONE # 20	1131	298	86-2319		A MC 095248
COPPERSTONE # 21	1131	299	86-2320		A MC 095249
COPPERSTONE # 22	1131	300	86-2321		A MC 095250
COPPERSTONE # 23	1131	301	86-2322		A MC 095251
COPPERSTONE # 24	1131	302	86-2323		A MC 095252
COPPERSTONE # 25	1131	303	86-2324		A MC 095253
COPPERSTONE # 26	1131	304	86-2325		A MC 095254
COPPERSTONE # 27	1131	307	86-2326		A MC 095255
COPPERSTONE # 28	1131	308	86-2327		A MC 095256
COPPERSTONE # 29	1131	309	86-2328		A MC 095257
COPPERSTONE # 30	1151	145	86-2329		A MC 098423
COPPERSTONE # 31	1151	148	86-2330		A MC 098424
COPPERSTONE # 32	1151	149	86-2331		A MC 098425
COPPERSTONE # 33	1151	150	86-2332		A MC 098426
COPPERSTONE # 34	1151	151	86-2333		A MC 098427
COPPERSTONE # 35	1151	152	86-2334		A MC 098428
COPPERSTONE # 36	1151	153	86-2335		A MC 098429
COPPERSTONE # 37	1151	154	86-2336		A MC 098430
COPPERSTONE # 38	1151	155	86-2337		A MC 098431
COPPERSTONE # 39	1151	156	86-2338		A MC 098432
COPPERSTONE # 40	1151	157	86-2339		A MC 098433

BLM
 PUBLIC RECORDS
 DIVISION

91- 4316
 RECEIVED
 AUG 1 1991
 PLICER

EXHIBIT "A" CONTINUED

NAME OF CLAIM	ORIGINAL RECORDATION		AMENDED RECORDATION		BLM SERIAL NO.
	BOOK	PAGE	BOOK	PAGE	
COPPERSTONE # 41	1152	181	86-2340		A MC 098957
COPPERSTONE # 42	1152	183	86-2341		A MC 098958
COPPERSTONE # 43	1152	185	86-2342		A MC 098959
COPPERSTONE # 44	1152	187	86-2343		A MC 098960
COPPERSTONE # 45	1152	189	86-2344		A MC 098961
COPPERSTONE # 46	1152	191	86-2345		A MC 098962
COPPERSTONE # 47	1152	193	86-2346		A MC 098963
COPPERSTONE # 48	1152	195	86-2347		A MC 098964
COPPERSTONE # 49	1152	197	86-2348		A MC 098965
COPPERSTONE # 50	1152	199	86-2349		A MC 098966
COPPERSTONE # 51	1152	201	86-2350		A MC 098967
COPPERSTONE # 52	1152	203	86-2351		A MC 098968
COPPERSTONE # 53	1152	205	86-2352		A MC 098969
COPPERSTONE # 54	1152	763	86-2353		A MC 098970
COPPERSTONE # 55	1152	765	86-2354		A MC 098971
COPPERSTONE # 56	1152	767	86-2355		A MC 098972
COPPERSTONE # 57	1152	769	86-2356		A MC 098973
COPPERSTONE # 58	1152	771	86-2357		A MC 098974
COPPERSTONE # 59	1152	773	86-2358		A MC 098975
COPPERSTONE # 60	1152	775	86-2359		A MC 098976
COPPERSTONE # 61	1152	777	86-2360		A MC 098977
COPPERSTONE # 62	1152	779	86-2361		A MC 098978
COPPERSTONE # 63	1152	781	86-2362		A MC 098979
IRON REEF #1	1168	69			A MC 105953
IRON REEF #2	1168	72			A MC 105954
IRON REEF #3	1168	74			A MC 105955
IRON REEF #4	1168	76			A MC 105956
IRON REEF #5	1168	78			A MC 105957
IRON REEF #6	1168	80			A MC 105958
IRON REEF #7	1168	82			A MC 105959
IRON REEF #8	1168	84			A MC 105960
IRON REEF #9	1168	86			A MC 105961
IRON REEF #10	1168	88			A MC 105962
COPPERSTONE # 64	1173	716	86-2363		A MC 108058
COPPERSTONE # 65	1173	719	86-2364		A MC 108059
COPPERSTONE 101	1254	76	86-2365		A MC 144884
COPPERSTONE 102	1254	79	86-2366		A MC 144885
COPPERSTONE 103	1254	81	86-2367		A MC 144886
COPPERSTONE 104	1254	83	86-2368		A MC 144887
COPPERSTONE 105	1254	85	86-2369		A MC 144888
COPPERSTONE 106	1254	87	86-2370		A MC 144889
COPPERSTONE 107	1254	89	86-2371		A MC 144890
COPPERSTONE 108	1254	91	86-2372		A MC 144891
COPPERSTONE 109	1254	93	86-2373		A MC 144892
COPPERSTONE 110	1254	95	86-2374		A MC 144893
COPPERSTONE 111	1254	97	86-2375		A MC 144894

46

NAME OF CLAIM	ORIGINAL RECORDATION		AMENDED RECORDATION		SERIAL NO.
	BOOK	PAGE	BOOK	PAGE	
COPPERSTONE 112	1254	99	86-2376		A MC 144895
COPPERSTONE 113	1254	101	86-2377		A MC 144896
COPPERSTONE 114	1254	103	86-2378		A MC 144897
COPPERSTONE 115	1254	105	86-2379		A MC 144898
COPPERSTONE 116A	1254	107	86-2380		A MC 144899
COPPERSTONE 117	1254	109	86-2381		A MC 144900
COPPERSTONE 118	1254	111	86-2382		A MC 144901
COPPERSTONE 119	1254	113	86-2383		A MC 144902
COPPERSTONE 120	1254	115	86-2384		A MC 144903
COPPERSTONE 122	1254	119	86-2385		A MC 144905
COPPERSTONE 123	1254	121	86-2386		A MC 144906
COPPERSTONE 124	1254	123	86-2387		A MC 144907
COPPERSTONE 125	1254	125	86-2388		A MC 144908
COPPERSTONE 126	1254	127	86-2389		A MC 144909
COPPERSTONE 127	1254	129	86-2390		A MC 144910
COPPERSTONE 129	1254	133	86-2391		A MC 144912
COPPERSTONE 130	1254	135	86-2392		A MC 144913
COPPERSTONE 131	1254	137	86-2393		A MC 144914
COPPERSTONE 132	1254	139	86-2394		A MC 144915
COPPERSTONE 133	1254	141	86-2395		A MC 144916
COPPERSTONE 134	1254	143	86-2396		A MC 144917
COPPERSTONE 136	1254	147	86-2397		A MC 144919
COPPERSTONE 137	1254	149	86-2398		A MC 144920
COPPERSTONE 138	1254	151	86-2399		A MC 144921
COPPERSTONE 139	1254	153	86-2400		A MC 144922
COPPERSTONE 140	1254	155	86-2401		A MC 144923
COPPERSTONE 141	1254	157	86-2402		A MC 144924
COPPERSTONE 142	1254	159	86-2403		A MC 144925
COPPERSTONE 143	1254	161	86-2404		A MC 144926
COPPERSTONE 144	1254	163	86-2405		A MC 144927
COPPERSTONE 145	1254	165	86-2406		A MC 144928
COPPERSTONE 146	1254	167	86-2407		A MC 144929
COPPERSTONE 147	1254	169	86-2408		A MC 144930
COPPERSTONE 148	1254	171	86-2409		A MC 144931
COPPERSTONE 149	1254	173	86-2410		A MC 144932
COPPERSTONE 150	1254	175	86-2411		A MC 144933
COPPERSTONE 151	1254	177	86-2412		A MC 144934
COPPERSTONE 152	1254	179	86-2413		A MC 144935
COPPERSTONE 153	1254	181	86-2414		A MC 144936
COPPERSTONE 154	1254	183	86-2415		A MC 144937
COPPERSTONE 155	1254	185	86-2416		A MC 144938
COPPERSTONE 156	1254	187	86-2417		A MC 144939
COPPERSTONE 157	1254	189	86-2418		A MC 144940
COPPERSTONE 158	1254	191	86-2419		A MC 144941
COPPERSTONE 159	1254	193	86-2420		A MC 144942
COPPERSTONE 160	1254	195	86-2421		A MC 144943

EXHIBIT "A" CONTINUED

NAME OF CLAIM	ORIGINAL RECORDATION		AMENDED RECORDATION		BLM	
	BOOK	PAGE	BOOK	PAGE	SERIAL	NO.
COPPERSTONE 161 ✓	1254	197	86-2422		A MC 144944	
COPPERSTONE 162	1276	349	86-2423		A MC 164418	
COPPERSTONE 163	1276	355	86-2424		A MC 164419	
COPPERSTONE 164	1276	357	86-2425		A MC 164420	
COPPERSTONE 165	1276	359	86-2426		A MC 164421	
COPPERSTONE 166	1276	361	86-2427		A MC 164422	
COPPERSTONE 167	1276	363	86-2428		A MC 164423	
COPPERSTONE 168	1276	365	86-2429		A MC 164424	
COPPERSTONE 169	1276	367	86-2430		A MC 164425	
COPPERSTONE 170	1276	369	86-2431		A MC 164426	
COPPERSTONE 171	1276	371	86-2432		A MC 164427	
COPPERSTONE 172A	1276	373	86-2433		A MC 164428	
COPPERSTONE 183A	1276	395	86-2434		A MC 164439	
COPPERSTONE 184	1276	397	86-2435		A MC 164440	
COPPERSTONE 185	1276	398	86-2436		A MC 164441	
COPPERSTONE 186	1276	400	86-2437		A MC 164442	
COPPERSTONE 187	1276	402	86-2438		A MC 164443	
COPPERSTONE 188	1276	404	86-2439		A MC 164444	
COPPERSTONE 189	1276	406	86-2440		A MC 164445	
COPPERSTONE 190	1276	408	86-2441		A MC 164446	
COPPERSTONE 191	1276	410	86-2442		A MC 164447	
COPPERSTONE 192A	1276	412	86-2443		A MC 164448	
COPPERSTONE 210	1276	448	86-2444		A MC 164466	
COPPERSTONE 211	1276	450	86-2445		A MC 164467	
COPPERSTONE 212	1276	452	86-2446		A MC 164468	
COPPERSTONE 213	1276	454	86-2447		A MC 164469	
COPPERSTONE 214	1276	456	86-2448		A MC 164470	
COPPERSTONE 215	1276	458	86-2449		A MC 164471	
COPPERSTONE 216	1276	460	86-2450		A MC 164472	
COPPERSTONE 217	1276	462	86-2451		A MC 164473	
COPPERSTONE 218	1276	464	86-2452		A MC 164474	
COPPERSTONE 219	1276	466	86-2453		A MC 164475	
COPPERSTONE 220	1276	468	86-2454		A MC 164476	
COPPERSTONE 221	1276	470	86-2455		A MC 164477	
COPPERSTONE 222	1276	472	86-2456		A MC 164478	
COPPERSTONE 223	1276	474	86-2457		A MC 164479	
COPPERSTONE 224	1276	476	86-2458		A MC 164480	
COPPERSTONE 225	1276	478	86-2459		A MC 164481	
COPPERSTONE 226	1276	480	86-2460		A MC 164482	
COPPERSTONE 227	1276	482	86-2461		A MC 164483	
COPPERSTONE 228	1276	484	86-2462		A MC 164484	
COPPERSTONE 229	1276	486	86-2463		A MC 164485	
COPPERSTONE 230	1276	488	86-2464		A MC 164486	
COPPERSTONE 231	1276	490	86-2465		A MC 164487	
COPPERSTONE 232	1276	492	86-2466		A MC 164488	
COPPERSTONE 233	1276	494	86-2467		A MC 164489	

46

NAME OF CLAIM	ORIGINAL RECORDATION		AMENDED RECORDATION		BLM	
	BOOK	PAGE	BOOK	PAGE	SERIAL	NO.
COPPERSTONE 234	1276	496	86-2468		A MC	164490
COPPERSTONE 235	1276	498	86-2469		A MC	164491
COPPERSTONE 236	1276	500	86-2470		A MC	164492
COPPERSTONE 237	1276	502	86-2471		A MC	164493
COPPERSTONE 238	1276	504	86-2472		A MC	164494
COPPERSTONE 239	1276	506	86-2473		A MC	164495
COPPERSTONE 240	1276	508	86-2474		A MC	164496
COPPERSTONE 241	1276	510	86-2475		A MC	164497
COPPERSTONE 242	1276	512	86-2476		A MC	164498
COPPERSTONE 243	1276	514	86-2477		A MC	164499
COPPERSTONE 244	1276	516	86-2478		A MC	164500
COPPERSTONE 245	1276	518	86-2479		A MC	164501
COPPERSTONE 246	1276	520	86-2480		A MC	164502
COPPERSTONE 247	1276	522	86-2481		A MC	164503
COPPERSTONE 248	1276	524	86-2482		A MC	164504
COPPERSTONE 249	1276	526	86-2483		A MC	164505
COPPERSTONE 250	1276	528	86-2484		A MC	164506
COPPERSTONE 251	1276	530	86-2485		A MC	164507
COPPERSTONE 252	1276	532	86-2486		A MC	164508
COPPERSTONE 253	1276	534	86-2487		A MC	164509
COPPERSTONE 254	1276	536	86-2488		A MC	164510
COPPERSTONE 255	1276	538	86-2489		A MC	164511
COPPERSTONE 256	1276	540	86-2490		A MC	164512
COPPERSTONE 257	1276	542	86-2491		A MC	164513
COPPERSTONE 258	1276	544	86-2492		A MC	164514
COPPERSTONE 259	1276	546	86-2493		A MC	164515
COPPERSTONE 260	1276	548	86-2494		A MC	164516
COPPERSTONE 261	1276	550	86-2495		A MC	164517
COPPERSTONE 262	1276	552	86-2496		A MC	164518
COPPERSTONE 263	1276	554	86-2497		A MC	164519
COPPERSTONE 264	1276	556	86-2498		A MC	164520
COPPERSTONE 265	1276	558	86-2499		A MC	164521
COPPERSTONE 266	1276	560	86-2500		A MC	164522
COPPERSTONE 267	1276	562	86-2501		A MC	164523
COPPERSTONE 268	1276	564	86-2502		A MC	164524
COPPERSTONE 269	1276	566	86-2503		A MC	164525
COPPERSTONE 270	1276	568	86-2504		A MC	164526
COPPERSTONE 271	1276	570	86-2505		A MC	164527
COPPERSTONE 272	1276	572	86-2506		A MC	164528
COPPERSTONE 273	1276	574	86-2507		A MC	164529
COPPERSTONE 274	1276	576	86-2508		A MC	164530
COPPERSTONE 275	1276	578	86-2509		A MC	164531
COPPERSTONE 276	1276	580	86-2510		A MC	164532
COPPERSTONE 277	1276	582	86-2511		A MC	164533
COPPERSTONE 278	1276	584	86-2512		A MC	164534
COPPERSTONE 279	1276	586	86-2513		A MC	164535

EXHIBIT "A" CONTINUED

NAME OF CLAIM	ORIGINAL RECORDATION		AMENDED RECORDATION		BLM	
	BOOK	PAGE	BOOK	PAGE	SERIAL	NO.
COPPERSTONE 280	1276	588	86-2514		A MC	164536
COPPERSTONE 281	1276	590	86-2515		A MC	164537
COPPERSTONE 282	1276	592	86-2516		A MC	164538
COPPERSTONE 283	1276	594	86-2517		A MC	164539
COPPERSTONE 284	1276	596	86-2518		A MC	164540
COPPERSTONE 285	1276	598	86-2519		A MC	164541
COPPERSTONE 286	1276	600	86-2520		A MC	164542
COPPERSTONE 287	1276	602	86-2521		A MC	164543
COPPERSTONE 288	1276	604	86-2522		A MC	164544
COPPERSTONE 289	1276	606	86-2523		A MC	164545
COPPERSTONE 290	1276	608	86-2524		A MC	164546
COPPERSTONE 291	1276	610	86-2525		A MC	164547
COPPERSTONE 292	1276	612	86-2526		A MC	164548
COPPERSTONE 293	1276	614	86-2527		A MC	164549
COPPERSTONE 294	1276	616	86-2528		A MC	164550
COPPERSTONE 295	1276	618	86-2529		A MC	164551
COPPERSTONE 296	1276	620	86-2530		A MC	164552
COPPERSTONE 297	1276	622	86-2531		A MC	164553
COPPERSTONE 298	1276	624	86-2532		A MC	164554
COPPERSTONE 299	1276	626	86-2533		A MC	164555
COPPERSTONE 300	1276	628	86-2534		A MC	164556
COPPERSTONE 301	1276	630	86-2535		A MC	164557
COPPERSTONE 302	1276	632	86-2536		A MC	164558
COPPERSTONE 303	1276	634	86-2537		A MC	164559
COPPERSTONE 304	1276	636	86-2538		A MC	164560
COPPERSTONE 305	1276	638	86-2539		A MC	164561
COPPERSTONE 306	1276	640	86-2540		A MC	164562
COPPERSTONE 307	1276	642	86-2541		A MC	164563
COPPERSTONE 308	1276	644	86-2542		A MC	164564
COPPERSTONE 309	1276	646	86-2543		A MC	164565
COPPERSTONE 310	1276	648	86-2544		A MC	164566
COPPERSTONE 311	1276	650	86-2545		A MC	164567
COPPERSTONE 312	1276	652	86-2546		A MC	164568
COPPERSTONE 313	1276	654	86-2547		A MC	164569
COPPERSTONE 314	1276	656	86-2548		A MC	164570
COPPERSTONE 315	1276	658	86-2549		A MC	164571
COPPERSTONE 316	84-002461		86-2550		A MC	220648
COPPERSTONE 317	84-002460		86-2551		A MC	220649
COPPERSTONE 318	84-002462		86-2552		A MC	220650
COPPERSTONE 319	84-002463		86-2553		A MC	220651
COPPERSTONE 320	84-002464		86-2554		A MC	220652
COPPERSTONE 321	84-002465		86-2555		A MC	220653
COPPERSTONE 322	84-002466		86-2556		A MC	220654
COPPERSTONE 323	84-002467		86-2557		A MC	220655
COPPERSTONE 324	84-002468		86-2558		A MC	220656
COPPERSTONE 325	84-002469		86-2559		A MC	220657

46

EXHIBIT "A" CONTINUED

REC'D
BLM
MAY 1 1991

NAME OF CLAIM	ORIGINAL RECORDATION		AMENDED RECORDATION		BLM SERIAL NO.	
	BOOK	PAGE	BOOK	PAGE	SERIAL	NO.
COPPERSTONE 326	84-002470		86-2560		A MC	220658
COPPERSTONE 327	84-002471		86-2561		A MC	220659
COPPERSTONE 328	84-002472		86-2562		A MC	220660
COPPERSTONE 329	86-4548				A MC	260459
COPPERSTONE 330	86-4549				A MC	260460
COPPERSTONE 331	86-4550				A MC	260461
COPPERSTONE 332	86-4551				A MC	260462
COPPERSTONE 333	86-4552				A MC	260463
COPPERSTONE 334	86-4553				A MC	260464
COPPERSTONE 335	86-4554				A MC	260465
COPPERSTONE 336	86-4555				A MC	260466
COPPERSTONE 337	86-4556				A MC	260467
COPPERSTONE 338	86-4557				A MC	260468
COPPERSTONE 339	86-4558				A MC	260469
COPPERSTONE #340	88-5667				A MC	289984
COPPERSTONE #341	88-5602				A MC	289985
COPPERSTONE #342	88-5603				A MC	289986
COPPERSTONE #343	89-5604				A MC	289987
COPPERSTONE #344	89-5605				A MC	289988
COPPERSTONE #345	89-5606				A MC	289989
COPPERSTONE #346	89-5607				A MC	289990
COPPERSTONE #347	89-5608				A MC	289991
COPPERSTONE #348	89-5609				A MC	289992
COPPERSTONE #349	89-5610				A MC	289993
COPPERSTONE #350	89-5611				A MC	289994
COPPERSTONE #351	89-5612				A MC	289995
COPPERSTONE #352	89-5613				A MC	289996
COPPERSTONE #353	89-5614				A MC	289997
COPPERSTONE #354	89-5615				A MC	289998
COPPERSTONE #355	89-5616				A MC	289999
COPPERSTONE #356	89-5617				A MC	290000
COPPERSTONE #357	89-5618				A MC	290001
COPPERSTONE #358	89-5619				A MC	290002
COPPERSTONE #359	89-5620				A MC	290003
COPPERSTONE #360	89-5621				A MC	290004
COPPERSTONE #361	89-5622				A MC	290005
COPPERSTONE #362	89-5623				A MC	290006
COPPERSTONE #363	89-5624				A MC	290007
COPPERSTONE #364	89-5625				A MC	290008
COPPERSTONE #365	89-5626				A MC	290009
COPPERSTONE #366	89-5627				A MC	290010
COPPERSTONE #367	89-5628				A MC	290011
COPPERSTONE #368	89-5629				A MC	290012
COPPERSTONE #369	89-5630				A MC	290013
COPPERSTONE #370	89-5631				A MC	290014
COPPERSTONE #371	89-5632				A MC	290015

EXHIBIT "A" CONTINUED

RECEIVED
BLM AZ STATE OFFICE
AUG 1 '91
PHOTOGRAPHY

NAME OF CLAIM	ORIGINAL RECORDATION		AMENDED RECORDATION		BLM SERIAL NO.
	BOOK	PAGE	BOOK	PAGE	
COPPERSTONE #372	89-5633				A MC 290016
COPPERSTONE #373	89-5634				A MC 290017
COPPERSTONE #374	89-5635				A MC 290018
COPPERSTONE #375	89-5636				A MC 290019
COPPERSTONE #376	89-5637				A MC 290020
COPPERSTONE #377	89-5638				A MC 290021
COPPERSTONE #378	89-5639				A MC 290022
COPPERSTONE #379	89-5640				A MC 290023
COPPERSTONE #380	89-5641				A MC 290024
COPPERSTONE #381	89-5642				A MC 290025
COPPERSTONE #382	89-5643				A MC 290026
COPPERSTONE #383	89-5644				A MC 290027
COPPERSTONE #384	88-5645				A MC 290028
COPPERSTONE #385	88-5646				A MC 290029
COPPERSTONE #386	88-5647				A MC 290030
COPPERSTONE #387	88-5648				A MC 290031
COPPERSTONE #388	88-5649				A MC 290032
COPPERSTONE #389	88-5650				A MC 290033
COPPERSTONE #390	88-5651				A MC 290034
COPPERSTONE #391	88-5652				A MC 290035
COPPERSTONE #392	88-5653				A MC 290036
COPPERSTONE #393	88-5654				A MC 290037
COPPERSTONE #394	88-5655				A MC 290038
COPPERSTONE #395	88-5656				A MC 290039
COPPERSTONE #396	88-5657				A MC 290040
COPPERSTONE #397	88-5658				A MC 290041
COPPERSTONE #398	88-5659				A MC 290042
COPPERSTONE #399	88-5660				A MC 290043
COPPERSTONE #400	88-5661				A MC 290044
COPPERSTONE #401	88-5662				A MC 290045
COPPERSTONE #402	88-5663				A MC 290046
COPPERSTONE #403	88-5664				A MC 290047
COPPERSTONE #404	88-5665				A MC 290048
COPPERSTONE #405	88-5666				A MC 290049
COPPERSTONE #406	88-5668				A MC 290050
COPPERSTONE #407	88-5669				A MC 290051
COPPERSTONE #408	88-5670				A MC 290052
COPPERSTONE #409	88-5671				A MC 290053
COPPERSTONE #410	88-5672				A MC 290054
COPPERSTONE #411	88-5673				A MC 290055
COPPERSTONE #412	88-5674				A MC 290056
COPPERSTONE #413	88-5675				A MC 290057
COPPERSTONE #414	88-5676				A MC 290058
COPPERSTONE #415	88-5677				A MC 290059
COPPERSTONE #416	88-5678				A MC 290060
COPPERSTONE #417	88-5679				A MC 290061

91-4316

EXHIBIT "A" CONTINUED

RECEIVED
BLM, AZ STATE OFFICE
AUG 1 '91

NAME OF CLAIM	ORIGINAL RECORDATION		AMENDED RECORDATION		BLM SERIAL NO.
	BOOK	PAGE	BOOK	PAGE	
COPPERSTONE #418	88-5680				A MC 290062
COPPERSTONE #419	88-5681				A MC 290063
COPPERSTONE #420	88-5682				A MC 290064
COPPERSTONE #421	88-5683				A MC 290065
COPPERSTONE #422	88-5684				A MC 290066
COPPERSTONE #423	88-5685				A MC 290067
COPPERSTONE #424	88-5686				A MC 290068
COPPERSTONE #425	88-5687				A MC 290069
COPPERSTONE #426	88-5688				A MC 290070
COPPERSTONE #427	88-5689				A MC 290071
COPPERSTONE #428	88-5690				A MC 290072
COPPERSTONE #429	88-5691				A MC 290073
COPPERSTONE #430	88-5692				A MC 290074
COPPERSTONE #431	88-5693				A MC 290075
COPPERSTONE #432	88-5694				A MC 290076
COPPERSTONE #433	88-5695				A MC 290077
COPPERSTONE #434	88-5696				A MC 290078
COPPERSTONE #435	88-5697				A MC 290079
COPPERSTONE #436	88-5698				A MC 290080
COPPERSTONE #437	88-5699				A MC 290081
COPPERSTONE #438	88-5700				A MC 290082
COPPERSTONE #439	88-5701				A MC 290083
COPPERSTONE #440	88-5702				A MC 290084
COPPERSTONE #441	88-5703				A MC 290085
COPPERSTONE #442	88-5704				A MC 290086
COPPERSTONE #443	88-5705				A MC 290087
COPPERSTONE #444	88-5706				A MC 290088
COPPERSTONE #445	88-5707				A MC 290089
COPPERSTONE #446	88-5708				A MC 290090
COPPERSTONE #447	88-5709				A MC 290091
COPPERSTONE #448	88-5710				A MC 290092
COPPERSTONE #449	88-5711				A MC 290093
COPPERSTONE #450	88-5712				A MC 290094
COPPERSTONE #451	88-5713				A MC 290095
COPPERSTONE #452	88-5714				A MC 290096
COPPERSTONE #453	88-5715				A MC 290097
COPPERSTONE #454	88-5716				A MC 290098
COPPERSTONE #455	88-5717				A MC 290099
COPPERSTONE #456	88-5718				A MC 290100
COPPERSTONE #457	88-5719				A MC 290101
COPPERSTONE #458	88-5720				A MC 290102
COPPERSTONE #459	88-5721				A MC 290103
COPPERSTONE #460	88-5722				A MC 290104
COPPERSTONE #461	88-5723				A MC 290105
COPPERSTONE #462	88-5724				A MC 290106
COPPERSTONE #463	88-5725				A MC 290107

46

EXHIBIT "A" CONTINUED

RECEIVED
BLM
AUG 1 '91

NAME OF CLAIM	ORIGINAL RECORDATION		AMENDED RECORDATION		SERIAL NO.
	BOOK	PAGE	BOOK	PAGE	
COPPERSTONE #464 ✓	88-5726				A MC 290108 ✓
COP 46	88-7050				A MC 291242
COP 47	88-7051				A MC 291243
COP 48	88-7052				A MC 291244
COP 49	88-7053				A MC 291245
COP 50	88-7054				A MC 291246
COP 51	88-7055				A MC 291247
COP 52	88-7056				A MC 291248
COP 53	88-7057				A MC 291249
COP 54	88-7058				A MC 291250
COP 55	88-7059				A MC 291251
COP 56	88-7060				A MC 291252
COP 57	88-7061				A MC 291253
COP 58	88-7027				A MC 291254
COP 59	88-7028				A MC 291255
COP 60	88-7029				A MC 291256
COP 61	88-7030				A MC 291257
COP 62	88-7031				A MC 291258
COP 63	88-7032				A MC 291259
COP 64	88-7033				A MC 291260
COP 65	88-7034				A MC 291261
COP 66	88-7035				A MC 291262
COP 67	88-7036				A MC 291263
COP 68	88-7037				A MC 291264
COP 69	88-7038				A MC 291265
COP 70	88-7039				A MC 291266
COP 71	88-7040				A MC 291267
COP 72	88-7041				A MC 291268
COP 73	88-7042				A MC 291269
COP 74	88-7043				A MC 291270
COP 75	88-7044				A MC 291271
COP 76	88-7045				A MC 291272
COP 77	88-7046				A MC 291273
COP 78	88-7047				A MC 291274
COP 79	88-7048				A MC 291275
COP 80	88-7049				A MC 291276
COP 81	88-7000				A MC 291277
COP 82	88-7001				A MC 291278
COP 83	88-7002				A MC 291279
COP 84	88-7003				A MC 291280
COP 85	88-7004				A MC 291281
COP 86	88-7005				A MC 291282
COP 87	88-7006				A MC 291283
COP 88	88-7007				A MC 291284
COP 89	88-7008				A MC 291285
COP 90	88-7009				A MC 291286

40

91- 4316
 RECEIVED
 AUG 1 '91
 PHOENIX BLM

EXHIBIT "A" CONTINUED

<u>NAME OF CLAIM</u>	<u>ORIGINAL RECORDATION</u>		<u>AMENDED RECORDATION</u>		<u>SERIAL NO.</u>
	<u>BOOK</u>	<u>PAGE</u>	<u>BOOK</u>	<u>PAGE</u>	
COP 91	88-7010				A MC 291287
COP 92	88-7011				A MC 291288
COP 93	88-7012				A MC 291289
COP 94	88-7013				A MC 291290
COP 95	88-7014				A MC 291291
COP 96	88-7015				A MC 291292
COP 97	88-7016				A MC 291293
COP 98	88-7017				A MC 291294
COP 99	88-7018				A MC 291295
COP 100	88-7019				A MC 291296
COP 116	88-7020				A MC 291297
COP 117	88-7021				A MC 291298
COP 118	88-7022				A MC 291299
COP 119	88-7023				A MC 291300
COP 120	88-7024				A MC 291301
COP 121	88-7025				A MC 291302
COP 122	88-7026				A MC 291303
COP 123	88-6990				A MC 291304
COP 124	88-6991				A MC 291305
COP 125	88-6992				A MC 291306
COP 126	88-6993				A MC 291307
COP 127	88-6994				A MC 291308
COP 128	88-6995				A MC 291309
COP 129	88-6996				A MC 291310
COP 130	88-6997				A MC 291311
COP 131	88-6998				A MC 291312
COP 132	88-6999				A MC 291313



Cyprus Minerals Company
9100 East Mineral Circle
Post Office Box 3299
Englewood, Colorado 80155
303-643-5000

July 29, 1991

Bureau of Land Management
Arizona State Office
Siete Square Building
3707 North 7th Street
Phoenix, Arizona 85014

RECEIVED
BLM AZ STATE OFFICE
AUG 1 1991
9:00 AM
PHOENIX, ARIZONA

Gentlemen:

Enclosed for filing is the recorded copy of the Affidavit of Performance of Annual Work covering 481 unpatented lode mining claims known as the Copperstone #15, et al., BLM Serial Numbers A MC 088612, et al. Also enclosed is our check in the amount of \$2,405.00 to cover the filing fee.

Please acknowledge receipt of the Affidavit by dating and signing a copy of this letter and return it, along with a BLM date and time-stamped copy of the Affidavit, to the attention of J. J. Bensing, Manager, Land at the above letterhead address.

Should you have any questions, please do not hesitate to call me at (303) 643-5188. Thank you for your assistance.

Sincerely,

Pat Brady

Pat Brady
Associate Land Administrator

/dlp

Enclosures

L-100064, 100065, 100086, 100394 & 100480
P.O.L. File

Received this 1st day of August, 1991.
By: Linda Nipson
Title: Accounting Technician

BUREAU OF LAND MANAGEMENT FEE SCHEDULE

Recordation of new claims has been increased from a \$5.00 filing fee to a \$10.00 filing fee per claim.

Number of New Filings: 0

X \$ 10.00 per Claim: \$ 0

Regulations now require a \$5.00 filing fee for all documents pertaining to mining claims. As in the past all documents filed must include claim names and BLM serial numbers.

Number of Affidavits: 1

Number of Claims: 481
X \$ 5.00 (per claim)

Sub Total Cost \$ 2405.00
=====

No. of Intent to Hold: 0

Number of Claims: 0
X \$ 5.00 (per claim)

Sub Total Cost \$ 0
=====

All other documents pertaining to mining claims (Transfer of Interest, Amendments, etc.) also require a charge of \$5.00 per claim.

Number of Documents: 0

Number of Claims: 0
X \$ 5.00 (per claim)

Sub Total Cost \$ 0
=====

TOTAL AMOUNT ENCLOSED: \$ 2405.00
=====

Accounting Advice/copies are to be returned to:

Cyprus Copperstone Gold Corporation
9100 East Mineral Circle
P. O. Box 3299
Englewood, Colorado 80155

Attn: J. J. Bensing
Manager, Land

By: P. J. Brady
Name: P. J. Brady
Title: Associate Land Administrator

9:00 AM
PHOENIX, ARIZONA

AUG 1 '91

RECEIVED
BLM, AZ STATE OFFICE

UNITED STATES
DEPARTMENT OF THE INTERIOR
BUREAU OF LAND MANAGEMENT

RECEIPT AND ACCOUNTING ADVICE

NO. 1666246

LH/AZ

08/01/91

Subject: AFFIDAVITS OF ASSESSMENT WORK (481)
COPPERSTONE, IRON REEF, & COP CLAIMS

2 8 12

OK
2,405.00

Applicant: CYPRUS MINERALS COMPANY
ATTN: J.J. BENSING, MGR.
P.O. BOX 3299
ENGLEWOOD, CO. 80155

Remitter: SAME-CK#5989
303-643-5000

Assignor:

LEASE MANAGEMENT DATA NEW UPDATE PAYMENT

ORIGINAL SERIAL NO.	ASG.	TYPE	ST.	CTY.	FUND SYMBOL	ACRES/UNITS	RATE
AMC088612, ET AL.							

AMOUNT	ANV. DATE	EXP. DATE	BILL CYC.	S/C	DISTRICT	NEXT BILL	MISC. DATA	U of M	ACTUAL UNITS

ASSIGNMENT SERIAL NO.	ASG.	TYPE	ST.	CTY.	FUND SYMBOL	ACRES/UNITS	RATE

AMOUNT	ANV. DATE	EXP. DATE	BILL CYC.	S/C	DISTRICT	NEXT BILL	MISC. DATA	U of M	ACTUAL UNITS

APPLY REMITTANCE

ACTION	FUND SYMBOL	CTY.	AMOUNT
FILING FEE			
RENTAL			
UNEARNED			
REFUND			
TOTAL			
AMOUNT DUE			

Remarks:

ack. Lih

BY:

DATE:

- Lease in Escrow?
- KGS?
- Auto Escalates?
- Auto Renew?

- Of Interest?
- Operating Rights?
- Operator
- Bond Filed?

FOR MMS USE ONLY

BILLEE	NUMBER	FOREST REFUGE
OCS SECTION		
CODE		

AFFIDAVIT OF PERFORMANCE OF ANNUAL WORK - ARIZONA

RECEIVED
B.L.M. AZ STATE OFFICE

STATE OF ARIZONA)	164418	98957	88612
) ss.	220648	105953	91283
COUNTY OF LA PAZ)	289984	144884	95246
		144919	98423

OCT 3 1990

7:45 A.M.
PHOENIX, ARIZONA

M. L. Schroder, being duly sworn, deposes and says that he is a citizen of the United States and more than eighteen years of age, resides at P. O. Box 666, Parker, Arizona 85344, is personally acquainted with the mining claims described in Exhibit "A" attached hereto, situated in the Plamosa Mining District, La Paz County, Arizona.

The location of the claims by Township, Range, and Section, the book and page numbers wherein the original or latest amended location for each claim is recorded and the Bureau of Land Management serial numbers are shown on Exhibit "A", attached.

That between the 1st day of September, 1989 and August 31, 1990 at least \$48,100.00 worth of work and improvements were done and performed upon said claims, not including the location work of said claims. Such work and improvements were made by and at the expense of Cyprus Copperstone Gold Corporation, owner and/or lessee of said claims, for the purpose of complying with the laws of the United States pertaining to assessment or annual work, the same being as follows, to wit:

ACTUAL MINING: CYPRUS COPPERSTONE GOLD CORPORATION
9100 EAST MINERAL CIRCLE
P. O. BOX 3299
ENGLEWOOD, COLORADO 80155

The Affiant is duly authorized by Cyprus Copperstone Gold Corporation to make this Affidavit.

Recording requested by
and return to:

J. J. BENSING
P.O. Box 3299
ENGLEWOOD, Co. 80155

M. L. Schroder
M. L. Schroder
P. O. Box 3299
9100 East Mineral Circle
Englewood, Colorado 80155

APPROVED
JWB
B.B.

RECORDED IN OFFICIAL RECORDS
OF LA PAZ COUNTY, ARIZONA

SEP 13 '90 - 1 45
Lois K. [Signature]
COUNTY RECORDER

RF	1300+
CO. SUR	480+
ST. SUR	580+
P+H	100+
TOTAL FEE	23.00
1 - OF -	13
PAGES	

Attention: J. J. Bensing
Manager, Land



OCT 3 1990

EXHIBIT "A"

7:45 A.M.
PHOENIX, ARIZONA

Attached to and made a part of that certain Affidavit of Performance of Annual Work dated the 5th day of September, 1990, covering the following unpatented lode mining claims located in all or portions of Section 23, Township 6 North, Range 14 West; Sections 6, 7, 8, 9, 10, 15, 16, 17, 18, 19, 20, 21 and 22, Township 6 North, Range 19 West; Sections 1, 2, 10, 11, 12, 13, 14, 22, 23, 24, 25, 26 and 27, Township 6 North, Range 20 West; Sections 24, 25 and 36, Township 7 North, Range 20 West; and Section 19, Township 7 North, Range 19 West, Gila and Salt River Principal Meridian, and Plamosa Mining District, County of La Paz, State of Arizona.

NAME OF CLAIM	ORIGINAL RECORDATION		AMENDED RECORDATION		BLM SERIAL NO.	
	BOOK	PAGE	BOOK	PAGE	SERIAL	NO.
COPPERSTONE # 15	1129	627	86-2314		A MC	088612
COPPERSTONE # 16	1129	630	86-2315		A MC	088613
COPPERSTONE # 17	1129	632	86-2316		A MC	088614
COPPERSTONE # 1	1128	65	86-2300		A MC	091283
COPPERSTONE # 2	1128	66	86-2301		A MC	091284
COPPERSTONE # 3	1128	67	86-2302		A MC	091285
COPPERSTONE # 4	1128	68	86-2303		A MC	091286
COPPERSTONE # 5	1128	69	86-2304		A MC	091287
COPPERSTONE # 6	1128	70	86-2305		A MC	091288
COPPERSTONE # 7	1128	72	86-2306		A MC	091289
COPPERSTONE # 8	1128	73	86-2307		A MC	091290
COPPERSTONE # 9	1128	74	86-2308		A MC	091291
COPPERSTONE # 10	1128	75	86-2309		A MC	091292
COPPERSTONE # 11	1128	76	86-2310		A MC	091293
COPPERSTONE # 12	1128	77	86-2311		A MC	091294
COPPERSTONE # 13	1128	78	86-2312		A MC	091295
COPPERSTONE # 14	1128	80	86-2313		A MC	091296
COPPERSTONE # 18	1131	294	86-2317		A MC	095246
COPPERSTONE # 19	1131	297	86-2318		A MC	095247
COPPERSTONE # 20	1131	298	86-2319		A MC	095248
COPPERSTONE # 21	1131	299	86-2320		A MC	095249
COPPERSTONE # 22	1131	300	86-2321		A MC	095250
COPPERSTONE # 23	1131	301	86-2322		A MC	095251
COPPERSTONE # 24	1131	302	86-2323		A MC	095252
COPPERSTONE # 25	1131	303	86-2324		A MC	095253
COPPERSTONE # 26	1131	304	86-2325		A MC	095254
COPPERSTONE # 27	1131	307	86-2326		A MC	095255
COPPERSTONE # 28	1131	308	86-2327		A MC	095256
COPPERSTONE # 29	1131	309	86-2328		A MC	095257
COPPERSTONE # 30	1151	145	86-2329		A MC	098423
COPPERSTONE # 31	1151	148	86-2330		A MC	098424
COPPERSTONE # 32	1151	149	86-2331		A MC	098425
COPPERSTONE # 33	1151	150	86-2332		A MC	098426
COPPERSTONE # 34	1151	151	86-2333		A MC	098427
COPPERSTONE # 35	1151	152	86-2334		A MC	098428
COPPERSTONE # 36	1151	153	86-2335		A MC	098429
COPPERSTONE # 37	1151	154	86-2336		A MC	098430
COPPERSTONE # 38	1151	155	86-2337		A MC	098431
COPPERSTONE # 39	1151	156	86-2338		A MC	098432
COPPERSTONE # 40	1151	157	86-2339		A MC	098433

EXHIBIT "A" CONTINUED OCT 3 1990

7:45 A.M.

PHOENIX, ARIZONA

NAME OF CLAIM	ORIGINAL RECORDATION		RECORDATION AMENDED		BLM	
	BOOK	PAGE	BOOK	PAGE	SERIAL	NO.
COPPERSTONE # 41	1152	181	86-2340		A MC	098957
COPPERSTONE # 42	1152	183	86-2341		A MC	098958
COPPERSTONE # 43	1152	185	86-2342		A MC	098959
COPPERSTONE # 44	1152	187	86-2343		A MC	098960
COPPERSTONE # 45	1152	189	86-2344		A MC	098961
COPPERSTONE # 46	1152	191	86-2345		A MC	098962
COPPERSTONE # 47	1152	193	86-2346		A MC	098963
COPPERSTONE # 48	1152	195	86-2347		A MC	098964
COPPERSTONE # 49	1152	197	86-2348		A MC	098965
COPPERSTONE # 50	1152	199	86-2349		A MC	098966
COPPERSTONE # 51	1152	201	86-2350		A MC	098967
COPPERSTONE # 52	1152	203	86-2351		A MC	098968
COPPERSTONE # 53	1152	205	86-2352		A MC	098969
COPPERSTONE # 54	1152	763	86-2353		A MC	098970
COPPERSTONE # 55	1152	765	86-2354		A MC	098971
COPPERSTONE # 56	1152	767	86-2355		A MC	098972
COPPERSTONE # 57	1152	769	86-2356		A MC	098973
COPPERSTONE # 58	1152	771	86-2357		A MC	098974
COPPERSTONE # 59	1152	773	86-2358		A MC	098975
COPPERSTONE # 60	1152	775	86-2359		A MC	098976
COPPERSTONE # 61	1152	777	86-2360		A MC	098977
COPPERSTONE # 62	1152	779	86-2361		A MC	098978
COPPERSTONE # 63	1152	781	86-2362		A MC	098979
IRON REEF #1	1168	69			A MC	105953
IRON REEF #2	1168	72			A MC	105954
IRON REEF #3	1168	74			A MC	105955
IRON REEF #4	1168	76			A MC	105956
IRON REEF #5	1168	78			A MC	105957
IRON REEF #6	1168	80			A MC	105958
IRON REEF #7	1168	82			A MC	105959
IRON REEF #8	1168	84			A MC	105960
IRON REEF #9	1168	86			A MC	105961
IRON REEF #10	1168	88			A MC	105962
COPPERSTONE # 64	1173	716	86-2363		A MC	108058
COPPERSTONE # 65	1173	719	86-2364		A MC	108059
COPPERSTONE 101	1254	76	86-2365		A MC	144884
COPPERSTONE 102	1254	79	86-2366		A MC	144885
COPPERSTONE 103	1254	81	86-2367		A MC	144886
COPPERSTONE 104	1254	83	86-2368		A MC	144887
COPPERSTONE 105	1254	85	86-2369		A MC	144888
COPPERSTONE 106	1254	87	86-2370		A MC	144889
COPPERSTONE 107	1254	89	86-2371		A MC	144890
COPPERSTONE 108	1254	91	86-2372		A MC	144891
COPPERSTONE 109	1254	93	86-2373		A MC	144892
COPPERSTONE 110	1254	95	86-2374		A MC	144893
COPPERSTONE 111	1254	97	86-2375		A MC	144894

EXHIBIT "A" CONTINUED

OCT 3 1990

NAME OF CLAIM	ORIGINAL RECORDATION		AMENDED RECORDATION		7:45 A.M. PHOENIX, ARIZONA	
	BOOK	PAGE	BOOK	PAGE	SERIAL	NO.
COPPERSTONE 112	1254	99	86-2376		A MC	144895
COPPERSTONE 113	1254	101	86-2377		A MC	144896
COPPERSTONE 114	1254	103	86-2378		A MC	144897
COPPERSTONE 115	1254	105	86-2379		A MC	144898
COPPERSTONE 116A	1254	107	86-2380		A MC	144899
COPPERSTONE 117	1254	109	86-2381		A MC	144900
COPPERSTONE 118	1254	111	86-2382		A MC	144901
COPPERSTONE 119	1254	113	86-2383		A MC	144902
COPPERSTONE 120	1254	115	86-2384		A MC	144903
COPPERSTONE 122	1254	119	86-2385		A MC	144905
COPPERSTONE 123	1254	121	86-2386		A MC	144906
COPPERSTONE 124	1254	123	86-2387		A MC	144907
COPPERSTONE 125	1254	125	86-2388		A MC	144908
COPPERSTONE 126	1254	127	86-2389		A MC	144909
COPPERSTONE 127	1254	129	86-2390		A MC	144910
COPPERSTONE 129	1254	133	86-2391		A MC	144912
COPPERSTONE 130	1254	135	86-2392		A MC	144913
COPPERSTONE 131	1254	137	86-2393		A MC	144914
COPPERSTONE 132	1254	139	86-2394		A MC	144915
COPPERSTONE 133	1254	141	86-2395		A MC	144916
COPPERSTONE 134	1254	143	86-2396		A MC	144917
COPPERSTONE 136	1254	147	86-2397		A MC	144919
COPPERSTONE 137	1254	149	86-2398		A MC	144920
COPPERSTONE 138	1254	151	86-2399		A MC	144921
COPPERSTONE 139	1254	153	86-2400		A MC	144922
COPPERSTONE 140	1254	155	86-2401		A MC	144923
COPPERSTONE 141	1254	157	86-2402		A MC	144924
COPPERSTONE 142	1254	159	86-2403		A MC	144925
COPPERSTONE 143	1254	161	86-2404		A MC	144926
COPPERSTONE 144	1254	163	86-2405		A MC	144927
COPPERSTONE 145	1254	165	86-2406		A MC	144928
COPPERSTONE 146	1254	167	86-2407		A MC	144929
COPPERSTONE 147	1254	169	86-2408		A MC	144930
COPPERSTONE 148	1254	171	86-2409		A MC	144931
COPPERSTONE 149	1254	173	86-2410		A MC	144932
COPPERSTONE 150	1254	175	86-2411		A MC	144933
COPPERSTONE 151	1254	177	86-2412		A MC	144934
COPPERSTONE 152	1254	179	86-2413		A MC	144935
COPPERSTONE 153	1254	181	86-2414		A MC	144936
COPPERSTONE 154	1254	183	86-2415		A MC	144937
COPPERSTONE 155	1254	185	86-2416		A MC	144938
COPPERSTONE 156	1254	187	86-2417		A MC	144939
COPPERSTONE 157	1254	189	86-2418		A MC	144940
COPPERSTONE 158	1254	191	86-2419		A MC	144941
COPPERSTONE 159	1254	193	86-2420		A MC	144942
COPPERSTONE 160	1254	195	86-2421		A MC	144943

EXHIBIT "A" CONTINUED

NAME OF CLAIM	ORIGINAL RECORDATION		AMENDED RECORDATION		BLM SERIAL NO.	
	BOOK	PAGE	BOOK	PAGE	SERIAL	NO.
COPPERSTONE 161 ✓	1254	197	86-2422		A MC 144944 ✓	
COPPERSTONE 162	1276	349	86-2423		A MC 164418	
COPPERSTONE 163	1276	355	86-2424		A MC 164419	
COPPERSTONE 164	1276	357	86-2425		A MC 164420	
COPPERSTONE 165	1276	359	86-2426		A MC 164421	
COPPERSTONE 166	1276	361	86-2427		A MC 164422	
COPPERSTONE 167	1276	363	86-2428		A MC 164423	
COPPERSTONE 168	1276	365	86-2429		A MC 164424	
COPPERSTONE 169	1276	367	86-2430		A MC 164425	
COPPERSTONE 170	1276	369	86-2431		A MC 164426	
COPPERSTONE 171	1276	371	86-2432		A MC 164427	
COPPERSTONE 172A	1276	373	86-2433		A MC 164428	
COPPERSTONE 183A	1276	395	86-2434		A MC 164439	
COPPERSTONE 184	1276	397	86-2435		A MC 164440	
COPPERSTONE 185	1276	398	86-2436		A MC 164441	
COPPERSTONE 186	1276	400	86-2437		A MC 164442	
COPPERSTONE 187	1276	402	86-2438		A MC 164443	
COPPERSTONE 188	1276	404	86-2439		A MC 164444	
COPPERSTONE 189	1276	406	86-2440		A MC 164445	
COPPERSTONE 190	1276	408	86-2441		A MC 164446	
COPPERSTONE 191	1276	410	86-2442		A MC 164447	
COPPERSTONE 192A	1276	412	86-2443		A MC 164448	
COPPERSTONE 210	1276	448	86-2444		A MC 164466	
COPPERSTONE 211	1276	450	86-2445		A MC 164467	
COPPERSTONE 212	1276	452	86-2446		A MC 164468	
COPPERSTONE 213	1276	454	86-2447		A MC 164469	
COPPERSTONE 214	1276	456	86-2448		A MC 164470	
COPPERSTONE 215	1276	458	86-2449		A MC 164471	
COPPERSTONE 216	1276	460	86-2450		A MC 164472	
COPPERSTONE 217	1276	462	86-2451		A MC 164473	
COPPERSTONE 218	1276	464	86-2452		A MC 164474	
COPPERSTONE 219	1276	466	86-2453		A MC 164475	
COPPERSTONE 220	1276	468	86-2454		A MC 164476	
COPPERSTONE 221	1276	470	86-2455		A MC 164477	
COPPERSTONE 222	1276	472	86-2456		A MC 164478	
COPPERSTONE 223	1276	474	86-2457		A MC 164479	
COPPERSTONE 224	1276	476	86-2458		A MC 164480	
COPPERSTONE 225	1276	478	86-2459		A MC 164481	
COPPERSTONE 226	1276	480	86-2460		A MC 164482	
COPPERSTONE 227	1276	482	86-2461		A MC 164483	
COPPERSTONE 228	1276	484	86-2462		A MC 164484	
COPPERSTONE 229	1276	486	86-2463		A MC 164485	
COPPERSTONE 230	1276	488	86-2464		A MC 164486	
COPPERSTONE 231	1276	490	86-2465		A MC 164487	
COPPERSTONE 232	1276	492	86-2466		A MC 164488	
COPPERSTONE 233	1276	494	86-2467		A MC 164489	

RECEIVED
BLM. AZ STATE OFFICE

OCT 3 1990

7:45 A.M.
PHOENIX, ARIZONA

EXHIBIT "A" CONTINUED

NAME OF CLAIM	ORIGINAL RECORDATION		AMENDED RECORDATION		BLM SERIAL NO.	
	BOOK	PAGE	BOOK	PAGE	SERIAL	NO.
COPPERSTONE 234	1276	496	86-2468		A MC	164490
COPPERSTONE 235	1276	498	86-2469		A MC	164491
COPPERSTONE 236	1276	500	86-2470		A MC	164492
COPPERSTONE 237	1276	502	86-2471		A MC	164493
COPPERSTONE 238	1276	504	86-2472		A MC	164494
COPPERSTONE 239	1276	506	86-2473		A MC	164495
COPPERSTONE 240	1276	508	86-2474		A MC	164496
COPPERSTONE 241	1276	510	86-2475		A MC	164497
COPPERSTONE 242	1276	512	86-2476		A MC	164498
COPPERSTONE 243	1276	514	86-2477		A MC	164499
COPPERSTONE 244	1276	516	86-2478		A MC	164500
COPPERSTONE 245	1276	518	86-2479		A MC	164501
COPPERSTONE 246	1276	520	86-2480		A MC	164502
COPPERSTONE 247	1276	522	86-2481		A MC	164503
COPPERSTONE 248	1276	524	86-2482		A MC	164504
COPPERSTONE 249	1276	526	86-2483		A MC	164505
COPPERSTONE 250	1276	528	86-2484		A MC	164506
COPPERSTONE 251	1276	530	86-2485		A MC	164507
COPPERSTONE 252	1276	532	86-2486		A MC	164508
COPPERSTONE 253	1276	534	86-2487		A MC	164509
COPPERSTONE 254	1276	536	86-2488		A MC	164510
COPPERSTONE 255	1276	538	86-2489		A MC	164511
COPPERSTONE 256	1276	540	86-2490		A MC	164512
COPPERSTONE 257	1276	542	86-2491		A MC	164513
COPPERSTONE 258	1276	544	86-2492		A MC	164514
COPPERSTONE 259	1276	546	86-2493		A MC	164515
COPPERSTONE 260	1276	548	86-2494		A MC	164516
COPPERSTONE 261	1276	550	86-2495		A MC	164517
COPPERSTONE 262	1276	552	86-2496		A MC	164518
COPPERSTONE 263	1276	554	86-2497		A MC	164519
COPPERSTONE 264	1276	556	86-2498		A MC	164520
COPPERSTONE 265	1276	558	86-2499		A MC	164521
COPPERSTONE 266	1276	560	86-2500		A MC	164522
COPPERSTONE 267	1276	562	86-2501		A MC	164523
COPPERSTONE 268	1276	564	86-2502		A MC	164524
COPPERSTONE 269	1276	566	86-2503		A MC	164525
COPPERSTONE 270	1276	568	86-2504		A MC	164526
COPPERSTONE 271	1276	570	86-2505		A MC	164527
COPPERSTONE 272	1276	572	86-2506		A MC	164528
COPPERSTONE 273	1276	574	86-2507		A MC	164529
COPPERSTONE 274	1276	576	86-2508		A MC	164530
COPPERSTONE 275	1276	578	86-2509		A MC	164531
COPPERSTONE 276	1276	580	86-2510		A MC	164532
COPPERSTONE 277	1276	582	86-2511		A MC	164533
COPPERSTONE 278	1276	584	86-2512		A MC	164534
COPPERSTONE 279	1276	586	86-2513		A MC	164535

RECEIVED
B.L.M. AZ STATE OFFICE

OCT 3 1990

7:45 A.M.
PHOENIX, ARIZONA

EXHIBIT "A" CONTINUED

NAME OF CLAIM	ORIGINAL RECORDATION		AMENDED RECORDATION		BLM SERIAL NO.	
	BOOK	PAGE	BOOK	PAGE	SERIAL	NO.
COPPERSTONE 280	1276	588	86-2514		A MC	164536
COPPERSTONE 281	1276	590	86-2515		A MC	164537
COPPERSTONE 282	1276	592	86-2516		A MC	164538
COPPERSTONE 283	1276	594	86-2517		A MC	164539
COPPERSTONE 284	1276	596	86-2518		A MC	164540
COPPERSTONE 285	1276	598	86-2519		A MC	164541
COPPERSTONE 286	1276	600	86-2520		A MC	164542
COPPERSTONE 287	1276	602	86-2521		A MC	164543
COPPERSTONE 288	1276	604	86-2522		A MC	164544
COPPERSTONE 289	1276	606	86-2523		A MC	164545
COPPERSTONE 290	1276	608	86-2524		A MC	164546
COPPERSTONE 291	1276	610	86-2525		A MC	164547
COPPERSTONE 292	1276	612	86-2526		A MC	164548
COPPERSTONE 293	1276	614	86-2527		A MC	164549
COPPERSTONE 294	1276	616	86-2528		A MC	164550
COPPERSTONE 295	1276	618	86-2529		A MC	164551
COPPERSTONE 296	1276	620	86-2530		A MC	164552
COPPERSTONE 297	1276	622	86-2531		A MC	164553
COPPERSTONE 298	1276	624	86-2532		A MC	164554
COPPERSTONE 299	1276	626	86-2533		A MC	164555
COPPERSTONE 300	1276	628	86-2534		A MC	164556
COPPERSTONE 301	1276	630	86-2535		A MC	164557
COPPERSTONE 302	1276	632	86-2536		A MC	164558
COPPERSTONE 303	1276	634	86-2537		A MC	164559
COPPERSTONE 304	1276	636	86-2538		A MC	164560
COPPERSTONE 305	1276	638	86-2539		A MC	164561
COPPERSTONE 306	1276	640	86-2540		A MC	164562
COPPERSTONE 307	1276	642	86-2541		A MC	164563
COPPERSTONE 308	1276	644	86-2542		A MC	164564
COPPERSTONE 309	1276	646	86-2543		A MC	164565
COPPERSTONE 310	1276	648	86-2544		A MC	164566
COPPERSTONE 311	1276	650	86-2545		A MC	164567
COPPERSTONE 312	1276	652	86-2546		A MC	164568
COPPERSTONE 313	1276	654	86-2547		A MC	164569
COPPERSTONE 314	1276	656	86-2548		A MC	164570
COPPERSTONE 315	1276	658	86-2549		A MC	164571
COPPERSTONE 316	84-002461		86-2550		A MC	220648
COPPERSTONE 317	84-002460		86-2551		A MC	220649
COPPERSTONE 318	84-002462		86-2552		A MC	220650
COPPERSTONE 319	84-002463		86-2553		A MC	220651
COPPERSTONE 320	84-002464		86-2554		A MC	220652
COPPERSTONE 321	84-002465		86-2555		A MC	220653
COPPERSTONE 322	84-002466		86-2556		A MC	220654
COPPERSTONE 323	84-002467		86-2557		A MC	220655
COPPERSTONE 324	84-002468		86-2558		A MC	220656
COPPERSTONE 325	84-002469		86-2559		A MC	220657

RECEIVED
B.L.M. AZ STATE OFFICE

OCT 3 1990

7:45 A.M.
PHOENIX, ARIZONA

EXHIBIT "A" CONTINUED

NAME OF CLAIM	ORIGINAL RECORDATION		AMENDED RECORDATION		BLM SERIAL NO.	
	BOOK	PAGE	BOOK	PAGE	SERIAL	NO.
COPPERSTONE 326	84-002470		86-2560		A MC	220658
COPPERSTONE 327	84-002471		86-2561		A MC	220659
COPPERSTONE 328	84-002472		86-2562		A MC	220660
COPPERSTONE 329	86-4548				A MC	260459
COPPERSTONE 330	86-4549				A MC	260460
COPPERSTONE 331	86-4550				A MC	260461
COPPERSTONE 332	86-4551				A MC	260462
COPPERSTONE 333	86-4552				A MC	260463
COPPERSTONE 334	86-4553				A MC	260464
COPPERSTONE 335	86-4554				A MC	260465
COPPERSTONE 336	86-4555				A MC	260466
COPPERSTONE 337	86-4556				A MC	260467
COPPERSTONE 338	86-4557				A MC	260468
COPPERSTONE 339	86-4558				A MC	260469
COPPERSTONE #340	88-5667				A MC	289984
COPPERSTONE #341	88-5602				A MC	289985
COPPERSTONE #342	88-5603				A MC	289986
COPPERSTONE #343	89-5604				A MC	289987
COPPERSTONE #344	89-5605				A MC	289988
COPPERSTONE #345	89-5606				A MC	289989
COPPERSTONE #346	89-5607				A MC	289990
COPPERSTONE #347	89-5608				A MC	289991
COPPERSTONE #348	89-5609				A MC	289992
COPPERSTONE #349	89-5610				A MC	289993
COPPERSTONE #350	89-5611				A MC	289994
COPPERSTONE #351	89-5612				A MC	289995
COPPERSTONE #352	89-5613				A MC	289996
COPPERSTONE #353	89-5614				A MC	289997
COPPERSTONE #354	89-5615				A MC	289998
COPPERSTONE #355	89-5616				A MC	289999
COPPERSTONE #356	89-5617				A MC	290000
COPPERSTONE #357	89-5618				A MC	290001
COPPERSTONE #358	89-5619				A MC	290002
COPPERSTONE #359	89-5620				A MC	290003
COPPERSTONE #360	89-5621				A MC	290004
COPPERSTONE #361	89-5622				A MC	290005
COPPERSTONE #362	89-5623				A MC	290006
COPPERSTONE #363	89-5624				A MC	290007
COPPERSTONE #364	89-5625				A MC	290008
COPPERSTONE #365	89-5626				A MC	290009
COPPERSTONE #366	89-5627				A MC	290010
COPPERSTONE #367	89-5628				A MC	290011
COPPERSTONE #368	89-5629				A MC	290012
COPPERSTONE #369	89-5630				A MC	290013
COPPERSTONE #370	89-5631				A MC	290014
COPPERSTONE #371	89-5632				A MC	290015

RECEIVED
B.L.M. AZ STATE OFFICE

OCT 3 1990

7:45 A.M.
PHOENIX, ARIZONA

EXHIBIT "A" CONTINUED

<u>NAME OF CLAIM</u>	<u>ORIGINAL RECORDATION</u>		<u>AMENDED RECORDATION</u>		<u>BLM</u>	
	<u>BOOK</u>	<u>PAGE</u>	<u>BOOK</u>	<u>PAGE</u>	<u>SERIAL</u>	<u>NO.</u>
COPPERSTONE #372	89-5633				A MC	290016
COPPERSTONE #373	89-5634				A MC	290017
COPPERSTONE #374	89-5635				A MC	290018
COPPERSTONE #375	89-5636				A MC	290019
COPPERSTONE #376	89-5637				A MC	290020
COPPERSTONE #377	89-5638				A MC	290021
COPPERSTONE #378	89-5639				A MC	290022
COPPERSTONE #379	89-5640				A MC	290023
COPPERSTONE #380	89-5641				A MC	290024
COPPERSTONE #381	89-5642				A MC	290025
COPPERSTONE #382	89-5643				A MC	290026
COPPERSTONE #383	89-5644				A MC	290027
COPPERSTONE #384	88-5645				A MC	290028
COPPERSTONE #385	88-5646				A MC	290029
COPPERSTONE #386	88-5647				A MC	290030
COPPERSTONE #387	88-5648				A MC	290031
COPPERSTONE #388	88-5649				A MC	290032
COPPERSTONE #389	88-5650				A MC	290033
COPPERSTONE #390	88-5651				A MC	290034
COPPERSTONE #391	88-5652				A MC	290035
COPPERSTONE #392	88-5653				A MC	290036
COPPERSTONE #393	88-5654				A MC	290037
COPPERSTONE #394	88-5655				A MC	290038
COPPERSTONE #395	88-5656				A MC	290039
COPPERSTONE #396	88-5657				A MC	290040
COPPERSTONE #397	88-5658				A MC	290041
COPPERSTONE #398	88-5659				A MC	290042
COPPERSTONE #399	88-5660				A MC	290043
COPPERSTONE #400	88-5661				A MC	290044
COPPERSTONE #401	88-5662				A MC	290045
COPPERSTONE #402	88-5663				A MC	290046
COPPERSTONE #403	88-5664				A MC	290047
COPPERSTONE #404	88-5665				A MC	290048
COPPERSTONE #405	88-5666				A MC	290049
COPPERSTONE #406	88-5668				A MC	290050
COPPERSTONE #407	88-5669				A MC	290051
COPPERSTONE #408	88-5670				A MC	290052
COPPERSTONE #409	88-5671				A MC	290053
COPPERSTONE #410	88-5672				A MC	290054
COPPERSTONE #411	88-5673				A MC	290055
COPPERSTONE #412	88-5674				A MC	290056
COPPERSTONE #413	88-5675				A MC	290057
COPPERSTONE #414	88-5676				A MC	290058
COPPERSTONE #415	88-5677				A MC	290059
COPPERSTONE #416	88-5678				A MC	290060
COPPERSTONE #417	88-5679				A MC	290061

RECEIVED
B.L.M. AZ STATE OFFICE

OCT 3 1980

7:45 A.M.
PHOENIX, ARIZONA

EXHIBIT "A" CONTINUED

NAME OF CLAIM	ORIGINAL RECORDATION		AMENDED RECORDATION		BLM SERIAL NO.	
	BOOK	PAGE	BOOK	PAGE	SERIAL	NO.
COPPERSTONE #418	88-5680				A MC	290062
COPPERSTONE #419	88-5681				A MC	290063
COPPERSTONE #420	88-5682				A MC	290064
COPPERSTONE #421	88-5683				A MC	290065
COPPERSTONE #422	88-5684				A MC	290066
COPPERSTONE #423	88-5685				A MC	290067
COPPERSTONE #424	88-5686				A MC	290068
COPPERSTONE #425	88-5687				A MC	290069
COPPERSTONE #426	88-5688				A MC	290070
COPPERSTONE #427	88-5689				A MC	290071
COPPERSTONE #428	88-5690				A MC	290072
COPPERSTONE #429	88-5691				A MC	290073
COPPERSTONE #430	88-5692				A MC	290074
COPPERSTONE #431	88-5693				A MC	290075
COPPERSTONE #432	88-5694				A MC	290076
COPPERSTONE #433	88-5695				A MC	290077
COPPERSTONE #434	88-5696				A MC	290078
COPPERSTONE #435	88-5697				A MC	290079
COPPERSTONE #436	88-5698				A MC	290080
COPPERSTONE #437	88-5699				A MC	290081
COPPERSTONE #438	88-5700				A MC	290082
COPPERSTONE #439	88-5701				A MC	290083
COPPERSTONE #440	88-5702				A MC	290084
COPPERSTONE #441	88-5703				A MC	290085
COPPERSTONE #442	88-5704				A MC	290086
COPPERSTONE #443	88-5705				A MC	290087
COPPERSTONE #444	88-5706				A MC	290088
COPPERSTONE #445	88-5707				A MC	290089
COPPERSTONE #446	88-5708				A MC	290090
COPPERSTONE #447	88-5709				A MC	290091
COPPERSTONE #448	88-5710				A MC	290092
COPPERSTONE #449	88-5711				A MC	290093
COPPERSTONE #450	88-5712				A MC	290094
COPPERSTONE #451	88-5713				A MC	290095
COPPERSTONE #452	88-5714				A MC	290096
COPPERSTONE #453	88-5715				A MC	290097
COPPERSTONE #454	88-5716				A MC	290098
COPPERSTONE #455	88-5717				A MC	290099
COPPERSTONE #456	88-5718				A MC	290100
COPPERSTONE #457	88-5719				A MC	290101
COPPERSTONE #458	88-5720				A MC	290102
COPPERSTONE #459	88-5721				A MC	290103
COPPERSTONE #460	88-5722				A MC	290104
COPPERSTONE #461	88-5723				A MC	290105
COPPERSTONE #462	88-5724				A MC	290106
COPPERSTONE #463	88-5725				A MC	290107

RECEIVED
B.L.M. AZ STATE OFFICE

OCT 3 1990

7:45 A.M.
PHOENIX, ARIZONA

EXHIBIT "A" CONTINUED

<u>NAME OF CLAIM</u>	<u>ORIGINAL RECORDATION</u>		<u>AMENDED RECORDATION</u>		<u>BLM</u>	
	<u>BOOK</u>	<u>PAGE</u>	<u>BOOK</u>	<u>PAGE</u>	<u>SERIAL</u>	<u>NO.</u>
COPPERSTONE #464	88-5726				A MC	290108
COP 46	88-7050				A MC	291242
COP 47	88-7051				A MC	291243
COP 48	88-7052				A MC	291244
COP 49	88-7053				A MC	291245
COP 50	88-7054				A MC	291246
COP 51	88-7055				A MC	291247
COP 52	88-7056				A MC	291248
COP 53	88-7057				A MC	291249
COP 54	88-7058				A MC	291250
COP 55	88-7059				A MC	291251
COP 56	88-7060				A MC	291252
COP 57	88-7061				A MC	291253
COP 58	88-7027				A MC	291254
COP 59	88-7028				A MC	291255
COP 60	88-7029				A MC	291256
COP 61	88-7030				A MC	291257
COP 62	88-7031				A MC	291258
COP 63	88-7032				A MC	291259
COP 64	88-7033				A MC	291260
COP 65	88-7034				A MC	291261
COP 66	88-7035				A MC	291262
COP 67	88-7036				A MC	291263
COP 68	88-7037				A MC	291264
COP 69	88-7038				A MC	291265
COP 70	88-7039				A MC	291266
COP 71	88-7040				A MC	291267
COP 72	88-7041				A MC	291268
COP 73	88-7042				A MC	291269
COP 74	88-7043				A MC	291270
COP 75	88-7044				A MC	291271
COP 76	88-7045				A MC	291272
COP 77	88-7046				A MC	291273
COP 78	88-7047				A MC	291274
COP 79	88-7048				A MC	291275
COP 80	88-7049				A MC	291276
COP 81	88-7000				A MC	291277
COP 82	88-7001				A MC	291278
COP 83	88-7002				A MC	291279
COP 84	88-7003				A MC	291280
COP 85	88-7004				A MC	291281
COP 86	88-7005				A MC	291282
COP 87	88-7006				A MC	291283
COP 88	88-7007				A MC	291284
COP 89	88-7008				A MC	291285
COP 90	88-7009				A MC	291286

RECEIVED
B.L.M. AZ STATE OFFICE

OCT 3 1990

7:45 A.M.
PHOENIX, ARIZONA

EXHIBIT "A" CONTINUED

<u>NAME OF CLAIM</u>	<u>ORIGINAL RECORDATION</u>		<u>AMENDED RECORDATION</u>		<u>BLM</u>	
	<u>BOOK</u>	<u>PAGE</u>	<u>BOOK</u>	<u>PAGE</u>	<u>SERIAL</u>	<u>NO.</u>
COP 91	88-7010				A MC	291287
COP 92	88-7011				A MC	291288
COP 93	88-7012				A MC	291289
COP 94	88-7013				A MC	291290
COP 95	88-7014				A MC	291291
COP 96	88-7015				A MC	291292
COP 97	88-7016				A MC	291293
COP 98	88-7017				A MC	291294
COP 99	88-7018				A MC	291295
COP 100	88-7019				A MC	291296
COP 116	88-7020				A MC	291297
COP 117	88-7021				A MC	291298
COP 118	88-7022				A MC	291299
COP 119	88-7023				A MC	291300
COP 120	88-7024				A MC	291301
COP 121	88-7025				A MC	291302
COP 122	88-7026				A MC	291303
COP 123	88-6990				A MC	291304
COP 124	88-6991				A MC	291305
COP 125	88-6992				A MC	291306
COP 126	88-6993				A MC	291307
COP 127	88-6994				A MC	291308
COP 128	88-6995				A MC	291309
COP 129	88-6996				A MC	291310
COP 130	88-6997				A MC	291311
COP 131	88-6998				A MC	291312
COP 132	88-6999				A MC	291313

RECEIVED
B.L.M. AZ STATE OFFICE

OCT 3 1990

7:45 A.M.
PHOENIX, ARIZONA



**CYPRUS
Minerals Company**

Cyrus Minerals Company
9100 East Mineral Circle
Post Office Box 3299
Englewood, Colorado 80155
303-643-5000

October 1, 1990

Bureau of Land Management
Arizona State Office
Siete Square Building
3707 North 7th Street
Phoenix, Arizona 85014

RECEIVED
BLM. AZ STATE OFFICE

OCT 3 1990

7:45 A.M.
PHOENIX, ARIZONA

Gentlemen:

Enclosed for filing is the recorded copy of the Affidavit of Performance of Annual Work covering 481 unpatented lode mining claims known as the Copperstone #15, et al., BLM Serial Numbers A MC 088612, et al. Also enclosed is our check in the amount of \$2,405.00 to cover the filing fee.

Please acknowledge receipt of the Affidavit by dating and signing a copy of this letter and return it, along with a BLM date and time-stamped copy of the Affidavit, to the attention of J. J. Bensing, Manager, Land at the above letterhead address.

Should you have any questions, please do not hesitate to call me at (303) 643-5188. Thank you for your assistance.

Sincerely,

Pat Brady
Assistant Land Administrator

/dlp

Enclosures

L-100064, 100065, 100086, 100394 & 100480
P.O.L. File

Received this _____ day of _____, 1990.

By: _____

Title: _____

BUREAU OF LAND MANAGEMENT FEE SCHEDULE

Recordation of new claims has been increased from a \$5.00 filing fee to a \$10.00 filing fee per claim.

Number of New Filings: 0

X \$ 10.00 per Claim: \$ 0

Regulations now require a \$5.00 filing fee for all documents pertaining to mining claims. As in the past all documents filed must include claim names and BLM serial numbers.

Number of Affidavits: 1

Number of Claims: 481
X \$ 5.00 (per claim)

Sub Total Cost \$ 2405.00
=====

RECEIVED
B.L.M. AZ STATE OFFICE

OCT 3 1990

7:45 A.M.
PHOENIX, ARIZONA

No. of Intent to Hold: 0

Number of Claims: 0
X \$ 5.00 (per claim)

Sub Total Cost \$ 0
=====

All other documents pertaining to mining claims (Transfer of Interest, Amendments, etc.) also require a charge of \$5.00 per claim.

Number of Documents: 0

Number of Claims: 0
X \$ 5.00 (per claim)

Sub Total Cost \$ 0
=====

TOTAL AMOUNT ENCLOSED: \$ 2405.00
=====

Accounting Advice/copies are to be returned to:

Cyprus Copperstone Gold Corporation
9100 East Mineral Circle
P. O. Box 3299
Englewood, Colorado 80155

Attn: J. J. Bensing
Manager, Land

By: _____

Name: P. J. Brady

Title: Asst. Land Administrator

UNITED STATES
DEPARTMENT OF THE INTERIOR
BUREAU OF LAND MANAGEMENT

RECEIPT AND ACCOUNTING ADVICE

NO. 1642118

SM/AZ

10/03/90

OK

Subject: AFFIDAVITS OF ASSESSMENT WORK (481)

2 20 12

2,405.00

Applicant:

CYPRUS COPPERSTONE GOLD CORP
9100 EAST MINERAL CIRCLE
P. O. BOX 3299
ENGLEWOOD, CO 80155

Remitter: SAME - CK #5792
303-643-5000

Assignor:

LEASE MANAGEMENT DATA NEW UPDATE PAYMENT

ORIGINAL SERIAL NO.	ASG.	TYPE	ST.	CTY.	FUND SYMBOL	ACRES/UNITS	RATE
AMC 88612, ET AL							

AMOUNT	ANV. DATE	EXP. DATE	BILL CYC.	S/C	DISTRICT	NEXT BILL	MISC. DATA	U of M	ACTUAL UNITS

ASSIGNMENT SERIAL NO.	ASG.	TYPE	ST.	CTY.	FUND SYMBOL	ACRES/UNITS	RATE

AMOUNT	ANV. DATE	EXP. DATE	BILL CYC.	S/C	DISTRICT	NEXT BILL	MISC. DATA	U of M	ACTUAL UNITS

APPLY REMITTANCE

ACTION	FUND SYMBOL	CTY.	AMOUNT
FILING FEE			
RENTAL			
UNEARNED			
REFUND			
TOTAL			
AMOUNT DUE			

Remarks:

Acknowledged sep

BY:

DATE:

- Lease in Escrow?
- KGS?
- Auto Escalates?
- Auto Renew?

- Of Interest?
- Operating Rights?
- Operator
- Bond Filed?

FOR MMS USE ONLY

BILLEE NUMBER	FOREST REFUGE
OCS SECTION CODE	

89-3772

AFFIDAVIT OF PERFORMANCE OF ANNUAL WORK - ARIZONA

RECEIVED
B.L.M. AZ STATE OFFICE

STATE OF ARIZONA)
) ss.
COUNTY OF LA PAZ)

AUG 11 1989

7:45 A.M.
PHOENIX, ARIZONA

M. L. Schroder, being duly sworn, deposes and says that he is a citizen of the United States and more than eighteen years of age, resides at 178 Impala Lane, Lake Havasu City, Arizona 86403, is personally acquainted with the mining claims described in Exhibit "A" attached hereto, situated in Plamosa Mining District, La Paz County, Arizona.

The location of the claims by Township, Range, and Section, the book and page numbers wherein the original or latest amended location for each claim is recorded and the Bureau of Land Management serial numbers are shown on Exhibit "A", attached.

That between the 1st day of September, 1988 and July 10, 1989 at least \$48,100.00 worth of work and improvements were done and performed upon said claims, not including the location work of said claims. Such work and improvements were made by and at the expense of Cyprus Copperstone Gold Corporation, owner and/or lessee of said claims, for the purpose of complying with the laws of the United States pertaining to assessment or annual work, the same being as follows:

ACTUAL MINING: CYPRUS COPPERSTONE GOLD CORPORATION
9100 EAST MINERAL CIRCLE
P. O. BOX 3299
ENGLEWOOD, COLORADO 80155

The Affiant is duly authorized by Cyprus Copperstone Gold Corporation to make this Affidavit.

M. L. Schroder

M. L. Schroder
P. O. Box 3299
9100 East Mineral Circle
Englewood, Colorado 80155

Attention: J. J. Bensing
Manager, Land

APPROVED
6576

RF	13 +
CO. SUR	4 +
ST. SUR	5 +
P+H	1 +
TOTL FEE	23
1 - OF	13 PAGES

RECORDED IN OFFICIAL RECORDS
OF LA PAZ COUNTY, ARIZONA
JUL 24 1 18 PM '89
pm
Lola K. Fessc. COUNTY RECORDER



RECORDED AT THE
REQUEST OF: MAIL TO:
J. J. BENSING
CYPRUS MINERALS CO.
BOX 3299
ENGLEWOOD, CO. 80155

STATE OF ARIZONA)
COUNTY OF LA PAZ) ss.

The foregoing instrument was acknowledged before me this 14th day of July, 1989, by M. L. Schroder on behalf of Cyprus Copperstone Gold Corporation.

IN WITNESS WHEREOF, I have hereunto set my hand and affixed my notary seal the day and year first above written.

Mary J. Swartzwelder
Notary Public

MARY J. SWARTZWELDER

896 DEEPWATER DRIVE

LAKE HAVASU CITY, AZ 86403

Address

My Commission expires:

June 15, 1991



RECEIVED
B.L.M. AZ STATE OFFICE
AUG 11 1989
7:45 A.M.
PHOENIX, ARIZONA

EXHIBIT "A"

Attached to and made a part of that certain Affidavit of Performance of Annual Work dated the 14th day of July, 1989, covering the following unpatented lode mining claims located on all or portions of Section 23, Township 6 North, Range 14 West; Sections 6, 7, 8, 9, 10, 15, 16, 17, 18, 19, 20, 21 and 22, Township 6 North, Range 19 West; Sections 1, 2, 10, 11, 12, 13, 14, 22, 23, 24, 25, 26 and 27, Township 6 North, Range 20 West; Sections 24, 25 and 36, Township 7 North, Range 20 West; and Section 19, Township 7 North, Range 19 West, Gila and Salt River Principal Meridian, and Plamosa Mining District, County of La Paz, State of Arizona.

NAME OF CLAIM	ORIGINAL RECORDATION		AMENDED RECORDATION		BLM SERIAL NO.
	BOOK	PAGE	BOOK	PAGE	
COPPERSTONE # 15	1129	627	86-2314		A MC 088612
COPPERSTONE # 16	1129	630	86-2315		A MC 088613
COPPERSTONE # 17	1129	632	86-2316		A MC 088614
COPPERSTONE # 1	1128	65	86-2300		A MC 091283
COPPERSTONE # 2	1128	66	86-2301		A MC 091284
COPPERSTONE # 3	1128	67	86-2302		A MC 091285
COPPERSTONE # 4	1128	68	86-2303		A MC 091286
COPPERSTONE # 5	1128	69	86-2304		A MC 091287
COPPERSTONE # 6	1128	70	86-2305		A MC 091288
COPPERSTONE # 7	1128	72	86-2306		A MC 091289
COPPERSTONE # 8	1128	73	86-2307		A MC 091290
COPPERSTONE # 9	1128	74	86-2308		A MC 091291
COPPERSTONE # 10	1128	75	86-2309		A MC 091292
COPPERSTONE # 11	1128	76	86-2310		A MC 091293
COPPERSTONE # 12	1128	77	86-2311		A MC 091294
COPPERSTONE # 13	1128	78	86-2312		A MC 091295
COPPERSTONE # 14	1128	80	86-2313		A MC 091296
COPPERSTONE # 18	1131	294	86-2317		A MC 095246
COPPERSTONE # 19	1131	297	86-2318		A MC 095247
COPPERSTONE # 20	1131	298	86-2319		A MC 095248
COPPERSTONE # 21	1131	299	86-2320		A MC 095249
COPPERSTONE # 22	1131	300	86-2321		A MC 095250
COPPERSTONE # 23	1131	301	86-2322		A MC 095251
COPPERSTONE # 24	1131	302	86-2323		A MC 095252
COPPERSTONE # 25	1131	303	86-2324		A MC 095253
COPPERSTONE # 26	1131	304	86-2325		A MC 095254
COPPERSTONE # 27	1131	307	86-2326		A MC 095255
COPPERSTONE # 28	1131	308	86-2327		A MC 095256
COPPERSTONE # 29	1131	309	86-2328		A MC 095257
COPPERSTONE # 30	1151	145	86-2329		A MC 098423
COPPERSTONE # 31	1151	148	86-2330		A MC 098424
COPPERSTONE # 32	1151	149	86-2331		A MC 098425
COPPERSTONE # 33	1151	150	86-2332		A MC 098426
COPPERSTONE # 34	1151	151	86-2333		A MC 098427
COPPERSTONE # 35	1151	152	86-2334		A MC 098428
COPPERSTONE # 36	1151	153	86-2335		A MC 098429
COPPERSTONE # 37	1151	154	86-2336		A MC 098430
COPPERSTONE # 38	1151	155	86-2337		A MC 098431
COPPERSTONE # 39	1151	156	86-2338		A MC 098432
COPPERSTONE # 40	1151	157	86-2339		A MC 098433

RECEIVED

AZ STATE OFFICE

AUG 11 1989

NAME OF CLAIM	ORIGINAL RECORDATION		AMENDED RECORDATION		BLM SERIAL NO.
	BOOK	PAGE	BOOK	PAGE	
COPPERSTONE # 41	1152	181	86-2340		A MC 098957
COPPERSTONE # 42	1152	183	86-2341		A MC 098958
COPPERSTONE # 43	1152	185	86-2342		A MC 098959
COPPERSTONE # 44	1152	187	86-2343		A MC 098960
COPPERSTONE # 45	1152	189	86-2344		A MC 098961
COPPERSTONE # 46	1152	191	86-2345		A MC 098962
COPPERSTONE # 47	1152	193	86-2346		A MC 098963
COPPERSTONE # 48	1152	195	86-2347		A MC 098964
COPPERSTONE # 49	1152	197	86-2348		A MC 098965
COPPERSTONE # 50	1152	199	86-2349		A MC 098966
COPPERSTONE # 51	1152	201	86-2350		A MC 098967
COPPERSTONE # 52	1152	203	86-2351		A MC 098968
COPPERSTONE # 53	1152	205	86-2352		A MC 098969
COPPERSTONE # 54	1152	763	86-2353		A MC 098970
COPPERSTONE # 55	1152	765	86-2354		A MC 098971
COPPERSTONE # 56	1152	767	86-2355		A MC 098972
COPPERSTONE # 57	1152	769	86-2356		A MC 098973
COPPERSTONE # 58	1152	771	86-2357		A MC 098974
COPPERSTONE # 59	1152	773	86-2358		A MC 098975
COPPERSTONE # 60	1152	775	86-2359		A MC 098976
COPPERSTONE # 61	1152	777	86-2360		A MC 098977
COPPERSTONE # 62	1152	779	86-2361		A MC 098978
COPPERSTONE # 63	1152	781	86-2362		A MC 098979
IRON REEF #1	1168	69			A MC 105953
IRON REEF #2	1168	72			A MC 105954
IRON REEF #3	1168	74			A MC 105955
IRON REEF #4	1168	76			A MC 105956
IRON REEF #5	1168	78			A MC 105957
IRON REEF #6	1168	80			A MC 105958
IRON REEF #7	1168	82			A MC 105959
IRON REEF #8	1168	84			A MC 105960
IRON REEF #9	1168	86			A MC 105961
IRON REEF #10	1168	88			A MC 105962
COPPERSTONE # 64	1173	716	86-2363		A MC 108058
COPPERSTONE # 65	1173	719	86-2364		A MC 108059
COPPERSTONE # 101	1254	76	86-2365		A MC 144884
COPPERSTONE # 102	1254	79	86-2366		A MC 144885
COPPERSTONE # 103	1254	81	86-2367		A MC 144886
COPPERSTONE # 104	1254	83	86-2368		A MC 144887
COPPERSTONE # 105	1254	85	86-2369		A MC 144888
COPPERSTONE # 106	1254	87	86-2370		A MC 144889
COPPERSTONE # 107	1254	89	86-2371		A MC 144890
COPPERSTONE # 108	1254	91	86-2372		A MC 144891
COPPERSTONE # 109	1254	93	86-2373		A MC 144892
COPPERSTONE # 110	1254	95	86-2374		A MC 144893
COPPERSTONE # 111	1254	97	86-2375		A MC 144894

98957-97

105953-106

108058-059

144884-894

RECEIVED

B.L.M. AZ STATE OFFICE

AUG 11 1989

EXHIBIT "A" CONTINUED

NAME OF CLAIM	ORIGINAL RECORDATION		AMENDED RECORDATION		BLM SERIAL NO.
	BOOK	PAGE	BOOK	PAGE	
COPPERSTONE 112	1254	99	86-2376		A MC 144895
COPPERSTONE 113	1254	101	86-2377		A MC 144896
COPPERSTONE 114	1254	103	86-2378		A MC 144897
COPPERSTONE 115	1254	105	86-2379		A MC 144898
COPPERSTONE 116A	1254	107	86-2380		A MC 144899
COPPERSTONE 117	1254	109	86-2381		A MC 144900
COPPERSTONE 118	1254	111	86-2382		A MC 144901
COPPERSTONE 119	1254	113	86-2383		A MC 144902
COPPERSTONE 120	1254	115	86-2384		A MC 144903
COPPERSTONE 122	1254	119	86-2385		A MC 144905
COPPERSTONE 123	1254	121	86-2386		A MC 144906
COPPERSTONE 124	1254	123	86-2387		A MC 144907
COPPERSTONE 125	1254	125	86-2388		A MC 144908
COPPERSTONE 126	1254	127	86-2389		A MC 144909
COPPERSTONE 127	1254	129	86-2390		A MC 144910
COPPERSTONE 129	1254	133	86-2391		A MC 144912
COPPERSTONE 130	1254	135	86-2392		A MC 144913
COPPERSTONE 131	1254	137	86-2393		A MC 144914
COPPERSTONE 132	1254	139	86-2394		A MC 144915
COPPERSTONE 133	1254	141	86-2395		A MC 144916
COPPERSTONE 134	1254	143	86-2396		A MC 144917
COPPERSTONE 136	1254	147	86-2397		A MC 144919
COPPERSTONE 137	1254	149	86-2398		A MC 144920
COPPERSTONE 138	1254	151	86-2399		A MC 144921
COPPERSTONE 139	1254	153	86-2400		A MC 144922
COPPERSTONE 140	1254	155	86-2401		A MC 144923
COPPERSTONE 141	1254	157	86-2402		A MC 144924
COPPERSTONE 142	1254	159	86-2403		A MC 144925
COPPERSTONE 143	1254	161	86-2404		A MC 144926
COPPERSTONE 144	1254	163	86-2405		A MC 144927
COPPERSTONE 145	1254	165	86-2406		A MC 144928
COPPERSTONE 146	1254	167	86-2407		A MC 144929
COPPERSTONE 147	1254	169	86-2408		A MC 144930
COPPERSTONE 148	1254	171	86-2409		A MC 144931
COPPERSTONE 149	1254	173	86-2410		A MC 144932
COPPERSTONE 150	1254	175	86-2411		A MC 144933
COPPERSTONE 151	1254	177	86-2412		A MC 144934
COPPERSTONE 152	1254	179	86-2413		A MC 144935
COPPERSTONE 153	1254	181	86-2414		A MC 144936
COPPERSTONE 154	1254	183	86-2415		A MC 144937
COPPERSTONE 155	1254	185	86-2416		A MC 144938
COPPERSTONE 156	1254	187	86-2417		A MC 144939
COPPERSTONE 157	1254	189	86-2418		A MC 144940
COPPERSTONE 158	1254	191	86-2419		A MC 144941
COPPERSTONE 159	1254	193	86-2420		A MC 144942
COPPERSTONE 160	1254	195	86-2421		A MC 144943

RECEIVED
B.L.M. AZ STATE OFFICE

AUG 11 1989

7:45 A.M.
PHOENIX, ARIZONA

EXHIBIT "A" CONTINUED

NAME OF CLAIM	ORIGINAL RECORDATION		AMENDED RECORDATION		BLM SERIAL NO.
	BOOK	PAGE	BOOK	PAGE	
COPPERSTONE 161 ✓	1254	197	86-2422		A MC 144944 ✓ 144944
COPPERSTONE 162	1276	349	86-2423		A MC 164418
COPPERSTONE 163	1276	355	86-2424		A MC 164419
COPPERSTONE 164	1276	357	86-2425		A MC 164420
COPPERSTONE 165	1276	359	86-2426		A MC 164421
COPPERSTONE 166	1276	361	86-2427		A MC 164422
COPPERSTONE 167	1276	363	86-2428		A MC 164423
COPPERSTONE 168	1276	365	86-2429		A MC 164424
COPPERSTONE 169	1276	367	86-2430		A MC 164425
COPPERSTONE 170	1276	369	86-2431		A MC 164426
COPPERSTONE 171	1276	371	86-2432		A MC 164427
COPPERSTONE 172A	1276	373	86-2433		A MC 164428
COPPERSTONE 183A	1276	395	86-2434		A MC 164439
COPPERSTONE 184	1276	397	86-2435		A MC 164440
COPPERSTONE 185	1276	398	86-2436		A MC 164441
COPPERSTONE 186	1276	400	86-2437		A MC 164442
COPPERSTONE 187	1276	402	86-2438		A MC 164443
COPPERSTONE 188	1276	404	86-2439		A MC 164444
COPPERSTONE 189	1276	406	86-2440		A MC 164445
COPPERSTONE 190	1276	408	86-2441		A MC 164446
COPPERSTONE 191	1276	410	86-2442		A MC 164447
COPPERSTONE 192A	1276	412	86-2443		A MC 164448
COPPERSTONE 210	1276	448	86-2444		A MC 164466
COPPERSTONE 211	1276	450	86-2445		A MC 164467
COPPERSTONE 212	1276	452	86-2446		A MC 164468
COPPERSTONE 213	1276	454	86-2447		A MC 164469
COPPERSTONE 214	1276	456	86-2448		A MC 164470
COPPERSTONE 215	1276	458	86-2449		A MC 164471
COPPERSTONE 216	1276	460	86-2450		A MC 164472
COPPERSTONE 217	1276	462	86-2451		A MC 164473
COPPERSTONE 218	1276	464	86-2452		A MC 164474
COPPERSTONE 219	1276	466	86-2453		A MC 164475
COPPERSTONE 220	1276	468	86-2454		A MC 164476
COPPERSTONE 221	1276	470	86-2455		A MC 164477
COPPERSTONE 222	1276	472	86-2456		A MC 164478
COPPERSTONE 223	1276	474	86-2457		A MC 164479
COPPERSTONE 224	1276	476	86-2458		A MC 164480
COPPERSTONE 225	1276	478	86-2459		A MC 164481
COPPERSTONE 226	1276	480	86-2460		A MC 164482
COPPERSTONE 227	1276	482	86-2461		A MC 164483
COPPERSTONE 228	1276	484	86-2462		A MC 164484
COPPERSTONE 229	1276	486	86-2463		A MC 164485
COPPERSTONE 230	1276	488	86-2464		A MC 164486
COPPERSTONE 231	1276	490	86-2465		A MC 164487
COPPERSTONE 232	1276	492	86-2466		A MC 164488
COPPERSTONE 233	1276	494	86-2467		A MC 164489

RECEIVED

B.L.M. AZ STATE OFFICE

AUG 11 1989

7:45 A.M.
PHOENIX, ARIZONA

EXHIBIT "A" CONTINUED

NAME OF CLAIM	ORIGINAL RECORDATION		AMENDED RECORDATION		BLM SERIAL NO.
	BOOK	PAGE	BOOK	PAGE	
COPPERSTONE 234	1276	496	86-2468		A MC 164490
COPPERSTONE 235	1276	498	86-2469		A MC 164491
COPPERSTONE 236	1276	500	86-2470		A MC 164492
COPPERSTONE 237	1276	502	86-2471		A MC 164493
COPPERSTONE 238	1276	504	86-2472		A MC 164494
COPPERSTONE 239	1276	506	86-2473		A MC 164495
COPPERSTONE 240	1276	508	86-2474		A MC 164496
COPPERSTONE 241	1276	510	86-2475		A MC 164497
COPPERSTONE 242	1276	512	86-2476		A MC 164498
COPPERSTONE 243	1276	514	86-2477		A MC 164499
COPPERSTONE 244	1276	516	86-2478		A MC 164500
COPPERSTONE 245	1276	518	86-2479		A MC 164501
COPPERSTONE 246	1276	520	86-2480		A MC 164502
COPPERSTONE 247	1276	522	86-2481		A MC 164503
COPPERSTONE 248	1276	524	86-2482		A MC 164504
COPPERSTONE 249	1276	526	86-2483		A MC 164505
COPPERSTONE 250	1276	528	86-2484		A MC 164506
COPPERSTONE 251	1276	530	86-2485		A MC 164507
COPPERSTONE 252	1276	532	86-2486		A MC 164508
COPPERSTONE 253	1276	534	86-2487		A MC 164509
COPPERSTONE 254	1276	536	86-2488		A MC 164510
COPPERSTONE 255	1276	538	86-2489		A MC 164511
COPPERSTONE 256	1276	540	86-2490		A MC 164512
COPPERSTONE 257	1276	542	86-2491		A MC 164513
COPPERSTONE 258	1276	544	86-2492		A MC 164514
COPPERSTONE 259	1276	546	86-2493		A MC 164515
COPPERSTONE 260	1276	548	86-2494		A MC 164516
COPPERSTONE 261	1276	550	86-2495		A MC 164517
COPPERSTONE 262	1276	552	86-2496		A MC 164518
COPPERSTONE 263	1276	554	86-2497		A MC 164519
COPPERSTONE 264	1276	556	86-2498		A MC 164520
COPPERSTONE 265	1276	558	86-2499		A MC 164521
COPPERSTONE 266	1276	560	86-2500		A MC 164522
COPPERSTONE 267	1276	562	86-2501		A MC 164523
COPPERSTONE 268	1276	564	86-2502		A MC 164524
COPPERSTONE 269	1276	566	86-2503		A MC 164525
COPPERSTONE 270	1276	568	86-2504		A MC 164526
COPPERSTONE 271	1276	570	86-2505		A MC 164527
COPPERSTONE 272	1276	572	86-2506		A MC 164528
COPPERSTONE 273	1276	574	86-2507		A MC 164529
COPPERSTONE 274	1276	576	86-2508		A MC 164530
COPPERSTONE 275	1276	578	86-2509		A MC 164531
COPPERSTONE 276	1276	580	86-2510		A MC 164532
COPPERSTONE 277	1276	582	86-2511		A MC 164533
COPPERSTONE 278	1276	584	86-2512		A MC 164534
COPPERSTONE 279	1276	586	86-2513		A MC 164535

164490 thru 164535

RECEIVED
B.L.M. AZ STATE OFFICE

AUG 11 1989

7:45 A.M.
PHOENIX, ARIZONA

EXHIBIT "A" CONTINUED

NAME OF CLAIM	ORIGINAL RECORDATION		AMENDED RECORDATION		BLM SERIAL NO.
	BOOK	PAGE	BOOK	PAGE	
COPPERSTONE 280	1276	588	86-2514		A MC 164536
COPPERSTONE 281	1276	590	86-2515		A MC 164537
COPPERSTONE 282	1276	592	86-2516		A MC 164538
COPPERSTONE 283	1276	594	86-2517		A MC 164539
COPPERSTONE 284	1276	596	86-2518		A MC 164540
COPPERSTONE 285	1276	598	86-2519		A MC 164541
COPPERSTONE 286	1276	600	86-2520		A MC 164542
COPPERSTONE 287	1276	602	86-2521		A MC 164543
COPPERSTONE 288	1276	604	86-2522		A MC 164544
COPPERSTONE 289	1276	606	86-2523		A MC 164545
COPPERSTONE 290	1276	608	86-2524		A MC 164546
COPPERSTONE 291	1276	610	86-2525		A MC 164547
COPPERSTONE 292	1276	612	86-2526		A MC 164548
COPPERSTONE 293	1276	614	86-2527		A MC 164549
COPPERSTONE 294	1276	616	86-2528		A MC 164550
COPPERSTONE 295	1276	618	86-2529		A MC 164551
COPPERSTONE 296	1276	620	86-2530		A MC 164552
COPPERSTONE 297	1276	622	86-2531		A MC 164553
COPPERSTONE 298	1276	624	86-2532		A MC 164554
COPPERSTONE 299	1276	626	86-2533		A MC 164555
COPPERSTONE 300	1276	628	86-2534		A MC 164556
COPPERSTONE 301	1276	630	86-2535		A MC 164557
COPPERSTONE 302	1276	632	86-2536		A MC 164558
COPPERSTONE 303	1276	634	86-2537		A MC 164559
COPPERSTONE 304	1276	636	86-2538		A MC 164560
COPPERSTONE 305	1276	638	86-2539		A MC 164561
COPPERSTONE 306	1276	640	86-2540		A MC 164562
COPPERSTONE 307	1276	642	86-2541		A MC 164563
COPPERSTONE 308	1276	644	86-2542		A MC 164564
COPPERSTONE 309	1276	646	86-2543		A MC 164565
COPPERSTONE 310	1276	648	86-2544		A MC 164566
COPPERSTONE 311	1276	650	86-2545		A MC 164567
COPPERSTONE 312	1276	652	86-2546		A MC 164568
COPPERSTONE 313	1276	654	86-2547		A MC 164569
COPPERSTONE 314	1276	656	86-2548		A MC 164570
COPPERSTONE 315	1276	658	86-2549		A MC 164571
COPPERSTONE 316	84-002461		86-2550		A MC 220648
COPPERSTONE 317	84-002460		86-2551		A MC 220649
COPPERSTONE 318	84-002462		86-2552		A MC 220650
COPPERSTONE 319	84-002463		86-2553		A MC 220651
COPPERSTONE 320	84-002464		86-2554		A MC 220652
COPPERSTONE 321	84-002465		86-2555		A MC 220653
COPPERSTONE 322	84-002466		86-2556		A MC 220654
COPPERSTONE 323	84-002467		86-2557		A MC 220655
COPPERSTONE 324	84-002468		86-2558		A MC 220656
COPPERSTONE 325	84-002469		86-2559		A MC 220657

164536-51

220648-657

RECEIVED

BLM, AZ STATE OFFICE

AUG 11 1989

7:45 A.M.

EXHIBIT "A" CONTINUED

NAME OF CLAIM	ORIGINAL RECORDATION		AMENDED RECORDATION		BLM SERIAL NO.
	BOOK	PAGE	BOOK	PAGE	
COPPERSTONE 326	84-002470		86-2560		A MC 220658
COPPERSTONE 327	84-002471		86-2561		A MC 220659
COPPERSTONE 328	84-002472		86-2562		A MC 220660
COPPERSTONE 329	86-4548				A MC 260459
COPPERSTONE 330	86-4549				A MC 260460
COPPERSTONE 331	86-4550				A MC 260461
COPPERSTONE 332	86-4551				A MC 260462
COPPERSTONE 333	86-4552				A MC 260463
COPPERSTONE 334	86-4553				A MC 260464
COPPERSTONE 335	86-4554				A MC 260465
COPPERSTONE 336	86-4555				A MC 260466
COPPERSTONE 337	86-4556				A MC 260467
COPPERSTONE 338	86-4557				A MC 260468
COPPERSTONE 339	86-4558				A MC 260469
COPPERSTONE #340	88-5667				A MC 289984
COPPERSTONE #341	88-5602				A MC 289985
COPPERSTONE #342	88-5603				A MC 289986
COPPERSTONE #343	89-5604				A MC 289987
COPPERSTONE #344	89-5605				A MC 289988
COPPERSTONE #345	89-5606				A MC 289989
COPPERSTONE #346	89-5607				A MC 289990
COPPERSTONE #347	89-5608				A MC 289991
COPPERSTONE #348	89-5609				A MC 289992
COPPERSTONE #349	89-5610				A MC 289993
COPPERSTONE #350	89-5611				A MC 289994
COPPERSTONE #351	89-5612				A MC 289995
COPPERSTONE #352	89-5613				A MC 289996
COPPERSTONE #353	89-5614				A MC 289997
COPPERSTONE #354	89-5615				A MC 289998
COPPERSTONE #355	89-5616				A MC 289999
COPPERSTONE #356	89-5617				A MC 290000
COPPERSTONE #357	89-5618				A MC 290001
COPPERSTONE #358	89-5619				A MC 290002
COPPERSTONE #359	89-5620				A MC 290003
COPPERSTONE #360	89-5621				A MC 290004
COPPERSTONE #361	89-5622				A MC 290005
COPPERSTONE #362	89-5623				A MC 290006
COPPERSTONE #363	89-5624				A MC 290007
COPPERSTONE #364	89-5625				A MC 290008
COPPERSTONE #365	89-5626				A MC 290009
COPPERSTONE #366	89-5627				A MC 290010
COPPERSTONE #367	89-5628				A MC 290011
COPPERSTONE #368	89-5629				A MC 290012
COPPERSTONE #369	89-5630				A MC 290013
COPPERSTONE #370	89-5631				A MC 290014
COPPERSTONE #371	89-5632				A MC 290015

220658-6

260459-6

289984 Tr. 290015

RECEIVED
B.L.M. AZ STATE OFFICE

AUG 11 1989

7:45 A.M.
PHOENIX, ARIZONA

EXHIBIT "A" CONTINUED

NAME OF CLAIM	ORIGINAL RECORDATION		AMENDED RECORDATION		BLM SERIAL NO.
	BOOK	PAGE	BOOK	PAGE	
COPPERSTONE #372	89-5633				A MC 290016
COPPERSTONE #373	89-5634				A MC 290017
COPPERSTONE #374	89-5635				A MC 290018
COPPERSTONE #375	89-5636				A MC 290019
COPPERSTONE #376	89-5637				A MC 290020
COPPERSTONE #377	89-5638				A MC 290021
COPPERSTONE #378	89-5639				A MC 290022
COPPERSTONE #379	89-5640				A MC 290023
COPPERSTONE #380	89-5641				A MC 290024
COPPERSTONE #381	89-5642				A MC 290025
COPPERSTONE #382	89-5643				A MC 290026
COPPERSTONE #383	89-5644				A MC 290027
COPPERSTONE #384	88-5645				A MC 290028
COPPERSTONE #385	88-5646				A MC 290029
COPPERSTONE #386	88-5647				A MC 290030
COPPERSTONE #387	88-5648				A MC 290031
COPPERSTONE #388	88-5649				A MC 290032
COPPERSTONE #389	88-5650				A MC 290033
COPPERSTONE #390	88-5651				A MC 290034
COPPERSTONE #391	88-5652				A MC 290035
COPPERSTONE #392	88-5653				A MC 290036
COPPERSTONE #393	88-5654				A MC 290037
COPPERSTONE #394	88-5655				A MC 290038
COPPERSTONE #395	88-5656				A MC 290039
COPPERSTONE #396	88-5657				A MC 290040
COPPERSTONE #397	88-5658				A MC 290041
COPPERSTONE #398	88-5659				A MC 290042
COPPERSTONE #399	88-5660				A MC 290043
COPPERSTONE #400	88-5661				A MC 290044
COPPERSTONE #401	88-5662				A MC 290045
COPPERSTONE #402	88-5663				A MC 290046
COPPERSTONE #403	88-5664				A MC 290047
COPPERSTONE #404	88-5665				A MC 290048
COPPERSTONE #405	88-5666				A MC 290049
COPPERSTONE #406	88-5668				A MC 290050
COPPERSTONE #407	88-5669				A MC 290051
COPPERSTONE #408	88-5670				A MC 290052
COPPERSTONE #409	88-5671				A MC 290053
COPPERSTONE #410	88-5672				A MC 290054
COPPERSTONE #411	88-5673				A MC 290055
COPPERSTONE #412	88-5674				A MC 290056
COPPERSTONE #413	88-5675				A MC 290057
COPPERSTONE #414	88-5676				A MC 290058
COPPERSTONE #415	88-5677				A MC 290059
COPPERSTONE #416	88-5678				A MC 290060
COPPERSTONE #417	88-5679				A MC 290061

290016 thru 290061

RECEIVED
 B.L.M. AZ STATE OFFICE
 AUG 11 1989
 7:45 A.M.
 PHOENIX, ARIZONA

EXHIBIT "A" CONTINUED

NAME OF CLAIM	ORIGINAL RECORDATION		AMENDED RECORDATION		BLM SERIAL NO.
	BOOK	PAGE	BOOK	PAGE	
COPPERSTONE #418	88-5680				A MC 290062
COPPERSTONE #419	88-5681				A MC 290063
COPPERSTONE #420	88-5682				A MC 290064
COPPERSTONE #421	88-5683				A MC 290065
COPPERSTONE #422	88-5684				A MC 290066
COPPERSTONE #423	88-5685				A MC 290067
COPPERSTONE #424	88-5686				A MC 290068
COPPERSTONE #425	88-5687				A MC 290069
COPPERSTONE #426	88-5688				A MC 290070
COPPERSTONE #427	88-5689				A MC 290071
COPPERSTONE #428	88-5690				A MC 290072
COPPERSTONE #429	88-5691				A MC 290073
COPPERSTONE #430	88-5692				A MC 290074
COPPERSTONE #431	88-5693				A MC 290075
COPPERSTONE #432	88-5694				A MC 290076
COPPERSTONE #433	88-5695				A MC 290077
COPPERSTONE #434	88-5696				A MC 290078
COPPERSTONE #435	88-5697				A MC 290079
COPPERSTONE #436	88-5698				A MC 290080
COPPERSTONE #437	88-5699				A MC 290081
COPPERSTONE #438	88-5700				A MC 290082
COPPERSTONE #439	88-5701				A MC 290083
COPPERSTONE #440	88-5702				A MC 290084
COPPERSTONE #441	88-5703				A MC 290085
COPPERSTONE #442	88-5704				A MC 290086
COPPERSTONE #443	88-5705				A MC 290087
COPPERSTONE #444	88-5706				A MC 290088
COPPERSTONE #445	88-5707				A MC 290089
COPPERSTONE #446	88-5708				A MC 290090
COPPERSTONE #447	88-5709				A MC 290091
COPPERSTONE #448	88-5710				A MC 290092
COPPERSTONE #449	88-5711				A MC 290093
COPPERSTONE #450	88-5712				A MC 290094
COPPERSTONE #451	88-5713				A MC 290095
COPPERSTONE #452	88-5714				A MC 290096
COPPERSTONE #453	88-5715				A MC 290097
COPPERSTONE #454	88-5716				A MC 290098
COPPERSTONE #455	88-5717				A MC 290099
COPPERSTONE #456	88-5718				A MC 290100
COPPERSTONE #457	88-5719				A MC 290101
COPPERSTONE #458	88-5720				A MC 290102
COPPERSTONE #459	88-5721				A MC 290103
COPPERSTONE #460	88-5722				A MC 290104
COPPERSTONE #461	88-5723				A MC 290105
COPPERSTONE #462	88-5724				A MC 290106
COPPERSTONE #463	88-5725				A MC 290107

290062 thru 290107

RECEIVED
B.L.M. AZ STATE OFFICE

AUG 11 1989

7:45 A.M.
PHOENIX, ARIZONA

89-3772

EXHIBIT "A" CONTINUED

NAME OF CLAIM	ORIGINAL RECORDATION		AMENDED RECORDATION		BLM SERIAL NO.
	BOOK	PAGE	BOOK	PAGE	
COPPERSTONE #464 ✓	88-5726				A MC 290108 ✓ .290108
COP 46	88-7050				A MC 291242
COP 47	88-7051				A MC 291243
COP 48	88-7052				A MC 291244
COP 49	88-7053				A MC 291245
COP 50	88-7054				A MC 291246
COP 51	88-7055				A MC 291247
COP 52	88-7056				A MC 291248
COP 53	88-7057				A MC 291249
COP 54	88-7058				A MC 291250
COP 55	88-7059				A MC 291251
COP 56	88-7060				A MC 291252
COP 57	88-7061				A MC 291253
COP 58	88-7027				A MC 291254
COP 59	88-7028				A MC 291255
COP 60	88-7029				A MC 291256
COP 61	88-7030				A MC 291257
COP 62	88-7031				A MC 291258
COP 63	88-7032				A MC 291259
COP 64	88-7033				A MC 291260
COP 65	88-7034				A MC 291261
COP 66	88-7035				A MC 291262
COP 67	88-7036				A MC 291263
COP 68	88-7037				A MC 291264
COP 69	88-7038				A MC 291265
COP 70	88-7039				A MC 291266
COP 71	88-7040				A MC 291267
COP 72	88-7041				A MC 291268
COP 73	88-7042				A MC 291269
COP 74	88-7043				A MC 291270
COP 75	88-7044				A MC 291271
COP 76	88-7045				A MC 291272
COP 77	88-7046				A MC 291273
COP 78	88-7047				A MC 291274
COP 79	88-7048				A MC 291275
COP 80	88-7049				A MC 291276
COP 81	88-7000				A MC 291277
COP 82	88-7001				A MC 291278
COP 83	88-7002				A MC 291279
COP 84	88-7003				A MC 291280
COP 85	88-7004				A MC 291281
COP 86	88-7005				A MC 291282
COP 87	88-7006				A MC 291283
COP 88	88-7007				A MC 291284
COP 89	88-7008				A MC 291285
COP 90	88-7009				A MC 291286

RECEIVED
 B.L.M. AZ STATE OFFICE
 AUG 11 1989
 7:45 A.M.
 PHOENIX, ARIZONA

89-3772

EXHIBIT "A" CONTINUED

<u>NAME OF CLAIM</u>	<u>ORIGINAL RECORDATION BOOK PAGE</u>	<u>AMENDED RECORDATION BOOK PAGE</u>	<u>BLM SERIAL NO.</u>
COP 91	88-7010		A MC 291287
COP 92	88-7011		A MC 291288
COP 93	88-7012		A MC 291289
COP 94	88-7013		A MC 291290
COP 95	88-7014		A MC 291291
COP 96	88-7015		A MC 291292
COP 97	88-7016		A MC 291293
COP 98	88-7017		A MC 291294
COP 99	88-7018		A MC 291295
COP 100	88-7019		A MC 291296
COP 116	88-7020		A MC 291297
COP 117	88-7021		A MC 291298
COP 118	88-7022		A MC 291299
COP 119	88-7023		A MC 291300
COP 120	88-7024		A MC 291301
COP 121	88-7025		A MC 291302
COP 122	88-7026		A MC 291303
COP 123	88-6990		A MC 291304
COP 124	88-6991		A MC 291305
COP 125	88-6992		A MC 291306
COP 126	88-6993		A MC 291307
COP 127	88-6994		A MC 291308
COP 128	88-6995		A MC 291309
COP 129	88-6996		A MC 291310
COP 130	88-6997		A MC 291311
COP 131	88-6998		A MC 291312
COP 132	88-6999		A MC 291313

291287-296

291297-313

RECEIVED
B.L.M. AZ STATE OFFICE

AUG 11 1989

7:45 A.M.
PHOENIX, ARIZONA



**CYPRUS
Minerals Company**

Cyprus Minerals Company
9100 East Mineral Circle
Post Office Box 3299
Englewood, Colorado 80155
303-643-5000

88612
91283
95246
98423
98957
105953

August 9, 1989

Bureau of Land Management
Arizona State Office
Siete Square Building
3707 North 7th Street
Phoenix, Arizona 85014

RECEIVED
B.L.M. AZ STATE OFFICE

AUG 11 1989

7:45 A.M.

PHOENIX, ARIZONA

108058
144884
164418
220648
260459
289984
290016
291242

Gentlemen:

Enclosed for filing is the recorded copy of the Affidavit of Performance of Annual Work covering 481 unpatented lode mining claims known as the Copperstone #15, et al., BLM Serial Numbers A MC 088612, et al. Also enclosed is our check in the amount of \$2,405.00 to cover the filing fee.

SR
lj

Please acknowledge receipt of the Affidavit by dating and signing a copy of this letter and return it, along with a BLM date and time-stamped copy of the Affidavit, to the attention of J. J. Bensing, Manager, Land at the above letterhead address.

Should you have any questions, please do not hesitate to call me at (303) 643-5188. Thank you for your assistance.

Sincerely,

Pat Brady
Assistant Property Administrator

Enclosures

L-100064, 100065, 100086, 100394 & 100480
P.O.L. File

Received this _____ day of _____, 1989.

By: _____

Title: _____

BUREAU OF LAND MANAGEMENT FEE SCHEDULE

Recordation of new claims has been increased from a \$5.00 filing fee to a \$10.00 filing fee per claim.

Number of New Filings: 0

X \$ 10.00 per Claim: \$ 0

Regulations now require a \$5.00 filing fee for all documents pertaining to mining claims. As in the past all documents filed must include claim names and BLM serial numbers.

Number of Affidavits: 1
Number of Claims: 481
X \$ 5.00 (per claim)

Sub Total Cost \$ 2405.00
=====

No. of Intent to Hold: 0
Number of Claims: 0
X \$ 5.00 (per claim)

Sub Total Cost \$ 0
=====

All other documents pertaining to mining claims (Transfer of Interest, Amendments, etc.) also require a charge of \$5.00 per claim.

Number of Documents: 0
Number of Claims: 0
X \$ 5.00 (per claim)

Sub Total Cost \$ 0
=====

TOTAL AMOUNT ENCLOSED: \$ 2405.00
=====

Accounting Advice/copies are to be returned to:

Cyprus Copperstone Gold Corporation
9100 East Mineral Circle
P. O. Box 3299
Englewood, Colorado 80155

Attn: J. J. Bensing
Manager, Land

By: P. J. Brady
Name: P. J. Brady
Title: Asst. Property Administrator

RECEIVED
B.L.M. AZ STATE OFFICE
AUG 11 1989
7:45 A.M.
PHOENIX, ARIZONA

UNITED STATES
DEPARTMENT OF THE INTERIOR
BUREAU OF LAND MANAGEMENT

RECEIPT AND ACCOUNTING ADVICE

No. 1566653

02

Subject: AFFIDAVITS OF LABOR (481) SGM/AZ 08 11 89 0 6 12 240500 *ok*

Applicant:
M. L. SCHRODER
178 IMPALA LANE
LAKE HAVASU CITY, AZ 86403

Remitter: CYPRUS MINERALS CO. - CK #472
P. O. BOX 3299
ENGLEWOOD, CO 80155

Assignor:

LEASE MANAGEMENT DATA									
<input type="checkbox"/> NEW <input type="checkbox"/> UPDATE <input type="checkbox"/> PAYMENT									
ORIGINAL SERIAL NO.	ASG.	TYPE	ST.	CTY.	FUND SYMBOL			ACRES/UNITS	RATE
AMC NOS. PER ATTACHED EXHIBITS									
AMOUNT	ANV. DATE	EXP. DATE	BILL CYC.	S/C	DISTRICT	NEXT BILL	MISC. DATA	U of M	ACTUAL UNITS
ASSIGNMENT SERIAL NO.	ASG.	TYPE	ST.	CTY.	FUND SYMBOL			ACRES/UNITS	RATE
AMOUNT	ANV. DATE	EXP. DATE	BILL CYC.	S/C	DISTRICT	NEXT BILL	MISC. DATA	U of M	ACTUAL UNITS

APPLY REMITTANCE			
ACTION	FUND SYMBOL	CTY.	AMOUNT
FILING FEE			
RENTAL			
UNEARNED			
REFUND			
TOTAL			
AMOUNT DUE			

Remarks:

Acknowledged sgm

BY: _____ DATE: _____

Lease in Escrow?
 KGS?
 Auto Escalates?
 Auto Renew?

Of Interest?
 Operating Rights?
 Operator
 Bond Filed?

FOR MMS USE ONLY

BILLEE NUMBER		FOREST REFUGE
OCS SECTION CODE		

AFFIDAVIT OF PERFORMANCE OF ANNUAL WORK - ARIZONA

STATE OF ARIZONA)
) ss.
COUNTY OF LA PAZ)

G. R. Stephan, being duly sworn, deposes and says that he is a citizen of the United States and more than eighteen years of age, resides at 2745 Castaway Drive, Lake Havasu, Arizona 86403, is personally acquainted with the mining claims described in Exhibit "A" attached hereto, situated in Plamosa Mining District, La Paz County, Arizona.


The location of the claims by Township, Range, and Section, the book and page numbers wherein the original or latest amended location for each claim is recorded and the Bureau of Land Management serial numbers are shown on Exhibit "A", attached.

That between the 2nd day of September, 1987 and August 1, 1988 at least \$28,400.00 worth of work and improvements were done and performed upon said claims, not including the location work of said claims. Such work and improvements were made by and at the expense of Cyprus Copperstone Gold Corporation, owner of said claims, for the purpose of complying with the laws of the United States pertaining to assessment or annual work, the same being as follows:

ACTUAL MINING: CYPRUS COPPERSTONE GOLD CORPORATION
7200 SOUTH ALTON WAY
P. O. BOX 3299
ENGLEWOOD, COLORADO 80155

The Affiant is duly authorized by Cyprus Copperstone Gold Corporation to make this Affidavit.

RECORDED AT THE
REQUEST OF: *MAIL TO:*
CYPRUS MINERALS CO.
ATTN: J.J. BENSING
PO BOX 3299
ENGLEWOOD CO
80155


G. R. Stephan
P. O. Box 3299
7200 South Alton Way
Englewood, Colorado 80155



RECEIVED

B.L.M. AZ STATE OFFICE

Attention: J. J. Bensing
Supervisor, Property Management

SEP 12 1988

7:45 A.M.
PHOENIX, ARIZONA

88-4590

STATE OF ARIZONA)
) ss.
COUNTY OF LA PAZ)

The foregoing instrument was acknowledged before me this 11th day of August, 1988, by G. R. Stephan on behalf of Cyprus Copperstone Gold Corporation.

IN WITNESS WHEREOF, I have hereunto set my hand and affixed my notary seal the day and year first above written.

Mary J. Swartzmelder **SEAL**
Notary Public

896 Dupont Ave
Lake Havasu City, Az 86403
Cochise County
Address

My Commission expires: 6/15/91

RECEIVED
B.L.M. AZ STATE OFFICE

SEP 12 1988

7:45 A.M.
PHOENIX, ARIZONA

EXHIBIT "A"

Attached to and made a part of that certain Affidavit of Performance of Annual Work dated the 17th day of August, 1988, covering the following unpatented lode mining claims located in all or portions of Sections 18, 19, 20, 21 and 22, Township 6 North, Range 19 West; and Sections 1, 2, 10, 11, 12, 13, 14, 15, 22, 23, 24, 26 and 27, Township 6 North, Range 20 West, Gila and Salt River Principal Meridian, and Plamosa Mining District, County of La Paz, State of Arizona.

NAME OF CLAIM	ORIGINAL RECORDATION		AMENDED RECORDATION		BLM SERIAL NO.	
	BOOK	PAGE	BOOK	PAGE		
COPPERSTONE # 15	1129	627	86-2314		A MC	88612
COPPERSTONE # 16	1129	630	86-2315		A MC	88613
COPPERSTONE # 17	1129	632	86-2316		A MC	88614
COPPERSTONE # 1	1128	65	86-2300		A MC	91283
COPPERSTONE # 2	1128	66	86-2301		A MC	91284
COPPERSTONE # 3	1128	67	86-2302		A MC	91285
COPPERSTONE # 4	1128	68	86-2303		A MC	91286
COPPERSTONE # 5	1128	69	86-2304		A MC	91287
COPPERSTONE # 6	1128	70	86-2305		A MC	91288
COPPERSTONE # 7	1128	72	86-2306		A MC	91289
COPPERSTONE # 8	1128	73	86-2307		A MC	91290
COPPERSTONE # 9	1128	74	86-2308		A MC	91291
COPPERSTONE # 10	1128	75	86-2309		A MC	91292
COPPERSTONE # 11	1128	76	86-2310		A MC	91293
COPPERSTONE # 12	1128	77	86-2311		A MC	91294
COPPERSTONE # 13	1128	78	86-2312		A MC	91295
COPPERSTONE # 14	1128	80	86-2313		A MC	91296
COPPERSTONE # 18	1131	294	86-2317		A MC	95246
COPPERSTONE # 19	1131	297	86-2318		A MC	95247
COPPERSTONE # 20	1131	298	86-2319		A MC	95248
COPPERSTONE # 21	1131	299	86-2320		A MC	95249
COPPERSTONE # 22	1131	300	86-2321		A MC	95250
COPPERSTONE # 23	1131	301	86-2322		A MC	95251
COPPERSTONE # 24	1131	302	86-2323		A MC	95252
COPPERSTONE # 25	1131	303	86-2324		A MC	95253
COPPERSTONE # 26	1131	304	86-2325		A MC	95254
COPPERSTONE # 27	1131	307	86-2326		A MC	95255
COPPERSTONE # 28	1131	308	86-2327		A MC	95256
COPPERSTONE # 29	1131	309	86-2328		A MC	95257
COPPERSTONE # 30	1151	145	86-2329		A MC	98423
COPPERSTONE # 31	1151	148	86-2330		A MC	98424
COPPERSTONE # 32	1151	149	86-2331		A MC	98425
COPPERSTONE # 33	1151	150	86-2332		A MC	98426
COPPERSTONE # 34	1151	151	86-2333		A MC	98427
COPPERSTONE # 35	1151	152	86-2334		A MC	98428
COPPERSTONE # 36	1151	153	86-2335		A MC	98429
COPPERSTONE # 37	1151	154	86-2336		A MC	98430

88612-
88614

91283-
91296

95246-
95257

98423-
98430

RECEIVED

B.L.M. AZ STATE OFFICE

EXHIBIT "A" (CONTINUED)

NAME OF CLAIM	ORIGINAL RECORDATION		AMENDED RECORDATION		BLM SERIAL NO.
	BOOK	PAGE	BOOK	PAGE	
COPPERSTONE # 38	1151	155	86-2337		A MC 98431
COPPERSTONE # 39	1151	156	86-2338		A MC 98432
COPPERSTONE # 40	1151	157	86-2339		A MC 98433
COPPERSTONE # 41	1152	181	86-2340		A MC 98957
COPPERSTONE # 42	1152	183	86-2341		A MC 98958
COPPERSTONE # 43	1152	185	86-2342		A MC 98959
COPPERSTONE # 44	1152	187	86-2343		A MC 98960
COPPERSTONE # 45	1152	189	86-2344		A MC 98961
COPPERSTONE # 46	1152	191	86-2345		A MC 98962
COPPERSTONE # 47	1152	193	86-2346		A MC 98963
COPPERSTONE # 48	1152	195	86-2347		A MC 98964
COPPERSTONE # 49	1152	197	86-2348		A MC 98965
COPPERSTONE # 50	1152	199	86-2349		A MC 98966
COPPERSTONE # 51	1152	201	86-2350		A MC 98967
COPPERSTONE # 52	1152	203	86-2351		A MC 98968
COPPERSTONE # 53	1152	205	86-2352		A MC 98969
COPPERSTONE # 54	1152	763	86-2353		A MC 98970
COPPERSTONE # 55	1152	765	86-2354		A MC 98971
COPPERSTONE # 56	1152	767	86-2355		A MC 98972
COPPERSTONE # 57	1152	769	86-2356		A MC 98973
COPPERSTONE # 58	1152	771	86-2357		A MC 98974
COPPERSTONE # 59	1152	773	86-2358		A MC 98975
COPPERSTONE # 60	1152	775	86-2359		A MC 98976
COPPERSTONE # 61	1152	777	86-2360		A MC 98977
COPPERSTONE # 62	1152	779	86-2361		A MC 98978
COPPERSTONE # 63	1152	781	86-2362		A MC 98979
IRON REEF #1	1168	69			A MC 105953
IRON REEF #2	1168	72			A MC 105954
IRON REEF #3	1168	74			A MC 105955
IRON REEF #4	1168	76			A MC 105956
IRON REEF #5	1168	78			A MC 105957
IRON REEF #6	1168	80			A MC 105958
IRON REEF #7	1168	82			A MC 105959
IRON REEF #8	1168	84			A MC 105960
IRON REEF #9	1168	86			A MC 105961
IRON REEF #10	1168	88			A MC 105962
COPPERSTONE # 64	1173	716	86-2363		A MC 108058
COPPERSTONE # 65	1173	719	86-2364		A MC 108059
COPPERSTONE 101	1254	76	86-2365		A MC 144884
COPPERSTONE 102	1254	79	86-2366		A MC 144885
COPPERSTONE 103	1254	81	86-2367		A MC 144886
COPPERSTONE 104	1254	83	86-2368		A MC 144887
COPPERSTONE 105	1254	85	86-2369		A MC 144888
COPPERSTONE 106	1254	87	86-2370		A MC 144889
COPPERSTONE 107	1254	89	86-2371		A MC 144890
COPPERSTONE 108	1254	91	86-2372		A MC 144891

98597-
98979

105953-
105962

108058
108059
144884
144885
144886
144887
144888
144889
144890
144891

RECEIVED
L.M. AZ STATE OFFIC

SEP 12 1988

7:45 A.M.
PHOENIX, ARIZONA

EXHIBIT "A" (CONTINUED)

<u>NAME OF CLAIM</u>	<u>ORIGINAL RECORDATION BOOK</u>	<u>PAGE</u>	<u>AMENDED RECORDATION BOOK</u>	<u>PAGE</u>	<u>BLM SERIAL NO.</u>
COPPERSTONE 109	1254	93	86-2373		A MC 144892
COPPERSTONE 110	1254	95	86-2374		A MC 144893
COPPERSTONE 111	1254	97	86-2375		A MC 144894
COPPERSTONE 112	1254	99	86-2376		A MC 144895
COPPERSTONE 113	1254	101	86-2377		A MC 144896
COPPERSTONE 114	1254	103	86-2378		A MC 144897
COPPERSTONE 115	1254	105	86-2379		A MC 144898
COPPERSTONE 116A	1254	107	86-2380		A MC 144899
COPPERSTONE 117	1254	109	86-2381		A MC 144900
COPPERSTONE 118	1254	111	86-2382		A MC 144901
COPPERSTONE 119	1254	113	86-2383		A MC 144902
COPPERSTONE 120	1254	115	86-2384		A MC 144903
COPPERSTONE 122	1254	119	86-2385		A MC 144905
COPPERSTONE 123	1254	121	86-2386		A MC 144906
COPPERSTONE 124	1254	123	86-2387		A MC 144907
COPPERSTONE 125	1254	125	86-2388		A MC 144908
COPPERSTONE 126	1254	127	86-2389		A MC 144909
COPPERSTONE 127	1254	129	86-2390		A MC 144910
COPPERSTONE 129	1254	133	86-2391		A MC 144912
COPPERSTONE 130	1254	135	86-2392		A MC 144913
COPPERSTONE 131	1254	137	86-2393		A MC 144914
COPPERSTONE 132	1254	139	86-2394		A MC 144915
COPPERSTONE 133	1254	141	86-2395		A MC 144916
COPPERSTONE 134	1254	143	86-2396		A MC 144917
COPPERSTONE 136	1254	147	86-2397		A MC 144919
COPPERSTONE 137	1254	149	86-2398		A MC 144920
COPPERSTONE 138	1254	151	86-2399		A MC 144921
COPPERSTONE 139	1254	153	86-2400		A MC 144922
COPPERSTONE 140	1254	155	86-2401		A MC 144923
COPPERSTONE 141	1254	157	86-2402		A MC 144924
COPPERSTONE 142	1254	159	86-2403		A MC 144925
COPPERSTONE 143	1254	161	86-2404		A MC 144926
COPPERSTONE 144	1254	163	86-2405		A MC 144927
COPPERSTONE 145	1254	165	86-2406		A MC 144928
COPPERSTONE 146	1254	167	86-2407		A MC 144929
COPPERSTONE 147	1254	169	86-2408		A MC 144930
COPPERSTONE 148	1254	171	86-2409		A MC 144931
COPPERSTONE 149	1254	173	86-2410		A MC 144932
COPPERSTONE 150	1254	175	86-2411		A MC 144933
COPPERSTONE 151	1254	177	86-2412		A MC 144934
COPPERSTONE 152	1254	179	86-2413		A MC 144935
COPPERSTONE 153	1254	181	86-2414		A MC 144936
COPPERSTONE 154	1254	183	86-2415		A MC 144937
COPPERSTONE 155	1254	185	86-2416		A MC 144938
COPPERSTONE 156	1254	187	86-2417		A MC 144939
COPPERSTONE 157	1254	189	86-2418		A MC 144940

144892-
144903
144905-
144910
144912-
14491-
144919-

RECEIVED
AZ STATE OFFICE

SEP 12 1988

7:45 A.M.
PHOENIX, ARIZONA

EXHIBIT "A" (CONTINUED)

NAME OF CLAIM	ORIGINAL RECORDATION		AMENDED RECORDATION		BLM SERIAL NO.
	BOOK	PAGE	BOOK	PAGE	
COPPERSTONE 158	1254	191	86-2419		A MC 144941
COPPERSTONE 159	1254	193	86-2420		A MC 144942
COPPERSTONE 160	1254	195	86-2421		A MC 144943
COPPERSTONE 161	1254	197	86-2422		A MC 144944
COPPERSTONE 162	1276	349	86-2423		A MC 164418
COPPERSTONE 163	1276	355	86-2424		A MC 164419
COPPERSTONE 164	1276	357	86-2425		A MC 164420
COPPERSTONE 165	1276	359	86-2426		A MC 164421
COPPERSTONE 166	1276	361	86-2427		A MC 164422
COPPERSTONE 167	1276	363	86-2428		A MC 164423
COPPERSTONE 168	1276	365	86-2429		A MC 164424
COPPERSTONE 169	1276	367	86-2430		A MC 164425
COPPERSTONE 170	1276	369	86-2431		A MC 164426
COPPERSTONE 171	1276	371	86-2432		A MC 164427
COPPERSTONE 172A	1276	373	86-2433		A MC 164428
COPPERSTONE 183A	1276	395	86-2434		A MC 164439
COPPERSTONE 184	1276	397	86-2435		A MC 164440
COPPERSTONE 185	1276	398	86-2436		A MC 164441
COPPERSTONE 186	1276	400	86-2437		A MC 164442
COPPERSTONE 187	1276	402	86-2438		A MC 164443
COPPERSTONE 188	1276	404	86-2439		A MC 164444
COPPERSTONE 189	1276	406	86-2440		A MC 164445
COPPERSTONE 190	1276	408	86-2441		A MC 164446
COPPERSTONE 191	1276	410	86-2442		A MC 164447
COPPERSTONE 192A	1276	412	86-2443		A MC 164448
COPPERSTONE 210	1276	448	86-2444		A MC 164466
COPPERSTONE 211	1276	450	86-2445		A MC 164467
COPPERSTONE 212	1276	452	86-2446		A MC 164468
COPPERSTONE 213	1276	454	86-2447		A MC 164469
COPPERSTONE 214	1276	456	86-2448		A MC 164470
COPPERSTONE 215	1276	458	86-2449		A MC 164471
COPPERSTONE 216	1276	460	86-2450		A MC 164472
COPPERSTONE 217	1276	462	86-2451		A MC 164473
COPPERSTONE 218	1276	464	86-2452		A MC 164474
COPPERSTONE 219	1276	466	86-2453		A MC 164475
COPPERSTONE 220	1276	468	86-2454		A MC 164476
COPPERSTONE 221	1276	470	86-2455		A MC 164477
COPPERSTONE 222	1276	472	86-2456		A MC 164478
COPPERSTONE 223	1276	474	86-2457		A MC 164479
COPPERSTONE 224	1276	476	86-2458		A MC 164480
COPPERSTONE 225	1276	478	86-2459		A MC 164481
COPPERSTONE 226	1276	480	86-2460		A MC 164482
COPPERSTONE 227	1276	482	86-2461		A MC 164483
COPPERSTONE 228	1276	484	86-2462		A MC 164484
COPPERSTONE 229	1276	486	86-2463		A MC 164485
COPPERSTONE 230	1276	488	86-2464		A MC 164486

164418-
164424
164439-
164448
164466-
164488

RECEIVED
AZ STATE OFFICE

SEP 12 1988

7:45 A.M.
PHOENIX, ARIZONA

EXHIBIT "A" (CONTINUED)

NAME OF CLAIM	ORIGINAL RECORDATION		AMENDED RECORDATION		BLM SERIAL NO.
	BOOK	PAGE	BOOK	PAGE	
COPPERSTONE 231	1276	490	86-2465	A MC 164487 ✓	
COPPERSTONE 232	1276	492	86-2466	A MC 164488 ✓	
COPPERSTONE 233	1276	494	86-2467	A MC 164489 ✓	
COPPERSTONE 234	1276	496	86-2468	A MC 164490 ✓	
COPPERSTONE 235	1276	498	86-2469	A MC 164491 ✓	
COPPERSTONE 236	1276	500	86-2470	A MC 164492 ✓	
COPPERSTONE 237	1276	502	86-2471	A MC 164493 ✓	
COPPERSTONE 238	1276	504	86-2472	A MC 164494 ✓	
COPPERSTONE 239	1276	506	86-2473	A MC 164495 ✓	
COPPERSTONE 240	1276	508	86-2474	A MC 164496 ✓	
COPPERSTONE 241	1276	510	86-2475	A MC 164497 ✓	
COPPERSTONE 242	1276	512	86-2476	A MC 164498 ✓	
COPPERSTONE 243	1276	514	86-2477	A MC 164499 ✓	
COPPERSTONE 244	1276	516	86-2478	A MC 164500 ✓	
COPPERSTONE 245	1276	518	86-2479	A MC 164501 ✓	
COPPERSTONE 246	1276	520	86-2480	A MC 164502 ✓	
COPPERSTONE 247	1276	522	86-2481	A MC 164503 ✓	
COPPERSTONE 248	1276	524	86-2482	A MC 164504 ✓	
COPPERSTONE 249	1276	526	86-2483	A MC 164505 ✓	
COPPERSTONE 250	1276	528	86-2484	A MC 164506 ✓	
COPPERSTONE 251	1276	530	86-2485	A MC 164507 ✓	
COPPERSTONE 252	1276	532	86-2486	A MC 164508 ✓	
COPPERSTONE 253	1276	534	86-2487	A MC 164509 ✓	
COPPERSTONE 254	1276	536	86-2488	A MC 164510 ✓	
COPPERSTONE 255	1276	538	86-2489	A MC 164511 ✓	
COPPERSTONE 256	1276	540	86-2490	A MC 164512 ✓	
COPPERSTONE 257	1276	542	86-2491	A MC 164513 ✓	
COPPERSTONE 258	1276	544	86-2492	A MC 164514 ✓	
COPPERSTONE 259	1276	546	86-2493	A MC 164515 ✓	
COPPERSTONE 260	1276	548	86-2494	A MC 164516 ✓	
COPPERSTONE 261	1276	550	86-2495	A MC 164517 ✓	
COPPERSTONE 262	1276	552	86-2496	A MC 164518 ✓	
COPPERSTONE 263	1276	554	86-2497	A MC 164519 ✓	
COPPERSTONE 264	1276	556	86-2498	A MC 164520 ✓	
COPPERSTONE 265	1276	558	86-2499	A MC 164521 ✓	
COPPERSTONE 266	1276	560	86-2500	A MC 164522 ✓	
COPPERSTONE 267	1276	562	86-2501	A MC 164523 ✓	
COPPERSTONE 268	1276	564	86-2502	A MC 164524 ✓	
COPPERSTONE 269	1276	566	86-2503	A MC 164525 ✓	
COPPERSTONE 270	1276	568	86-2504	A MC 164526 ✓	
COPPERSTONE 271	1276	570	86-2505	A MC 164527 ✓	
COPPERSTONE 272	1276	572	86-2506	A MC 164528 ✓	
COPPERSTONE 273	1276	574	86-2507	A MC 164529 ✓	
COPPERSTONE 274	1276	576	86-2508	A MC 164530 ✓	
COPPERSTONE 275	1276	578	86-2509	A MC 164531 ✓	
COPPERSTONE 276	1276	580	86-2510	A MC 164532 ✓	
COPPERSTONE 277	1276	582	86-2511	A MC 164533 ✓	

277
231
4

RECEIVED
BLM STATE OFFICE

SEP 12 1988

EXHIBIT "A" (CONTINUED)

NAME OF CLAIM	ORIGINAL RECORDATION		AMENDED RECORDATION		BLM SERIAL NO.
	BOOK	PAGE	BOOK	PAGE	
COPPERSTONE 278	1276	584	86-2512	A MC 164534	
COPPERSTONE 279	1276	586	86-2513	A MC 164535	
COPPERSTONE 280	1276	588	86-2514	A MC 164536	
COPPERSTONE 281	1276	590	86-2515	A MC 164537	
COPPERSTONE 282	1276	592	86-2516	A MC 164538	
COPPERSTONE 283	1276	594	86-2517	A MC 164539	
COPPERSTONE 284	1276	596	86-2518	A MC 164540	
COPPERSTONE 285	1276	598	86-2519	A MC 164541	
COPPERSTONE 286	1276	600	86-2520	A MC 164542	
COPPERSTONE 287	1276	602	86-2521	A MC 164543	
COPPERSTONE 288	1276	604	86-2522	A MC 164544	
COPPERSTONE 289	1276	606	86-2523	A MC 164545	
COPPERSTONE 290	1276	608	86-2524	A MC 164546	
COPPERSTONE 291	1276	610	86-2525	A MC 164547	
COPPERSTONE 292	1276	612	86-2526	A MC 164548	
COPPERSTONE 293	1276	614	86-2527	A MC 164549	
COPPERSTONE 294	1276	616	86-2528	A MC 164550	
COPPERSTONE 295	1276	618	86-2529	A MC 164551	
COPPERSTONE 296	1276	620	86-2530	A MC 164552	
COPPERSTONE 297	1276	622	86-2531	A MC 164553	
COPPERSTONE 298	1276	624	86-2532	A MC 164554	
COPPERSTONE 299	1276	626	86-2533	A MC 164555	
COPPERSTONE 300	1276	628	86-2534	A MC 164556	
COPPERSTONE 301	1276	630	86-2535	A MC 164557	
COPPERSTONE 302	1276	632	86-2536	A MC 164558	
COPPERSTONE 303	1276	634	86-2537	A MC 164559	
COPPERSTONE 304	1276	636	86-2538	A MC 164560	
COPPERSTONE 305	1276	638	86-2539	A MC 164561	
COPPERSTONE 306	1276	640	86-2540	A MC 164562	
COPPERSTONE 307	1276	642	86-2541	A MC 164563	
COPPERSTONE 308	1276	644	86-2542	A MC 164564	
COPPERSTONE 309	1276	646	86-2543	A MC 164565	
COPPERSTONE 310	1276	648	86-2544	A MC 164566	
COPPERSTONE 311	1276	650	86-2545	A MC 164567	
COPPERSTONE 312	1276	652	86-2546	A MC 164568	
COPPERSTONE 313	1276	654	86-2547	A MC 164569	
COPPERSTONE 314	1276	656	86-2548	A MC 164570	
COPPERSTONE 315	1276	658	86-2549	A MC 164571	
COPPERSTONE 316	84-002461		86-2550	A MC 220648	
COPPERSTONE 317	84-002460		86-2551	A MC 220649	
COPPERSTONE 318	84-002462		86-2552	A MC 220650	
COPPERSTONE 319	84-002463		86-2553	A MC 220651	
COPPERSTONE 320	84-002464		86-2554	A MC 220652	
COPPERSTONE 321	84-002465		86-2555	A MC 220653	
COPPERSTONE 322	84-002466		86-2556	A MC 220654	
COPPERSTONE 323	84-002467		86-2557	A MC 220655	

164534-
164571

RECEIVED
AZ STATE OFFICE
SEP 12 1988

EXHIBIT "A" (CONTINUED)

<u>NAME OF CLAIM</u>	<u>ORIGINAL RECORDATION BOOK PAGE</u>	<u>AMENDED RECORDATION BOOK PAGE</u>	<u>BLM SERIAL NO.</u>
COPPERSTONE 324	84-002468	86-2558	A MC 220656
COPPERSTONE 325	84-002469	86-2559	A MC 220657
COPPERSTONE 326	84-002470	86-2560	A MC 220658
COPPERSTONE 327	84-002471	86-2561	A MC 220659
COPPERSTONE 328	84-002472	86-2562	A MC 220660
COPPERSTONE 329	86-4548		A MC 260459
COPPERSTONE 330	86-4549		A MC 260460
COPPERSTONE 331	86-4550		A MC 260461
COPPERSTONE 332	86-4551		A MC 260462
COPPERSTONE 333	86-4552		A MC 260463
COPPERSTONE 334	86-4553		A MC 260464
COPPERSTONE 335	86-4554		A MC 260465
COPPERSTONE 336	86-4555		A MC 260466
COPPERSTONE 337	86-4556		A MC 260467
COPPERSTONE 338	86-4557		A MC 260468
COPPERSTONE 339	86-4558		A MC 260469

260459-
260469

RECORDED IN OFFICIAL RECORDS
 OF LA PAZ COUNTY, ARIZONA
 AUG 11 1 18 PM '88
PW
 Lois K. Hesse, COUNTY RECORDER

RF 9 +
CO. SUR 4 +
ST. SUR 5 +
P+H 1 +
TOTAL FEE 19
9 - OF - 9 PAGES

RECEIVED
 B.L.M. AZ STATE OFFICE
 SEP 1 2 1988
 7:45 A.M.
 PHOENIX, ARIZONA





Cyprus Minerals Company

7200 South Alton Way
P.O. Box 3299
Englewood, Colorado 80155
303-740-5000

September 9, 1988

Bureau of Land Management
Arizona State Office
Siete Square Building
3707 North 7th Street
Phoenix, Arizona 85014

Gentlemen:

Enclosed for your files is one (1) recorded copy of the Affidavit of Performance of Annual Work covering the unpatented lode mining claims known as the Copperstone #15, et al., BLM Serial Numbers ~~MC 88612,~~ et al.

Should you have any questions, please call me at (303) 740-5188.

Pat Brady

Pat Brady
Assistant Property Administrator

/pb

Enc.

J. J. Bensing/POL File

L-100064, 100065, 100086

88612
91283
95246
98423
105953
108058
144884

164418
22064
26045
al

**RECEIVED
B.L.M. AZ STATE OFFICE**

SEP 12 1988

**7:45 A.M.
PHOENIX, ARIZONA**

CYPRUS



Cyprus Minerals Company

7200 South Alton Way
P.O. Box 3299
Englewood, Colorado 80155
303-740-5000

August 9, 1988

Bureau of Land Management
Arizona State Office
Siete Square Building
3707 North 7th Street
Phoenix, Arizona 85014

88612
95246
98423
91283 98957
105953
144884
161418
220648
260439
109058

Gentlemen:

Enclosed for recording are two (2) unrecorded copies of the Affidavit of Performance of Annual Work covering unpatented lode mining claims known as the Copperstone #15, et al., BLM Serial Numbers A MC 88612, et al.

Please acknowledge receipt of this document by returning each of the following to the attention of J. J. Bensing, Supervisor, Property Management at the above letterhead address:

1. One (1) dated and signed copy of this letter; and
2. One (1) date and time stamped copy of the document.

Should you have any questions, please do not hesitate to contact me at (303) 740-5188. Thank you for your assistance.

Pat Brady

Pat Brady
Assistant Property Administrator

/pb

Encs.

J. J. Bensing/POL File

L-100064, 100065 & 100086

RECEIVED
BLM. AZ STATE OFFICE
AUG 12 10 19 AM '88
PHOENIX, ARIZONA

Received this ____ day of August, 1988.

By: _____

Title: _____

CYPRUS

AFFIDAVIT OF PERFORMANCE OF ANNUAL WORK - ARIZONA

RECEIVED
D.L.M. AZ STATE OFFICE
AUG 12 10 19 AM '88
PHOENIX, ARIZONA

STATE OF ARIZONA)
) ss.
COUNTY OF LA PAZ)


G. R. Stephan, being duly sworn, deposes and says that he is a citizen of the United States and more than eighteen years of age, resides at 2745 Castaway Drive, Lake Havasu, Arizona 86403, is personally acquainted with the mining claims described in Exhibit "A" attached hereto, situated in Plamosa Mining District, La Paz County, Arizona.

The location of the claims by Township, Range, and Section, the book and page numbers wherein the original or latest amended location for each claim is recorded and the Bureau of Land Management serial numbers are shown on Exhibit "A", attached.

That between the 2nd day of September, 1987 and August 1, 1988 at least \$28,400.00 worth of work and improvements were done and performed upon said claims, not including the location work of said claims. Such work and improvements were made by and at the expense of Cyprus Copperstone Gold Corporation, owner of said claims, for the purpose of complying with the laws of the United States pertaining to assessment or annual work, the same being as follows:

ACTUAL MINING: CYPRUS COPPERSTONE GOLD CORPORATION
7200 SOUTH ALTON WAY
P. O. BOX 3299
ENGLEWOOD, COLORADO 80155

The Affiant is duly authorized by Cyprus Copperstone Gold Corporation to make this Affidavit.



G. R. Stephan
P. O. Box 3299
7200 South Alton Way
Englewood, Colorado 80155

APPROVED


Attention: J. J. Bensing
Supervisor, Property Management

STATE OF ARIZONA)
) ss.
COUNTY OF LA PAZ)


The foregoing instrument was acknowledged before me this 11th day of August, 1988, by G. R. Stephan on behalf of Cyprus Copperstone Gold Corporation.

IN WITNESS WHEREOF, I have hereunto set my hand and affixed my notary seal the day and year first above written.

Mary J. Swartzmiller
Notary Public

896 Responder Rd
State Hermosa City, Az 86403
McHone County
Address

My Commission expires: 6-15-91



RECEIVED
B.L.M. AZ STATE OFFICE
AUG 12 10 19 AM '88
PHOENIX, ARIZONA

EXHIBIT "A"

Attached to and made a part of that certain Affidavit of Performance of Annual Work dated the 11th day of August, 1988, covering the following unpatented lode mining claims located in all or portions of Sections 18, 19, 20, 21 and 22, Township 6 North, Range 19 West; and Sections 1, 2, 10, 11, 12, 13, 14, 15, 22, 23, 24, 26 and 27, Township 6 North, Range 20 West, Gila and Salt River Principal Meridian, and Plamosa Mining District, County of La Paz, State of Arizona.

NAME OF CLAIM	ORIGINAL RECORDATION		AMENDED RECORDATION		BLM SERIAL NO.	
	BOOK	PAGE	BOOK	PAGE		
COPPERSTONE # 15	1129	627	86-2314		A MC	88612
COPPERSTONE # 16	1129	630	86-2315		A MC	88613
COPPERSTONE # 17	1129	632	86-2316		A MC	88614
COPPERSTONE # 1	1128	65	86-2300		A MC	91283
COPPERSTONE # 2	1128	66	86-2301		A MC	91284
COPPERSTONE # 3	1128	67	86-2302		A MC	91285
COPPERSTONE # 4	1128	68	86-2303		A MC	91286
COPPERSTONE # 5	1128	69	86-2304		A MC	91287
COPPERSTONE # 6	1128	70	86-2305		A MC	91288
COPPERSTONE # 7	1128	72	86-2306		A MC	91289
COPPERSTONE # 8	1128	73	86-2307		A MC	91290
COPPERSTONE # 9	1128	74	86-2308		A MC	91291
COPPERSTONE # 10	1128	75	86-2309		A MC	91292
COPPERSTONE # 11	1128	76	86-2310		A MC	91293
COPPERSTONE # 12	1128	77	86-2311		A MC	91294
COPPERSTONE # 13	1128	78	86-2312		A MC	91295
COPPERSTONE # 14	1128	80	86-2313		A MC	91296
COPPERSTONE # 18	1131	294	86-2317		A MC	95246
COPPERSTONE # 19	1131	297	86-2318		A MC	95247
COPPERSTONE # 20	1131	298	86-2319		A MC	95248
COPPERSTONE # 21	1131	299	86-2320		A MC	95249
COPPERSTONE # 22	1131	300	86-2321		A MC	95250
COPPERSTONE # 23	1131	301	86-2322		A MC	95251
COPPERSTONE # 24	1131	302	86-2323		A MC	95252
COPPERSTONE # 25	1131	303	86-2324		A MC	95253
COPPERSTONE # 26	1131	304	86-2325		A MC	95254
COPPERSTONE # 27	1131	307	86-2326		A MC	95255
COPPERSTONE # 28	1131	308	86-2327		A MC	95256
COPPERSTONE # 29	1131	309	86-2328		A MC	95257
COPPERSTONE # 30	1151	145	86-2329		A MC	98423
COPPERSTONE # 31	1151	148	86-2330		A MC	98424
COPPERSTONE # 32	1151	149	86-2331		A MC	98425
COPPERSTONE # 33	1151	150	86-2332		A MC	98426
COPPERSTONE # 34	1151	151	86-2333		A MC	98427
COPPERSTONE # 35	1151	152	86-2334		A MC	98428
COPPERSTONE # 36	1151	153	86-2335		A MC	98429
COPPERSTONE # 37	1151	154	86-2336		A MC	98430

88612-14

91283-06

PHOENIX, ARIZONA

AUG 17 10 19 AM '88

RECEIVED
BLM. AZ STATE OFFICE

95246-57

98423-30

EXHIBIT "A" (CONTINUED)

NAME OF CLAIM	ORIGINAL RECORDATION		AMENDED RECORDATION		BLM SERIAL NO.	
	BOOK	PAGE	BOOK	PAGE	SERIAL	NO.
COPPERSTONE # 38	1151	155	86-2337		A MC	98431
COPPERSTONE # 39	1151	156	86-2338		A MC	98432
COPPERSTONE # 40	1151	157	86-2339		A MC	98433
COPPERSTONE # 41	1152	181	86-2340		A MC	98957
COPPERSTONE # 42	1152	183	86-2341		A MC	98958
COPPERSTONE # 43	1152	185	86-2342		A MC	98959
COPPERSTONE # 44	1152	187	86-2343		A MC	98960
COPPERSTONE # 45	1152	189	86-2344		A MC	98961
COPPERSTONE # 46	1152	191	86-2345		A MC	98962
COPPERSTONE # 47	1152	193	86-2346		A MC	98963
COPPERSTONE # 48	1152	195	86-2347		A MC	98964
COPPERSTONE # 49	1152	197	86-2348		A MC	98965
COPPERSTONE # 50	1152	199	86-2349		A MC	98966
COPPERSTONE # 51	1152	201	86-2350		A MC	98967
COPPERSTONE # 52	1152	203	86-2351		A MC	98968
COPPERSTONE # 53	1152	205	86-2352		A MC	98969
COPPERSTONE # 54	1152	763	86-2353		A MC	98970
COPPERSTONE # 55	1152	765	86-2354		A MC	98971
COPPERSTONE # 56	1152	767	86-2355		A MC	98972
COPPERSTONE # 57	1152	769	86-2356		A MC	98973
COPPERSTONE # 58	1152	771	86-2357		A MC	98974
COPPERSTONE # 59	1152	773	86-2358		A MC	98975
COPPERSTONE # 60	1152	775	86-2359		A MC	98976
COPPERSTONE # 61	1152	777	86-2360		A MC	98977
COPPERSTONE # 62	1152	779	86-2361		A MC	98978
COPPERSTONE # 63	1152	781	86-2362		A MC	98979
IRON REEF #1	1168	69			A MC	105953
IRON REEF #2	1168	72			A MC	105954
IRON REEF #3	1168	74			A MC	105955
IRON REEF #4	1168	76			A MC	105956
IRON REEF #5	1168	78			A MC	105957
IRON REEF #6	1168	80			A MC	105958
IRON REEF #7	1168	82			A MC	105959
IRON REEF #8	1168	84			A MC	105960
IRON REEF #9	1168	86			A MC	105961
IRON REEF #10	1168	88			A MC	105962
COPPERSTONE # 64	1173	716	86-2363		A MC	108058
COPPERSTONE # 65	1173	719	86-2364		A MC	108059
COPPERSTONE 101	1254	76	86-2365		A MC	144884
COPPERSTONE 102	1254	79	86-2366		A MC	144885
COPPERSTONE 103	1254	81	86-2367		A MC	144886
COPPERSTONE 104	1254	83	86-2368		A MC	144887
COPPERSTONE 105	1254	85	86-2369		A MC	144888
COPPERSTONE 106	1254	87	86-2370		A MC	144889
COPPERSTONE 107	1254	89	86-2371		A MC	144890
COPPERSTONE 108	1254	91	86-2372		A MC	144891

98431-33

98957-79

RECEIVED
B.L.M. AZ STATE OFFICE
AUG 12 10 20 AM '88
PHOENIX, ARIZONA

105953-962

108058-59

144884-91

EXHIBIT "A" (CONTINUED)

NAME OF CLAIM	ORIGINAL RECORDATION		AMENDED RECORDATION		BLM SERIAL NO.
	BOOK	PAGE	BOOK	PAGE	
COPPERSTONE 109	1254	93	86-2373		A MC 144892
COPPERSTONE 110	1254	95	86-2374		A MC 144893
COPPERSTONE 111	1254	97	86-2375		A MC 144894
COPPERSTONE 112	1254	99	86-2376		A MC 144895
COPPERSTONE 113	1254	101	86-2377		A MC 144896
COPPERSTONE 114	1254	103	86-2378		A MC 144897
COPPERSTONE 115	1254	105	86-2379		A MC 144898
COPPERSTONE 116A	1254	107	86-2380		A MC 144899
COPPERSTONE 117	1254	109	86-2381		A MC 144900
COPPERSTONE 118	1254	111	86-2382		A MC 144901
COPPERSTONE 119	1254	113	86-2383		A MC 144902
COPPERSTONE 120	1254	115	86-2384		A MC 144903
COPPERSTONE 122	1254	119	86-2385		A MC 144905
COPPERSTONE 123	1254	121	86-2386		A MC 144906
COPPERSTONE 124	1254	123	86-2387		A MC 144907
COPPERSTONE 125	1254	125	86-2388		A MC 144908
COPPERSTONE 126	1254	127	86-2389		A MC 144909
COPPERSTONE 127	1254	129	86-2390		A MC 144910
COPPERSTONE 129	1254	133	86-2391		A MC 144912
COPPERSTONE 130	1254	135	86-2392		A MC 144913
COPPERSTONE 131	1254	137	86-2393		A MC 144914
COPPERSTONE 132	1254	139	86-2394		A MC 144915
COPPERSTONE 133	1254	141	86-2395		A MC 144916
COPPERSTONE 134	1254	143	86-2396		A MC 144917
COPPERSTONE 136	1254	147	86-2397		A MC 144919
COPPERSTONE 137	1254	149	86-2398		A MC 144920
COPPERSTONE 138	1254	151	86-2399		A MC 144921
COPPERSTONE 139	1254	153	86-2400		A MC 144922
COPPERSTONE 140	1254	155	86-2401		A MC 144923
COPPERSTONE 141	1254	157	86-2402		A MC 144924
COPPERSTONE 142	1254	159	86-2403		A MC 144925
COPPERSTONE 143	1254	161	86-2404		A MC 144926
COPPERSTONE 144	1254	163	86-2405		A MC 144927
COPPERSTONE 145	1254	165	86-2406		A MC 144928
COPPERSTONE 146	1254	167	86-2407		A MC 144929
COPPERSTONE 147	1254	169	86-2408		A MC 144930
COPPERSTONE 148	1254	171	86-2409		A MC 144931
COPPERSTONE 149	1254	173	86-2410		A MC 144932
COPPERSTONE 150	1254	175	86-2411		A MC 144933
COPPERSTONE 151	1254	177	86-2412		A MC 144934
COPPERSTONE 152	1254	179	86-2413		A MC 144935
COPPERSTONE 153	1254	181	86-2414		A MC 144936
COPPERSTONE 154	1254	183	86-2415		A MC 144937
COPPERSTONE 155	1254	185	86-2416		A MC 144938
COPPERSTONE 156	1254	187	86-2417		A MC 144939
COPPERSTONE 157	1254	189	86-2418		A MC 144940

144892-905
144905-10

RECEIVED
BLM, AZ STATE OFFICE
AUG 12 10 20 AM '88
PHOENIX, ARIZONA

144912-17
144919-4

EXHIBIT "A" (CONTINUED)

NAME OF CLAIM	ORIGINAL RECORDATION		AMENDED RECORDATION		BLM SERIAL NO.
	BOOK	PAGE	BOOK	PAGE	
COPPERSTONE 158	1254	191	86-2419		A MC 144941
COPPERSTONE 159	1254	193	86-2420		A MC 144942
COPPERSTONE 160	1254	195	86-2421		A MC 144943
COPPERSTONE 161	1254	197	86-2422		A MC 144944
COPPERSTONE 162	1276	349	86-2423		A MC 164418
COPPERSTONE 163	1276	355	86-2424		A MC 164419
COPPERSTONE 164	1276	357	86-2425		A MC 164420
COPPERSTONE 165	1276	359	86-2426		A MC 164421
COPPERSTONE 166	1276	361	86-2427		A MC 164422
COPPERSTONE 167	1276	363	86-2428		A MC 164423
COPPERSTONE 168	1276	365	86-2429		A MC 164424
COPPERSTONE 169	1276	367	86-2430		A MC 164425
COPPERSTONE 170	1276	369	86-2431		A MC 164426
COPPERSTONE 171	1276	371	86-2432		A MC 164427
COPPERSTONE 172A	1276	373	86-2433		A MC 164428
COPPERSTONE 183A	1276	395	86-2434		A MC 164439
COPPERSTONE 184	1276	397	86-2435		A MC 164440
COPPERSTONE 185	1276	398	86-2436		A MC 164441
COPPERSTONE 186	1276	400	86-2437		A MC 164442
COPPERSTONE 187	1276	402	86-2438		A MC 164443
COPPERSTONE 188	1276	404	86-2439		A MC 164444
COPPERSTONE 189	1276	406	86-2440		A MC 164445
COPPERSTONE 190	1276	408	86-2441		A MC 164446
COPPERSTONE 191	1276	410	86-2442		A MC 164447
COPPERSTONE 192A	1276	412	86-2443		A MC 164448
COPPERSTONE 210	1276	448	86-2444		A MC 164466
COPPERSTONE 211	1276	450	86-2445		A MC 164467
COPPERSTONE 212	1276	452	86-2446		A MC 164468
COPPERSTONE 213	1276	454	86-2447		A MC 164469
COPPERSTONE 214	1276	456	86-2448		A MC 164470
COPPERSTONE 215	1276	458	86-2449		A MC 164471
COPPERSTONE 216	1276	460	86-2450		A MC 164472
COPPERSTONE 217	1276	462	86-2451		A MC 164473
COPPERSTONE 218	1276	464	86-2452		A MC 164474
COPPERSTONE 219	1276	466	86-2453		A MC 164475
COPPERSTONE 220	1276	468	86-2454		A MC 164476
COPPERSTONE 221	1276	470	86-2455		A MC 164477
COPPERSTONE 222	1276	472	86-2456		A MC 164478
COPPERSTONE 223	1276	474	86-2457		A MC 164479
COPPERSTONE 224	1276	476	86-2458		A MC 164480
COPPERSTONE 225	1276	478	86-2459		A MC 164481
COPPERSTONE 226	1276	480	86-2460		A MC 164482
COPPERSTONE 227	1276	482	86-2461		A MC 164483
COPPERSTONE 228	1276	484	86-2462		A MC 164484
COPPERSTONE 229	1276	486	86-2463		A MC 164485
COPPERSTONE 230	1276	488	86-2464		A MC 164486

144941-44
164418-28
164439-48

RECEIVED
B.L.M. AZ STATE OFFICE
AUG 12 10 20 AM '88
PHOENIX, ARIZONA

164466-86

EXHIBIT "A" (CONTINUED)

NAME OF CLAIM	ORIGINAL RECORDATION		AMENDED RECORDATION		BLM SERIAL NO.
	BOOK	PAGE	BOOK	PAGE	
COPPERSTONE 231	1276	490	86-2465		A MC 164487
COPPERSTONE 232	1276	492	86-2466		A MC 164488
COPPERSTONE 233	1276	494	86-2467		A MC 164489
COPPERSTONE 234	1276	496	86-2468		A MC 164490
COPPERSTONE 235	1276	498	86-2469		A MC 164491
COPPERSTONE 236	1276	500	86-2470		A MC 164492
COPPERSTONE 237	1276	502	86-2471		A MC 164493
COPPERSTONE 238	1276	504	86-2472		A MC 164494
COPPERSTONE 239	1276	506	86-2473		A MC 164495
COPPERSTONE 240	1276	508	86-2474		A MC 164496
COPPERSTONE 241	1276	510	86-2475		A MC 164497
COPPERSTONE 242	1276	512	86-2476		A MC 164498
COPPERSTONE 243	1276	514	86-2477		A MC 164499
COPPERSTONE 244	1276	516	86-2478		A MC 164500
COPPERSTONE 245	1276	518	86-2479		A MC 164501
COPPERSTONE 246	1276	520	86-2480		A MC 164502
COPPERSTONE 247	1276	522	86-2481		A MC 164503
COPPERSTONE 248	1276	524	86-2482		A MC 164504
COPPERSTONE 249	1276	526	86-2483		A MC 164505
COPPERSTONE 250	1276	528	86-2484		A MC 164506
COPPERSTONE 251	1276	530	86-2485		A MC 164507
COPPERSTONE 252	1276	532	86-2486		A MC 164508
COPPERSTONE 253	1276	534	86-2487		A MC 164509
COPPERSTONE 254	1276	536	86-2488		A MC 164510
COPPERSTONE 255	1276	538	86-2489		A MC 164511
COPPERSTONE 256	1276	540	86-2490		A MC 164512
COPPERSTONE 257	1276	542	86-2491		A MC 164513
COPPERSTONE 258	1276	544	86-2492		A MC 164514
COPPERSTONE 259	1276	546	86-2493		A MC 164515
COPPERSTONE 260	1276	548	86-2494		A MC 164516
COPPERSTONE 261	1276	550	86-2495		A MC 164517
COPPERSTONE 262	1276	552	86-2496		A MC 164518
COPPERSTONE 263	1276	554	86-2497		A MC 164519
COPPERSTONE 264	1276	556	86-2498		A MC 164520
COPPERSTONE 265	1276	558	86-2499		A MC 164521
COPPERSTONE 266	1276	560	86-2500		A MC 164522
COPPERSTONE 267	1276	562	86-2501		A MC 164523
COPPERSTONE 268	1276	564	86-2502		A MC 164524
COPPERSTONE 269	1276	566	86-2503		A MC 164525
COPPERSTONE 270	1276	568	86-2504		A MC 164526
COPPERSTONE 271	1276	570	86-2505		A MC 164527
COPPERSTONE 272	1276	572	86-2506		A MC 164528
COPPERSTONE 273	1276	574	86-2507		A MC 164529
COPPERSTONE 274	1276	576	86-2508		A MC 164530
COPPERSTONE 275	1276	578	86-2509		A MC 164531
COPPERSTONE 276	1276	580	86-2510		A MC 164532
COPPERSTONE 277	1276	582	86-2511		A MC 164533

164487-533

BLM AZ STATE OFFICE
 AUG 12 10 20 AM '88
 PHOENIX, ARIZONA

EXHIBIT "A" (CONTINUED)

NAME OF CLAIM	ORIGINAL RECORDATION		AMENDED RECORDATION		BLM SERIAL NO.
	BOOK	PAGE	BOOK	PAGE	
COPPERSTONE 278	1276	584	86-2512		A MC 164534
COPPERSTONE 279	1276	586	86-2513		A MC 164535
COPPERSTONE 280	1276	588	86-2514		A MC 164536
COPPERSTONE 281	1276	590	86-2515		A MC 164537
COPPERSTONE 282	1276	592	86-2516		A MC 164538
COPPERSTONE 283	1276	594	86-2517		A MC 164539
COPPERSTONE 284	1276	596	86-2518		A MC 164540
COPPERSTONE 285	1276	598	86-2519		A MC 164541
COPPERSTONE 286	1276	600	86-2520		A MC 164542
COPPERSTONE 287	1276	602	86-2521		A MC 164543
COPPERSTONE 288	1276	604	86-2522		A MC 164544
COPPERSTONE 289	1276	606	86-2523		A MC 164545
COPPERSTONE 290	1276	608	86-2524		A MC 164546
COPPERSTONE 291	1276	610	86-2525		A MC 164547
COPPERSTONE 292	1276	612	86-2526		A MC 164548
COPPERSTONE 293	1276	614	86-2527		A MC 164549
COPPERSTONE 294	1276	616	86-2528		A MC 164550
COPPERSTONE 295	1276	618	86-2529		A MC 164551
COPPERSTONE 296	1276	620	86-2530		A MC 164552
COPPERSTONE 297	1276	622	86-2531		A MC 164553
COPPERSTONE 298	1276	624	86-2532		A MC 164554
COPPERSTONE 299	1276	626	86-2533		A MC 164555
COPPERSTONE 300	1276	628	86-2534		A MC 164556
COPPERSTONE 301	1276	630	86-2535		A MC 164557
COPPERSTONE 302	1276	632	86-2536		A MC 164558
COPPERSTONE 303	1276	634	86-2537		A MC 164559
COPPERSTONE 304	1276	636	86-2538		A MC 164560
COPPERSTONE 305	1276	638	86-2539		A MC 164561
COPPERSTONE 306	1276	640	86-2540		A MC 164562
COPPERSTONE 307	1276	642	86-2541		A MC 164563
COPPERSTONE 308	1276	644	86-2542		A MC 164564
COPPERSTONE 309	1276	646	86-2543		A MC 164565
COPPERSTONE 310	1276	648	86-2544		A MC 164566
COPPERSTONE 311	1276	650	86-2545		A MC 164567
COPPERSTONE 312	1276	652	86-2546		A MC 164568
COPPERSTONE 313	1276	654	86-2547		A MC 164569
COPPERSTONE 314	1276	656	86-2548		A MC 164570
COPPERSTONE 315	1276	658	86-2549		A MC 164571
COPPERSTONE 316	84-002461		86-2550		A MC 220648
COPPERSTONE 317	84-002460		86-2551		A MC 220649
COPPERSTONE 318	84-002462		86-2552		A MC 220650
COPPERSTONE 319	84-002463		86-2553		A MC 220651
COPPERSTONE 320	84-002464		86-2554		A MC 220652
COPPERSTONE 321	84-002465		86-2555		A MC 220653
COPPERSTONE 322	84-002466		86-2556		A MC 220654
COPPERSTONE 323	84-002467		86-2557		A MC 220655

164534-571

RECEIVED
B.L.M. AZ STATE OFFICE
AUG 12 10 20 AM '88
PHOENIX, ARIZONA

220648-55

EXHIBIT "A" (CONTINUED)

NAME OF CLAIM	ORIGINAL RECORDATION		AMENDED RECORDATION		BLM SERIAL NO.
	BOOK	PAGE	BOOK	PAGE	
COPPERSTONE 324	84-002468		86-2558		A MC 220656
COPPERSTONE 325	84-002469		86-2559		A MC 220657
COPPERSTONE 326	84-002470		86-2560		A MC 220658
COPPERSTONE 327	84-002471		86-2561		A MC 220659
COPPERSTONE 328	84-002472		86-2562		A MC 220660
COPPERSTONE 329	86-4548				A MC 260459
COPPERSTONE 330	86-4549				A MC 260460
COPPERSTONE 331	86-4550				A MC 260461
COPPERSTONE 332	86-4551				A MC 260462
COPPERSTONE 333	86-4552				A MC 260463
COPPERSTONE 334	86-4553				A MC 260464
COPPERSTONE 335	86-4554				A MC 260465
COPPERSTONE 336	86-4555				A MC 260466
COPPERSTONE 337	86-4556				A MC 260467
COPPERSTONE 338	86-4557				A MC 260468
COPPERSTONE 339	86-4558				A MC 260469

220656-60

260459-69

RECEIVED
 BLM. AZ STATE OFFICE
 AUG 12 10 20 AM '88
 PHOENIX, ARIZONA



Cyprus Mines Corporation
An Affiliate of Cyprus Minerals Company

October 26, 1987

Bureau of Land Management
Arizona State Office
Siete Square Building
3707 North 7th Street
Phoenix, Arizona 85014

Gentlemen:

Enclosed for your files is one (1) recorded copy of the Affidavit of Performance of Annual Work - Arizona covering 284 unpatented lode mining claims known as the Copperstone #15, et al., BLM Serial Numbers A MC 88612, et al.

Should you have any questions, please call me at (303) 740-5017.

Sincerely,

Alan S. Yoshida

Alan S. Yoshida
Administrative Analyst

ASY/pb

Enc.

J. J. Bensing/POL File

L-100064
L-100065
L-100086

88612
91283
95246
98423
98957
105953

7200 South Alton Way
Post Office Box 3299
Englewood, Colorado 80155
303-740-5000

108058

144884

164418

RECEIVED

B.L.M. AZ STATE OFFICE 220648

OCT 28 1987 260459

7:45 A.M.

PHOENIX, ARIZONA

epi

CYPRUS

AFFIDAVIT OF PERFORMANCE OF ANNUAL WORK - ARIZONA

RECEIVED
B.L.M. AZ STATE OFFICE

OCT 28 1987

7:45 A.M.
PHOENIX, ARIZONA

STATE OF COLORADO)
COUNTY OF ARAPAHOE) ss.


M. M. McGee, being duly sworn, deposes and says that he is a citizen of the United States and more than eighteen years of age, resides at 1508 Ocotillo, Parker, Arizona 85344, La Paz County, is personally acquainted with the mining claims described in Exhibit "A" attached hereto, situated in Plamosa Mining District, La Paz County, Arizona.

The location of the claim or claims by Township, Range, and Section, the book and page numbers wherein the original or latest amended location for each claim is recorded and the Bureau of Land Management serial numbers are shown on Exhibit "A", attached.

That between the 6th day of January, 1987, and the 31st day of August, 1987, at least \$28,400.00 worth of work and improvements were done and performed upon said claims, not including the location work of said claims. Such work and improvements were made by and at the expense of Cyprus Mines Corporation, owner of said claims, for the purpose of complying with the law of the United States pertaining to assessment or annual work, and Tonto Drilling Services was employed by said owner and who labored upon said claims, did said work and improvements, the same being as follows, to-wit:

Development Core Drilling: Tonto Drilling Services
2701 West 900 South
Salt Lake City, Utah 84104

The Affiant is duly authorized by Cyprus Mines Corporation to make this Affidavit.



M. M. McGee
P. O. Box 3299
7000 South Yosemite Street
Englewood, Colorado 80112

Attention: J. J. Bensing
Supervisor, Property Records

STATE OF COLORADO)
COUNTY OF ARAPAHOE) ss.

The foregoing instrument was acknowledged before me this 25th day of September, 1987, by M. M. McGee on behalf of Cyprus Mines Corporation.

IN WITNESS WHEREOF, I have hereunto set my hand and affixed my notary seal the day and year first above written.

Pat Brady
Notary Public

P. O. Box 3299
Englewood, Colorado 80155

Address

My Commission expires:

2-28-88

SEAL

EXHIBIT "A"

87-4977

Attached to and made a part of that certain Affidavit of Performance of Annual Work dated the 25th day of September, 1987, covering the following unpatented lode mining claims located in all or portions of Sections 18, 19, 20, 21 and 22, Township 6 North, Range 19 West; and Sections 1, 2, 10, 11, 12, 13, 14, 15, 22, 23, 24, 26 and 27, Township 6 North, Range 20 West, Gila and Salt River Principal Meridian, and Plamosa Mining District, County of La Paz, State of Arizona.

NAME OF CLAIM	ORIGINAL RECORDATION		AMENDED RECORDATION		BLM SERIAL NO.
	BOOK	PAGE	BOOK	PAGE	
COPPERSTONE # 15	1129	627	86-2314		A MC 88612 .
COPPERSTONE # 16	1129	630	86-2315		A MC 88613 .
COPPERSTONE # 17	1129	632	86-2316		A MC 88614 .
COPPERSTONE # 1	1128	65	86-2300		A MC 91283 .
COPPERSTONE # 2	1128	66	86-2301		A MC 91284 .
COPPERSTONE # 3	1128	67	86-2302		A MC 91285 .
COPPERSTONE # 4	1128	68	86-2303		A MC 91286 .
COPPERSTONE # 5	1128	69	86-2304		A MC 91287 .
COPPERSTONE # 6	1128	70	86-2305		A MC 91288 .
COPPERSTONE # 7	1128	72	86-2306		A MC 91289 .
COPPERSTONE # 8	1128	73	86-2307		A MC 91290 .
COPPERSTONE # 9	1128	74	86-2308		A MC 91291 .
COPPERSTONE # 10	1128	75	86-2309		A MC 91292 .
COPPERSTONE # 11	1128	76	86-2310		A MC 91293 .
COPPERSTONE # 12	1128	77	86-2311		A MC 91294 .
COPPERSTONE # 13	1128	78	86-2312		A MC 91295 .
COPPERSTONE # 14	1128	80	86-2313		A MC 91296 .
COPPERSTONE # 18	1131	294	86-2317		A MC 95246 .
COPPERSTONE # 19	1131	297	86-2318		A MC 95247 .
COPPERSTONE # 20	1131	298	86-2319		A MC 95248 .
COPPERSTONE # 21	1131	299	86-2320		A MC 95249 .
COPPERSTONE # 22	1131	300	86-2321		A MC 95250 .
COPPERSTONE # 23	1131	301	86-2322		A MC 95251 .
COPPERSTONE # 24	1131	302	86-2323		A MC 95252 .
COPPERSTONE # 25	1131	303	86-2324		A MC 95253 .
COPPERSTONE # 26	1131	304	86-2325		A MC 95254 .
COPPERSTONE # 27	1131	307	86-2326		A MC 95255 .
COPPERSTONE # 28	1131	308	86-2327		A MC 95256 .
COPPERSTONE # 29	1131	309	86-2328		A MC 95257 .
COPPERSTONE # 30	1151	145	86-2329		A MC 98423 .
COPPERSTONE # 31	1151	148	86-2330		A MC 98424 .
COPPERSTONE # 32	1151	149	86-2331		A MC 98425 .
COPPERSTONE # 33	1151	150	86-2332		A MC 98426 .
COPPERSTONE # 34	1151	151	86-2333		A MC 98427 .
COPPERSTONE # 35	1151	152	86-2334		A MC 98428 .
COPPERSTONE # 36	1151	153	86-2335		A MC 98429 .
COPPERSTONE # 37	1151	154	86-2336		A MC 98430 .
COPPERSTONE # 38	1151	155	86-2337		A MC 98431 .
COPPERSTONE # 39	1151	156	86-2338		A MC 98432 .
COPPERSTONE # 40	1151	157	86-2339		A MC 98433 .
COPPERSTONE # 41	1152	181	86-2340		A MC 98957 .
COPPERSTONE # 42	1152	183	86-2341		A MC 98958 .
COPPERSTONE # 43	1152	185	86-2342		A MC 98959 .
COPPERSTONE # 44	1152	187	86-2343		A MC 98960 .
COPPERSTONE # 45	1152	189	86-2344		A MC 98961 .
COPPERSTONE # 46	1152	191	86-2345		A MC 98962 .
COPPERSTONE # 47	1152	193	86-2346		A MC 98963 .
COPPERSTONE # 48	1152	195	86-2347		A MC 98964 .
COPPERSTONE # 49	1152	197	86-2348		A MC 98965 .
COPPERSTONE # 50	1152	199	86-2349		A MC 98966 .
COPPERSTONE # 51	1152	201	86-2350		A MC 98967 .
COPPERSTONE # 52	1152	203	86-2351		A MC 98968 .
COPPERSTONE # 53	1152	205	86-2352		A MC 98969 .
COPPERSTONE # 54	1152	763	86-2353		A MC 98970 .
COPPERSTONE # 55	1152	765	86-2354		A MC 98971 .
COPPERSTONE # 56	1152	767	86-2355		A MC 98972 .
COPPERSTONE # 57	1152	769	86-2356		A MC 98973 .
COPPERSTONE # 58	1152	771	86-2357		A MC 98974 .
COPPERSTONE # 59	1152	773	86-2358		A MC 98975 .

RECEIVED

L.M. AZ STATE OFF

OCT 28 1987

7:45 A.M.

PHOENIX, ARIZON.

EXHIBIT "A" (CONTINUED)

NAME OF CLAIM	ORIGINAL RECORDATION		AMENDED RECORDATION		BLM SERIAL NO.
	BOOK	PAGE	BOOK	PAGE	
COPPERSTONE # 60	1152	775	86-2359		A MC 98976 .
COPPERSTONE # 61	1152	777	86-2360		A MC 98977 .
COPPERSTONE # 62	1152	779	86-2361		A MC 98978 .
COPPERSTONE # 63	1152	781	86-2362		A MC 98979 ✓
IRON REEF #1	1168	69			A MC 105953 .
IRON REEF #2	1168	72			A MC 105954 .
IRON REEF #3	1168	74			A MC 105955 .
IRON REEF #4	1168	76			A MC 105956 .
IRON REEF #5	1168	78			A MC 105957 .
IRON REEF #6	1168	80			A MC 105958 .
IRON REEF #7	1168	82			A MC 105959 .
IRON REEF #8	1168	84			A MC 105960 .
IRON REEF #9	1168	86			A MC 105961 .
IRON REEF #10	1168	88			A MC 105962 ✓
COPPERSTONE # 64	1173	716	86-2363		A MC 108058 .
COPPERSTONE # 65	1173	719	86-2364		A MC 108059 .
COPPERSTONE 101	1254	76	86-2365		A MC 144884 .
COPPERSTONE 102	1254	79	86-2366		A MC 144885 .
COPPERSTONE 103	1254	81	86-2367		A MC 144886 .
COPPERSTONE 104	1254	83	86-2368		A MC 144887 .
COPPERSTONE 105	1254	85	86-2369		A MC 144888 .
COPPERSTONE 106	1254	87	86-2370		A MC 144889 .
COPPERSTONE 107	1254	89	86-2371		A MC 144890 .
COPPERSTONE 108	1254	91	86-2372		A MC 144891 .
COPPERSTONE 109	1254	93	86-2373		A MC 144892 .
COPPERSTONE 110	1254	95	86-2374		A MC 144893 .
COPPERSTONE 111	1254	97	86-2375		A MC 144894 .
COPPERSTONE 112	1254	99	86-2376		A MC 144895 .
COPPERSTONE 113	1254	101	86-2377		A MC 144896 .
COPPERSTONE 114	1254	103	86-2378		A MC 144897 .
COPPERSTONE 115	1254	105	86-2379		A MC 144898 .
COPPERSTONE 116A	1254	107	86-2380		A MC 144899 .
COPPERSTONE 117	1254	109	86-2381		A MC 144900 .
COPPERSTONE 118	1254	111	86-2382		A MC 144901 .
COPPERSTONE 119	1254	113	86-2383		A MC 144902 .
COPPERSTONE 120	1254	115	86-2384		A MC 144903 ✓
COPPERSTONE 122	1254	119	86-2385		A MC 144905 .
COPPERSTONE 123	1254	121	86-2386		A MC 144906 .
COPPERSTONE 124	1254	123	86-2387		A MC 144907 .
COPPERSTONE 125	1254	125	86-2388		A MC 144908 .
COPPERSTONE 126	1254	127	86-2389		A MC 144909 .
COPPERSTONE 127	1254	129	86-2390		A MC 144910 ✓
COPPERSTONE 129	1254	133	86-2391		A MC 144912 .
COPPERSTONE 130	1254	135	86-2392		A MC 144913 .
COPPERSTONE 131	1254	137	86-2393		A MC 144914 .
COPPERSTONE 132	1254	139	86-2394		A MC 144915 .
COPPERSTONE 133	1254	141	86-2395		A MC 144916 .
COPPERSTONE 134	1254	143	86-2396		A MC 144917 ✓
COPPERSTONE 136	1254	147	86-2397		A MC 144919 .
COPPERSTONE 137	1254	149	86-2398		A MC 144920 .
COPPERSTONE 138	1254	151	86-2399		A MC 144921 .
COPPERSTONE 139	1254	153	86-2400		A MC 144922 .
COPPERSTONE 140	1254	155	86-2401		A MC 144923 .
COPPERSTONE 141	1254	157	86-2402		A MC 144924 .
COPPERSTONE 142	1254	159	86-2403		A MC 144925 .
COPPERSTONE 143	1254	161	86-2404		A MC 144926 .
COPPERSTONE 144	1254	163	86-2405		A MC 144927 .
COPPERSTONE 145	1254	165	86-2406		A MC 144928 .
COPPERSTONE 146	1254	167	86-2407		A MC 144929 .
COPPERSTONE 147	1254	169	86-2408		A MC 144930 .
COPPERSTONE 148	1254	171	86-2409		A MC 144931 .
COPPERSTONE 149	1254	173	86-2410		A MC 144932 .
COPPERSTONE 150	1254	175	86-2411		A MC 144933 .
COPPERSTONE 151	1254	177	86-2412		A MC 144934 .
COPPERSTONE 152	1254	179	86-2413		A MC 144935 .
COPPERSTONE 153	1254	181	86-2414		A MC 144936 .

RECEIVED
B.L.M. AZ STATE OF

OCT 28 1988

7:45 A.M.
PHOENIX, ARIZO

EXHIBIT "A" (CONTINUED)

87-4977

NAME OF CLAIM	ORIGINAL RECORDATION		AMENDED RECORDATION		BLM SERIAL NO.
	BOOK	PAGE	BOOK	PAGE	
COPPERSTONE 154	1254	183	86-2415		A MC 144937
COPPERSTONE 155	1254	185	86-2416		A MC 144938
COPPERSTONE 156	1254	187	86-2417		A MC 144939
COPPERSTONE 157	1254	189	86-2418		A MC 144940
COPPERSTONE 158	1254	191	86-2419		A MC 144941
COPPERSTONE 159	1254	193	86-2420		A MC 144942
COPPERSTONE 160	1254	195	86-2421		A MC 144943
COPPERSTONE 161	1254	197	86-2422		A MC 144944
COPPERSTONE 162	1276	349	86-2423		A MC 164418
COPPERSTONE 163	1276	355	86-2424		A MC 164419
COPPERSTONE 164	1276	357	86-2425		A MC 164420
COPPERSTONE 165	1276	359	86-2426		A MC 164421
COPPERSTONE 166	1276	361	86-2427		A MC 164422
COPPERSTONE 167	1276	363	86-2428		A MC 164423
COPPERSTONE 168	1276	365	86-2429		A MC 164424
COPPERSTONE 169	1276	367	86-2430		A MC 164425
COPPERSTONE 170	1276	369	86-2431		A MC 164426
COPPERSTONE 171	1276	371	86-2432		A MC 164427
COPPERSTONE 172A	1276	373	86-2433		A MC 164428
COPPERSTONE 183A	1276	395	86-2434		A MC 164439
COPPERSTONE 184	1276	397	86-2435		A MC 164440
COPPERSTONE 185	1276	398	86-2436		A MC 164441
COPPERSTONE 186	1276	400	86-2437		A MC 164442
COPPERSTONE 187	1276	402	86-2438		A MC 164443
COPPERSTONE 188	1276	404	86-2439		A MC 164444
COPPERSTONE 189	1276	406	86-2440		A MC 164445
COPPERSTONE 190	1276	408	86-2441		A MC 164446
COPPERSTONE 191	1276	410	86-2442		A MC 164447
COPPERSTONE 192A	1276	412	86-2443		A MC 164448
COPPERSTONE 210	1276	448	86-2444		A MC 164466
COPPERSTONE 211	1276	450	86-2445		A MC 164467
COPPERSTONE 212	1276	452	86-2446		A MC 164468
COPPERSTONE 213	1276	454	86-2447		A MC 164469
COPPERSTONE 214	1276	456	86-2448		A MC 164470
COPPERSTONE 215	1276	458	86-2449		A MC 164471
COPPERSTONE 216	1276	460	86-2450		A MC 164472
COPPERSTONE 217	1276	462	86-2451		A MC 164473
COPPERSTONE 218	1276	464	86-2452		A MC 164474
COPPERSTONE 219	1276	466	86-2453		A MC 164475
COPPERSTONE 220	1276	468	86-2454		A MC 164476
COPPERSTONE 221	1276	470	86-2455		A MC 164477
COPPERSTONE 222	1276	472	86-2456		A MC 164478
COPPERSTONE 223	1276	474	86-2457		A MC 164479
COPPERSTONE 224	1276	476	86-2458		A MC 164480
COPPERSTONE 225	1276	478	86-2459		A MC 164481
COPPERSTONE 226	1276	480	86-2460		A MC 164482
COPPERSTONE 227	1276	482	86-2461		A MC 164483
COPPERSTONE 228	1276	484	86-2462		A MC 164484
COPPERSTONE 229	1276	486	86-2463		A MC 164485
COPPERSTONE 230	1276	488	86-2464		A MC 164486
COPPERSTONE 231	1276	490	86-2465		A MC 164487
COPPERSTONE 232	1276	492	86-2466		A MC 164488
COPPERSTONE 233	1276	494	86-2467		A MC 164489
COPPERSTONE 234	1276	496	86-2468		A MC 164490
COPPERSTONE 235	1276	498	86-2469		A MC 164491
COPPERSTONE 236	1276	500	86-2470		A MC 164492
COPPERSTONE 237	1276	502	86-2471		A MC 164493
COPPERSTONE 238	1276	504	86-2472		A MC 164494
COPPERSTONE 239	1276	506	86-2473		A MC 164495
COPPERSTONE 240	1276	508	86-2474		A MC 164496
COPPERSTONE 241	1276	510	86-2475		A MC 164497
COPPERSTONE 242	1276	512	86-2476		A MC 164498
COPPERSTONE 243	1276	514	86-2477		A MC 164499
COPPERSTONE 244	1276	516	86-2478		A MC 164500
COPPERSTONE 245	1276	518	86-2479		A MC 164501
COPPERSTONE 246	1276	520	86-2480		A MC 164502

NAME OF CLAIM	ORIGINAL RECORDATION		AMENDED RECORDATION		BLM SERIAL NO.	
	BOOK	PAGE	BOOK	PAGE	SERIAL	NO.
COPPERSTONE 247	1276	522	86-2481		A MC	164503
COPPERSTONE 248	1276	524	86-2482		A MC	164504
COPPERSTONE 249	1276	526	86-2483		A MC	164505
COPPERSTONE 250	1276	528	86-2484		A MC	164506
COPPERSTONE 251	1276	530	86-2485		A MC	164507
COPPERSTONE 252	1276	532	86-2486		A MC	164508
COPPERSTONE 253	1276	534	86-2487		A MC	164509
COPPERSTONE 254	1276	536	86-2488		A MC	164510
COPPERSTONE 255	1276	538	86-2489		A MC	164511
COPPERSTONE 256	1276	540	86-2490		A MC	164512
COPPERSTONE 257	1276	542	86-2491		A MC	164513
COPPERSTONE 258	1276	544	86-2492		A MC	164514
COPPERSTONE 259	1276	546	86-2493		A MC	164515
COPPERSTONE 260	1276	548	86-2494		A MC	164516
COPPERSTONE 261	1276	550	86-2495		A MC	164517
COPPERSTONE 262	1276	552	86-2496		A MC	164518
COPPERSTONE 263	1276	554	86-2497		A MC	164519
COPPERSTONE 264	1276	556	86-2498		A MC	164520
COPPERSTONE 265	1276	558	86-2499		A MC	164521
COPPERSTONE 266	1276	560	86-2500		A MC	164522
COPPERSTONE 267	1276	562	86-2501		A MC	164523
COPPERSTONE 268	1276	564	86-2502		A MC	164524
COPPERSTONE 269	1276	566	86-2503		A MC	164525
COPPERSTONE 270	1276	568	86-2504		A MC	164526
COPPERSTONE 271	1276	570	86-2505		A MC	164527
COPPERSTONE 272	1276	572	86-2506		A MC	164528
COPPERSTONE 273	1276	574	86-2507		A MC	164529
COPPERSTONE 274	1276	576	86-2508		A MC	164530
COPPERSTONE 275	1276	578	86-2509		A MC	164531
COPPERSTONE 276	1276	580	86-2510		A MC	164532
COPPERSTONE 277	1276	582	86-2511		A MC	164533
COPPERSTONE 278	1276	584	86-2512		A MC	164534
COPPERSTONE 279	1276	586	86-2513		A MC	164535
COPPERSTONE 280	1276	588	86-2514		A MC	164536
COPPERSTONE 281	1276	590	86-2515		A MC	164537
COPPERSTONE 282	1276	592	86-2516		A MC	164538
COPPERSTONE 283	1276	594	86-2517		A MC	164539
COPPERSTONE 284	1276	596	86-2518		A MC	164540
COPPERSTONE 285	1276	598	86-2519		A MC	164541
COPPERSTONE 286	1276	600	86-2520		A MC	164542
COPPERSTONE 287	1276	602	86-2521		A MC	164543
COPPERSTONE 288	1276	604	86-2522		A MC	164544
COPPERSTONE 289	1276	606	86-2523		A MC	164545
COPPERSTONE 290	1276	608	86-2524		A MC	164546
COPPERSTONE 291	1276	610	86-2525		A MC	164547
COPPERSTONE 292	1276	612	86-2526		A MC	164548
COPPERSTONE 293	1276	614	86-2527		A MC	164549
COPPERSTONE 294	1276	616	86-2528		A MC	164550
COPPERSTONE 295	1276	618	86-2529		A MC	164551
COPPERSTONE 296	1276	620	86-2530		A MC	164552
COPPERSTONE 297	1276	622	86-2531		A MC	164553
COPPERSTONE 298	1276	624	86-2532		A MC	164554
COPPERSTONE 299	1276	626	86-2533		A MC	164555
COPPERSTONE 300	1276	628	86-2534		A MC	164556
COPPERSTONE 301	1276	630	86-2535		A MC	164557
COPPERSTONE 302	1276	632	86-2536		A MC	164558
COPPERSTONE 303	1276	634	86-2537		A MC	164559
COPPERSTONE 304	1276	636	86-2538		A MC	164560
COPPERSTONE 305	1276	638	86-2539		A MC	164561
COPPERSTONE 306	1276	640	86-2540		A MC	164562
COPPERSTONE 307	1276	642	86-2541		A MC	164563
COPPERSTONE 308	1276	644	86-2542		A MC	164564
COPPERSTONE 309	1276	646	86-2543		A MC	164565
COPPERSTONE 310	1276	648	86-2544		A MC	164566
COPPERSTONE 311	1276	650	86-2545		A MC	164567
COPPERSTONE 312	1276	652	86-2546		A MC	164568

RECEIVED
 M. AZ STATE OFFICE
 OCT 28 1987
 7:45 A.M.
 PHOENIX, ARIZONA

NAME OF CLAIM	ORIGINAL RECORDATION		AMENDED RECORDATION		BLM SERIAL NO.
	BOOK	PAGE	BOOK	PAGE	
COPPERSTONE 313	1276	654	86-2547		A MC 164569
COPPERSTONE 314	1276	656	86-2548		A MC 164570
COPPERSTONE 315	1276	658	86-2549		A MC 164571 ✓
COPPERSTONE 316	84-002461		86-2550		A MC 220648
COPPERSTONE 317	84-002460		86-2551		A MC 220649
COPPERSTONE 318	84-002462		86-2552		A MC 220650
COPPERSTONE 319	84-002463		86-2553		A MC 220651
COPPERSTONE 320	84-002464		86-2554		A MC 220652
COPPERSTONE 321	84-002465		86-2555		A MC 220653
COPPERSTONE 322	84-002466		86-2556		A MC 220654
COPPERSTONE 323	84-002467		86-2557		A MC 220655
COPPERSTONE 324	84-002468		86-2558		A MC 220656
COPPERSTONE 325	84-002469		86-2559		A MC 220657
COPPERSTONE 326	84-002470		86-2560		A MC 220658
COPPERSTONE 327	84-002471		86-2561		A MC 220659
COPPERSTONE 328	84-002472		86-2562		A MC 220660 ✓
COPPERSTONE 329	86-4548				A MC 260459
COPPERSTONE 330	86-4549				A MC 260460
COPPERSTONE 331	86-4550				A MC 260461
COPPERSTONE 332	86-4551				A MC 260462
COPPERSTONE 333	86-4552				A MC 260463
COPPERSTONE 334	86-4553				A MC 260464
COPPERSTONE 335	86-4554				A MC 260465
COPPERSTONE 336	86-4555				A MC 260466
COPPERSTONE 337	86-4556				A MC 260467
COPPERSTONE 338	86-4557				A MC 260468
COPPERSTONE 339	86-4558				A MC 260469

RECORDED AT THE
REQUEST OF: ✓
MAIL TO: _____

CYPRUS MINES CORP.
PO Box 3299
ENGLEWOOD, CO 80155



RECORDED IN OFFICIAL RECORDS
OF LA PAZ COUNTY, ARIZONA
OCT 5 1 40 PM '87
Lois K. Hesse, COUNTY RECORDER

MICROFILMED
INDEXED

RF	6
CO. SUR	4
ST. SUR	5
P+H	1
TOTAL FEE	16.-
OF	6
PAGES	6

RECEIVED
B.L.M. AZ STATE OFFICE

OCT 28 1987

7:45 A.M.
PHOENIX, ARIZONA



Cyprus Mines Corporation
An Affiliate of Cyprus Minerals Company

7200 South Alton Way
Post Office Box 3299
Englewood, Colorado 80155
303-740-5000

October 1, 1987

Bureau of Land Management
Arizona State Office
Siete Square Building
3707 North 7th Street
Phoenix, Arizona 85014

RECEIVED
B.L.M. AZ STATE OFFICE

OCT 02 1987

7:45 A.M.
PHOENIX, ARIZONA

88612
91283
95246
98423
98957
105953

Gentlemen:

Enclosed is one (1) unrecorded copy of the Affidavit of Performance of Annual Work - Arizona covering 284 unpatented lode mining claims known as the Copperstone #15, et al., BLM Serial Numbers A MC 88612, et al.

Please acknowledge receipt of this document by returning each of the following to the attention of J. J. Bensing, Supervisor, Property Records, at the above letterhead address:

1. One (1) dated and signed copy of this letter; and
2. One (1) date and time stamped copy of the Affidavit.

Should you have any questions, please do not hesitate to contact me at (303) 740-5017. Thank you for your assistance.

Sincerely,

A. S. Yoshida
Administrative Analyst

ASY/pb

Encs.

L-100064
L-100065
L-100086

108058
144884
164418
164439
164466
220648
260459
Lj

Received this _____ day of _____, 1987.

By: _____

Title: _____

CYPRUS



Cyprus Mines Corporation
 An Affiliate of Cyprus Minerals Company

7200 South Alton Way
 Post Office Box 3299
 Englewood, Colorado 80155
 303-740-5000

October 1, 1987

Bureau of Land Management
 Arizona State Office
 Siete Square Building
 3707 North 7th Street
 Phoenix, Arizona 85014

RECEIVED
B.L.M. AZ STATE OFFICE

OCT 02 1987

7:45 A.M.
PHOENIX, ARIZONA

Gentlemen:

Enclosed is one (1) unrecorded copy of the Affidavit of Performance of Annual Work - Arizona covering 284 unpatented lode mining claims known as the Copperstone #15, et al., BLM Serial Numbers A MC 88612, et al.

Please acknowledge receipt of this document by returning each of the following to the attention of J. J. Bensing, Supervisor, Property Records, at the above letterhead address:

1. One (1) dated and signed copy of this letter; and
2. One (1) date and time stamped copy of the Affidavit.

Should you have any questions, please do not hesitate to contact me at (303) 740-5017. Thank you for your assistance.

Sincerely,

A. S. Yoshida
 Administrative Analyst

ASY/pb

Encs.

L-100064
 L-100065
 L-100086

Received this _____ day of _____, 1987.

By: _____

Title: _____

CYPRUS

AFFIDAVIT OF PERFORMANCE OF ANNUAL WORK - ARIZONA

STATE OF COLORADO)
COUNTY OF ARAPAHOE) ss.


M. M. McGee, being duly sworn, deposes and says that he is a citizen of the United States and more than eighteen years of age, resides at 1508 Ocotillo, Parker, Arizona 85344, La Paz County, is personally acquainted with the mining claims described in Exhibit "A" attached hereto, situated in Plamosa Mining District, La Paz County, Arizona.

The location of the claim or claims by Township, Range, and Section, the book and page numbers wherein the original or latest amended location for each claim is recorded and the Bureau of Land Management serial numbers are shown on Exhibit "A", attached.

That between the 6th day of January, 1987, and the 31st day of August, 1987, at least \$28,400.00 worth of work and improvements were done and performed upon said claims, not including the location work of said claims. Such work and improvements were made by and at the expense of Cyprus Mines Corporation, owner of said claims, for the purpose of complying with the law of the United States pertaining to assessment or annual work, and Tonto Drilling Services was employed by said owner and who labored upon said claims, did said work and improvements, the same being as follows, to-wit:

Development Core Drilling: Tonto Drilling Services
2701 West 900 South
Salt Lake City, Utah 84104

The Affiant is duly authorized by Cyprus Mines Corporation to make this Affidavit.


M. M. McGee
P. O. Box 3299
7000 South Yosemite Street
Englewood, Colorado 80112

12/24/87
12/23
LFG

Attention: J. J. Bensing
Supervisor, Property Records

STATE OF COLORADO)
COUNTY OF ARAPAHOE) ss.

The foregoing instrument was acknowledged before me this 25th day of September, 1987, by M. M. McGee on behalf of Cyprus Mines Corporation.

IN WITNESS WHEREOF, I have hereunto set my hand and affixed my notary seal the day and year first above written.


Notary Public

P. O. Box 3299
Englewood, Colorado 80155

Address

My Commission expires:

2-28-88

RECEIVED
B.L.M. AZ STATE OFFICE

OCT 02 1987

7:45 A.M.
PHOENIX, ARIZONA

EXHIBIT "A"

Attached to and made a part of that certain Affidavit of Performance of Annual Work dated the 25th day of September, 1987, covering the following unpatented lode mining claims located in all or portions of Sections 18, 19, 20, 21 and 22, Township 6 North, Range 19 West; and Sections 1, 2, 10, 11, 12, 13, 14, 15, 22, 23, 24, 26 and 27, Township 6 North, Range 20 West, Gila and Salt River Principal Meridian, and Plamosa Mining District, County of La Paz, State of Arizona.

<u>NAME OF CLAIM</u>	<u>ORIGINAL RECORDATION</u>		<u>AMENDED RECORDATION</u>		<u>BLM SERIAL NO.</u>	
	<u>BOOK</u>	<u>PAGE</u>	<u>BOOK</u>	<u>PAGE</u>		
COPPERSTONE # 15	1129	627	86-2314		A MC	88612-
COPPERSTONE # 16	1129	630	86-2315		A MC	88613-
COPPERSTONE # 17	1129	632	86-2316		A MC	88614-
COPPERSTONE # 1	1128	65	86-2300		A MC	91283-
COPPERSTONE # 2	1128	66	86-2301		A MC	91284-
COPPERSTONE # 3	1128	67	86-2302		A MC	91285-
COPPERSTONE # 4	1128	68	86-2303		A MC	91286-
COPPERSTONE # 5	1128	69	86-2304		A MC	91287-
COPPERSTONE # 6	1128	70	86-2305		A MC	91288-
COPPERSTONE # 7	1128	72	86-2306		A MC	91289-
COPPERSTONE # 8	1128	73	86-2307		A MC	91290-
COPPERSTONE # 9	1128	74	86-2308		A MC	91291-
COPPERSTONE # 10	1128	75	86-2309		A MC	91292-
COPPERSTONE # 11	1128	76	86-2310		A MC	91293-
COPPERSTONE # 12	1128	77	86-2311		A MC	91294-
COPPERSTONE # 13	1128	78	86-2312		A MC	91295-
COPPERSTONE # 14	1128	80	86-2313		A MC	91296-
COPPERSTONE # 18	1131	294	86-2317		A MC	95246-
COPPERSTONE # 19	1131	297	86-2318		A MC	95247-
COPPERSTONE # 20	1131	298	86-2319		A MC	95248-
COPPERSTONE # 21	1131	299	86-2320		A MC	95249-
COPPERSTONE # 22	1131	300	86-2321		A MC	95250-
COPPERSTONE # 23	1131	301	86-2322		A MC	95251-
COPPERSTONE # 24	1131	302	86-2323		A MC	95252-
COPPERSTONE # 25	1131	303	86-2324		A MC	95253-
COPPERSTONE # 26	1131	304	86-2325		A MC	95254-
COPPERSTONE # 27	1131	307	86-2326		A MC	95255-
COPPERSTONE # 28	1131	308	86-2327		A MC	95256-
COPPERSTONE # 29	1131	309	86-2328		A MC	95257-
COPPERSTONE # 30	1151	145	86-2329		A MC	98423-
COPPERSTONE # 31	1151	148	86-2330		A MC	98424-
COPPERSTONE # 32	1151	149	86-2331		A MC	98425-
COPPERSTONE # 33	1151	150	86-2332		A MC	98426-
COPPERSTONE # 34	1151	151	86-2333		A MC	98427-
COPPERSTONE # 35	1151	152	86-2334		A MC	98428-
COPPERSTONE # 36	1151	153	86-2335		A MC	98429-
COPPERSTONE # 37	1151	154	86-2336		A MC	98430-
COPPERSTONE # 38	1151	155	86-2337		A MC	98431-
COPPERSTONE # 39	1151	156	86-2338		A MC	98432-
COPPERSTONE # 40	1151	157	86-2339		A MC	98433-
COPPERSTONE # 41	1152	181	86-2340		A MC	98957-
COPPERSTONE # 42	1152	183	86-2341		A MC	98958-
COPPERSTONE # 43	1152	185	86-2342		A MC	98959-
COPPERSTONE # 44	1152	187	86-2343		A MC	98960-
COPPERSTONE # 45	1152	189	86-2344		A MC	98961-
COPPERSTONE # 46	1152	191	86-2345		A MC	98962-
COPPERSTONE # 47	1152	193	86-2346		A MC	98963-
COPPERSTONE # 48	1152	195	86-2347		A MC	98964-
COPPERSTONE # 49	1152	197	86-2348		A MC	98965-
COPPERSTONE # 50	1152	199	86-2349		A MC	98966-
COPPERSTONE # 51	1152	201	86-2350		A MC	98967-
COPPERSTONE # 52	1152	203	86-2351		A MC	98968-
COPPERSTONE # 53	1152	205	86-2352		A MC	98969-
COPPERSTONE # 54	1152	763	86-2353		A MC	98970-
COPPERSTONE # 55	1152	765	86-2354		A MC	98971-
COPPERSTONE # 56	1152	767	86-2355		A MC	98972-
COPPERSTONE # 57	1152	769	86-2356		A MC	98973-
COPPERSTONE # 58	1152	771	86-2357		A MC	98974-
COPPERSTONE # 59	1152	773	86-2358		A MC	98975-

RECEIVED
B.L.M. AZ STATE
OCT 02 1987
7:45 A.M.
PHOENIX, ARIZ.

EXHIBIT "A" (CONTINUED)

NAME OF CLAIM	ORIGINAL RECORDATION		AMENDED RECORDATION		BLM SERIAL NO.
	BOOK	PAGE	BOOK	PAGE	
COPPERSTONE # 60	1152	775	86-2359		A MC 98976-
COPPERSTONE # 61	1152	777	86-2360		A MC 98977-
COPPERSTONE # 62	1152	779	86-2361		A MC 98978-
COPPERSTONE # 63	1152	781	86-2362		A MC 98979-
IRON REEF #1	1168	69			A MC 105953-
IRON REEF #2	1168	72			A MC 105954-
IRON REEF #3	1168	74			A MC 105955-
IRON REEF #4	1168	76			A MC 105956-
IRON REEF #5	1168	78			A MC 105957-
IRON REEF #6	1168	80			A MC 105958-
IRON REEF #7	1168	82			A MC 105959-
IRON REEF #8	1168	84			A MC 105960-
IRON REEF #9	1168	86			A MC 105961-
IRON REEF #10	1168	88			A MC 105962-
COPPERSTONE # 64	1173	716	86-2363		A MC 108058-
COPPERSTONE # 65	1173	719	86-2364		A MC 108059-
COPPERSTONE 101	1254	76	86-2365		A MC 144884-
COPPERSTONE 102	1254	79	86-2366		A MC 144885-
COPPERSTONE 103	1254	81	86-2367		A MC 144886-
COPPERSTONE 104	1254	83	86-2368		A MC 144887-
COPPERSTONE 105	1254	85	86-2369		A MC 144888-
COPPERSTONE 106	1254	87	86-2370		A MC 144889-
COPPERSTONE 107	1254	89	86-2371		A MC 144890-
COPPERSTONE 108	1254	91	86-2372		A MC 144891-
COPPERSTONE 109	1254	93	86-2373		A MC 144892-
COPPERSTONE 110	1254	95	86-2374		A MC 144893-
COPPERSTONE 111	1254	97	86-2375		A MC 144894-
COPPERSTONE 112	1254	99	86-2376		A MC 144895-
COPPERSTONE 113	1254	101	86-2377		A MC 144896-
COPPERSTONE 114	1254	103	86-2378		A MC 144897-
COPPERSTONE 115	1254	105	86-2379		A MC 144898-
COPPERSTONE 116A	1254	107	86-2380		A MC 144899-
COPPERSTONE 117	1254	109	86-2381		A MC 144900-
COPPERSTONE 118	1254	111	86-2382		A MC 144901-
COPPERSTONE 119	1254	113	86-2383		A MC 144902-
COPPERSTONE 120	1254	115	86-2384		A MC 144903-
COPPERSTONE 122	1254	119	86-2385		A MC 144905-
COPPERSTONE 123	1254	121	86-2386		A MC 144906-
COPPERSTONE 124	1254	123	86-2387		A MC 144907-
COPPERSTONE 125	1254	125	86-2388		A MC 144908-
COPPERSTONE 126	1254	127	86-2389		A MC 144909-
COPPERSTONE 127	1254	129	86-2390		A MC 144910-
COPPERSTONE 129	1254	133	86-2391		A MC 144912-
COPPERSTONE 130	1254	135	86-2392		A MC 144913-
COPPERSTONE 131	1254	137	86-2393		A MC 144914-
COPPERSTONE 132	1254	139	86-2394		A MC 144915-
COPPERSTONE 133	1254	141	86-2395		A MC 144916-
COPPERSTONE 134	1254	143	86-2396		A MC 144917-
COPPERSTONE 136	1254	147	86-2397		A MC 144919-
COPPERSTONE 137	1254	149	86-2398		A MC 144920-
COPPERSTONE 138	1254	151	86-2399		A MC 144921-
COPPERSTONE 139	1254	153	86-2400		A MC 144922-
COPPERSTONE 140	1254	155	86-2401		A MC 144923-
COPPERSTONE 141	1254	157	86-2402		A MC 144924-
COPPERSTONE 142	1254	159	86-2403		A MC 144925-
COPPERSTONE 143	1254	161	86-2404		A MC 144926-
COPPERSTONE 144	1254	163	86-2405		A MC 144927-
COPPERSTONE 145	1254	165	86-2406		A MC 144928-
COPPERSTONE 146	1254	167	86-2407		A MC 144929-
COPPERSTONE 147	1254	169	86-2408		A MC 144930-
COPPERSTONE 148	1254	171	86-2409		A MC 144931-
COPPERSTONE 149	1254	173	86-2410		A MC 144932-
COPPERSTONE 150	1254	175	86-2411		A MC 144933-
COPPERSTONE 151	1254	177	86-2412		A MC 144934-
COPPERSTONE 152	1254	179	86-2413		A MC 144935-
COPPERSTONE 153	1254	181	86-2414		A MC 144936-

RECEIVED
 B.L.M. AZ STATE
 OCT 0 2 19
 7:45 A.M.
 PHOENIX, ARIZ

EXHIBIT "A" (CONTINUED)

NAME OF CLAIM	ORIGINAL RECORDATION		AMENDED RECORDATION		BLM SERIAL NO.
	BOOK	PAGE	BOOK	PAGE	
COPPERSTONE 154	1254	183	86-2415		A MC 144937-
COPPERSTONE 155	1254	185	86-2416		A MC 144938-
COPPERSTONE 156	1254	187	86-2417		A MC 144939-
COPPERSTONE 157	1254	189	86-2418		A MC 144940-
COPPERSTONE 158	1254	191	86-2419		A MC 144941-
COPPERSTONE 159	1254	193	86-2420		A MC 144942-
COPPERSTONE 160	1254	195	86-2421		A MC 144943-
COPPERSTONE 161	1254	197	86-2422		A MC 144944-
COPPERSTONE 162	1276	349	86-2423		A MC 164418-
COPPERSTONE 163	1276	355	86-2424		A MC 164419-
COPPERSTONE 164	1276	357	86-2425		A MC 164420-
COPPERSTONE 165	1276	359	86-2426		A MC 164421-
COPPERSTONE 166	1276	361	86-2427		A MC 164422-
COPPERSTONE 167	1276	363	86-2428		A MC 164423-
COPPERSTONE 168	1276	365	86-2429		A MC 164424-
COPPERSTONE 169	1276	367	86-2430		A MC 164425-
COPPERSTONE 170	1276	369	86-2431		A MC 164426-
COPPERSTONE 171	1276	371	86-2432		A MC 164427-
COPPERSTONE 172A	1276	373	86-2433		A MC 164428-
COPPERSTONE 183A	1276	395	86-2434		A MC 164439-
COPPERSTONE 184	1276	397	86-2435		A MC 164440-
COPPERSTONE 185	1276	398	86-2436		A MC 164441-
COPPERSTONE 186	1276	400	86-2437		A MC 164442-
COPPERSTONE 187	1276	402	86-2438		A MC 164443-
COPPERSTONE 188	1276	404	86-2439		A MC 164444-
COPPERSTONE 189	1276	406	86-2440		A MC 164445-
COPPERSTONE 190	1276	408	86-2441		A MC 164446-
COPPERSTONE 191	1276	410	86-2442		A MC 164447-
COPPERSTONE 192A	1276	412	86-2443		A MC 164448-
COPPERSTONE 210	1276	448	86-2444		A MC 164466-
COPPERSTONE 211	1276	450	86-2445		A MC 164467-
COPPERSTONE 212	1276	452	86-2446		A MC 164468-
COPPERSTONE 213	1276	454	86-2447		A MC 164469-
COPPERSTONE 214	1276	456	86-2448		A MC 164470-
COPPERSTONE 215	1276	458	86-2449		A MC 164471-
COPPERSTONE 216	1276	460	86-2450		A MC 164472-
COPPERSTONE 217	1276	462	86-2451		A MC 164473-
COPPERSTONE 218	1276	464	86-2452		A MC 164474-
COPPERSTONE 219	1276	466	86-2453		A MC 164475-
COPPERSTONE 220	1276	468	86-2454		A MC 164476-
COPPERSTONE 221	1276	470	86-2455		A MC 164477-
COPPERSTONE 222	1276	472	86-2456		A MC 164478-
COPPERSTONE 223	1276	474	86-2457		A MC 164479-
COPPERSTONE 224	1276	476	86-2458		A MC 164480-
COPPERSTONE 225	1276	478	86-2459		A MC 164481-
COPPERSTONE 226	1276	480	86-2460		A MC 164482-
COPPERSTONE 227	1276	482	86-2461		A MC 164483-
COPPERSTONE 228	1276	484	86-2462		A MC 164484-
COPPERSTONE 229	1276	486	86-2463		A MC 164485-
COPPERSTONE 230	1276	488	86-2464		A MC 164486-
COPPERSTONE 231	1276	490	86-2465		A MC 164487-
COPPERSTONE 232	1276	492	86-2466		A MC 164488-
COPPERSTONE 233	1276	494	86-2467		A MC 164489-
COPPERSTONE 234	1276	496	86-2468		A MC 164490-
COPPERSTONE 235	1276	498	86-2469		A MC 164491-
COPPERSTONE 236	1276	500	86-2470		A MC 164492-
COPPERSTONE 237	1276	502	86-2471		A MC 164493-
COPPERSTONE 238	1276	504	86-2472		A MC 164494-
COPPERSTONE 239	1276	506	86-2473		A MC 164495-
COPPERSTONE 240	1276	508	86-2474		A MC 164496-
COPPERSTONE 241	1276	510	86-2475		A MC 164497-
COPPERSTONE 242	1276	512	86-2476		A MC 164498-
COPPERSTONE 243	1276	514	86-2477		A MC 164499-
COPPERSTONE 244	1276	516	86-2478		A MC 164500-
COPPERSTONE 245	1276	518	86-2479		A MC 164501-
COPPERSTONE 246	1276	520	86-2480		A MC 164502-

RECEIVED
 B.L.M. AZ STATE OFF
 OCT 02 1987
 7:45 A.M.
 PHOENIX, ARIZON

EXHIBIT "A" (CONTINUED)

NAME OF CLAIM	ORIGINAL RECORDATION		AMENDED RECORDATION		BLM SERIAL NO.
	BOOK	PAGE	BOOK	PAGE	
COPPERSTONE 247	1276	522	86-2481		A MC 164503-
COPPERSTONE 248	1276	524	86-2482		A MC 164504-
COPPERSTONE 249	1276	526	86-2483		A MC 164505-
COPPERSTONE 250	1276	528	86-2484		A MC 164506-
COPPERSTONE 251	1276	530	86-2485		A MC 164507-
COPPERSTONE 252	1276	532	86-2486		A MC 164508-
COPPERSTONE 253	1276	534	86-2487		A MC 164509-
COPPERSTONE 254	1276	536	86-2488		A MC 164510-
COPPERSTONE 255	1276	538	86-2489		A MC 164511-
COPPERSTONE 256	1276	540	86-2490		A MC 164512-
COPPERSTONE 257	1276	542	86-2491		A MC 164513-
COPPERSTONE 258	1276	544	86-2492		A MC 164514-
COPPERSTONE 259	1276	546	86-2493		A MC 164515-
COPPERSTONE 260	1276	548	86-2494		A MC 164516-
COPPERSTONE 261	1276	550	86-2495		A MC 164517-
COPPERSTONE 262	1276	552	86-2496		A MC 164518-
COPPERSTONE 263	1276	554	86-2497		A MC 164519-
COPPERSTONE 264	1276	556	86-2498		A MC 164520-
COPPERSTONE 265	1276	558	86-2499		A MC 164521-
COPPERSTONE 266	1276	560	86-2500		A MC 164522-
COPPERSTONE 267	1276	562	86-2501		A MC 164523-
COPPERSTONE 268	1276	564	86-2502		A MC 164524-
COPPERSTONE 269	1276	566	86-2503		A MC 164525-
COPPERSTONE 270	1276	568	86-2504		A MC 164526-
COPPERSTONE 271	1276	570	86-2505		A MC 164527-
COPPERSTONE 272	1276	572	86-2506		A MC 164528-
COPPERSTONE 273	1276	574	86-2507		A MC 164529-
COPPERSTONE 274	1276	576	86-2508		A MC 164530-
COPPERSTONE 275	1276	578	86-2509		A MC 164531-
COPPERSTONE 276	1276	580	86-2510		A MC 164532-
COPPERSTONE 277	1276	582	86-2511		A MC 164533-
COPPERSTONE 278	1276	584	86-2512		A MC 164534-
COPPERSTONE 279	1276	586	86-2513		A MC 164535-
COPPERSTONE 280	1276	588	86-2514		A MC 164536-
COPPERSTONE 281	1276	590	86-2515		A MC 164537-
COPPERSTONE 282	1276	592	86-2516		A MC 164538-
COPPERSTONE 283	1276	594	86-2517		A MC 164539-
COPPERSTONE 284	1276	596	86-2518		A MC 164540-
COPPERSTONE 285	1276	598	86-2519		A MC 164541-
COPPERSTONE 286	1276	600	86-2520		A MC 164542-
COPPERSTONE 287	1276	602	86-2521		A MC 164543-
COPPERSTONE 288	1276	604	86-2522		A MC 164544-
COPPERSTONE 289	1276	606	86-2523		A MC 164545-
COPPERSTONE 290	1276	608	86-2524		A MC 164546-
COPPERSTONE 291	1276	610	86-2525		A MC 164547-
COPPERSTONE 292	1276	612	86-2526		A MC 164548-
COPPERSTONE 293	1276	614	86-2527		A MC 164549-
COPPERSTONE 294	1276	616	86-2528		A MC 164550-
COPPERSTONE 295	1276	618	86-2529		A MC 164551-
COPPERSTONE 296	1276	620	86-2530		A MC 164552-
COPPERSTONE 297	1276	622	86-2531		A MC 164553-
COPPERSTONE 298	1276	624	86-2532		A MC 164554-
COPPERSTONE 299	1276	626	86-2533		A MC 164555-
COPPERSTONE 300	1276	628	86-2534		A MC 164556-
COPPERSTONE 301	1276	630	86-2535		A MC 164557-
COPPERSTONE 302	1276	632	86-2536		A MC 164558-
COPPERSTONE 303	1276	634	86-2537		A MC 164559-
COPPERSTONE 304	1276	636	86-2538		A MC 164560-
COPPERSTONE 305	1276	638	86-2539		A MC 164561-
COPPERSTONE 306	1276	640	86-2540		A MC 164562-
COPPERSTONE 307	1276	642	86-2541		A MC 164563-
COPPERSTONE 308	1276	644	86-2542		A MC 164564-
COPPERSTONE 309	1276	646	86-2543		A MC 164565-
COPPERSTONE 310	1276	648	86-2544		A MC 164566-
COPPERSTONE 311	1276	650	86-2545		A MC 164567-
COPPERSTONE 312	1276	652	86-2546		A MC 164568-

RECEIVED
 B.L.M. AZ STATE O
 OCT 0 2 1961
 7:45 A.M.
 PHOENIX, ARIZ

EXHIBIT "A" (CONTINUED)

NAME OF CLAIM	ORIGINAL RECORDATION		AMENDED RECORDATION		BLM SERIAL NO.
	BOOK	PAGE	BOOK	PAGE	
COPPERSTONE 313	1276	654	86-2547		A MC 164569-
COPPERSTONE 314	1276	656	86-2548		A MC 164570-
COPPERSTONE 315	1276	658	86-2549		A MC 164571✓
COPPERSTONE 316	84-002461		86-2550		A MC 220648-
COPPERSTONE 317	84-002460		86-2551		A MC 220649-
COPPERSTONE 318	84-002462		86-2552		A MC 220650-
COPPERSTONE 319	84-002463		86-2553		A MC 220651-
COPPERSTONE 320	84-002464		86-2554		A MC 220652-
COPPERSTONE 321	84-002465		86-2555		A MC 220653-
COPPERSTONE 322	84-002466		86-2556		A MC 220654-
COPPERSTONE 323	84-002467		86-2557		A MC 220655-
COPPERSTONE 324	84-002468		86-2558		A MC 220656-
COPPERSTONE 325	84-002469		86-2559		A MC 220657-
COPPERSTONE 326	84-002470		86-2560		A MC 220658-
COPPERSTONE 327	84-002471		86-2561		A MC 220659-
COPPERSTONE 328	84-002472		86-2562		A MC 220660✓
COPPERSTONE 329	86-4548				A MC 260459-
COPPERSTONE 330	86-4549				A MC 260460-
COPPERSTONE 331	86-4550				A MC 260461-
COPPERSTONE 332	86-4551				A MC 260462-
COPPERSTONE 333	86-4552				A MC 260463-
COPPERSTONE 334	86-4553				A MC 260464-
COPPERSTONE 335	86-4554				A MC 260465-
COPPERSTONE 336	86-4555				A MC 260466-
COPPERSTONE 337	86-4556				A MC 260467-
COPPERSTONE 338	86-4557				A MC 260468-
COPPERSTONE 339	86-4558				A MC 260469-

RECEIVED
B.L.M. AZ STATE OFFICE

OCT 02 1987

7:45 A.M.
PHOENIX, ARIZONA



Cyprus Mines Corporation
 Division of Cyprus Minerals Company

88612
 91283
 95246
 98423
 98957
 7200 South Alton Way
 Post Office Box 3299
 Englewood, Colorado 80155
 (303) 740-5000

September 10, 1986

Bureau of Land Management
 Arizona State Office
 3707 North 7th Street
 P. O. Box 16563
 Phoenix, Arizona 85014

105953
 108058
 144884
 164418
 220648

Gentlemen:

Enclosed for your files is one (1) recorded copy of the Affidavit of Performance of Annual Work which covers the unpatented lode mining claims known as the Copperstone # 15, etal, BLM serial numbers A MC 88612, etal.

Should you have any questions, please do not hesitate to Contact me at (303) 740-5017. Thank you for your cooperation and assistance in this matter.

Sincerely,

Alan S. Yoshida
 Administrative Analyst

Enclosures

J. J. Bensing
 L-100064

RECEIVED
 B.L.M. AZ STATE OFFICE

SEP 15 1986

7:45 A.M.
 PHOENIX, ARIZONA

CYPRUS



86-4098

SEP 9 1986

RECORDED IN OFFICIAL RECORD OF LA PAZ COUNTY, ARIZONA
AUG 25 2 35 PM '86
Lois K. Hume, COUNTY RECORDER
FEE 15 PGS 1-6

AFFIDAVIT OF PERFORMANCE OF ANNUAL WORK ARIZONA

INDEXED
MICROFILMED

R. E. Graichen, being duly sworn, deposes and says that he is a citizen of the United States and more than eighteen years of age, resides at 140 Lamartine Place, Box 157, Idaho Springs, Colorado 80452, Clear Creek County, is personally acquainted with the mining claims described in Exhibit "A" attached hereto, situated in Plamosa Mining District, La Paz County, Arizona.

The location of the claim or claims by Township, Range, and Section, the book and page numbers wherein the original or latest amended location for each claim is recorded and the Bureau of Land Management serial numbers are shown on Exhibit "A", attached.

That between the 6th day of January 1986, and the 3rd day of May 1986, at least \$288,170.24 worth of work and improvements were done and performed upon said claims, not including the location work of said claims. Such work and improvements were made by and at the expense of Cyprus Mines Corporation, holder, lessee or owner of said claims, for the purpose of complying with the laws of the United States pertaining to assessment or annual work, and Tonto Drilling Services were employed by said holder, lessee or owner and who labored upon said claims, did said work and improvements, the same being as follows to-wit:

Development Core Drilling: Tonto Drilling Services
2701 West 900 South
Salt Lake City, Utah 84104

The Affiant is duly authorized by Cyprus Mines Corporation to make this Affidavit.

RECORDED AT THE REQUEST OF:
CYPRESS MNS

When Recorded: [Signature]
Mail to: E. Graichen
P. O. Box 3299
7200 South Alton Way
Englewood, Colorado 80112

APPROVED
[Signature]
1986

Attention: J. J. Bensing
Supervisor, Property Records

STATE OF COLORADO)
) ss.
COUNTY OF ARAPAHOE)

The foregoing instrument was acknowledged before me this 20th day of August, 1986, by R. E. Graichen on behalf of Cyprus Mines Corporation.

IN WITNESS WHEREOF, I have hereunto set my hand and affixed my notary seal the day and year first above written.

[Signature: Pat Brady]
Notary Public

P. O. Box 3299
Englewood, Colorado 80155

Address

My Commission expires:

2-28-88

SEAL

RECEIVED
B.L.M. AZ STATE OFFICE
SEP 15 1986
7:45 A.M.
PHOENIX, ARIZONA

86-4098

EXHIBIT "A"

Attached to and made a part of that certain Affidavit of Annual Assessment Work dated _____ day of August, 1986, covering the following unpatented lode mining claims located in Township 6 North, Range 19 West, Sections 18, 19, 20, 21 and 22; and Township 6 North, Range 20 West, Sections 1, 2, 10, 11, 12, 13, 14 15, 22, 23, 24, 26 and 27, Gila And Salt River Principal Meridian, and Plamosa Mining District, County of La Paz, State of Arizona.

NAME OF CLAIM	ORIGINAL RECORDATION		AMENDED RECORDATION		BLM SERIAL NO.
	BOOK	PAGE	BOOK	PAGE	
COPPERSTONE # 15	1129	627	86-2314		A MC 88612
COPPERSTONE # 16	1129	630	86-2315		A MC 88613
COPPERSTONE # 17	1129	632	86-2316		A MC 88614
COPPERSTONE # 1	1128	65	86-2300		A MC 91283
COPPERSTONE # 2	1128	66	86-2301		A MC 91284
COPPERSTONE # 3	1128	67	86-2302		A MC 91285
COPPERSTONE # 4	1128	68	86-2303		A MC 91286
COPPERSTONE # 5	1128	69	86-2304		A MC 91287
COPPERSTONE # 6	1128	70	86-2305		A MC 91288
COPPERSTONE # 7	1128	72	86-2306		A MC 91289
COPPERSTONE # 8	1128	73	86-2307		A MC 91290
COPPERSTONE # 9	1128	74	86-2308		A MC 91291
COPPERSTONE # 10	1128	75	86-2309		A MC 91292
COPPERSTONE # 11	1128	76	86-2310		A MC 91293
COPPERSTONE # 12	1128	77	86-2311		A MC 91294
COPPERSTONE # 13	1128	78	86-2312		A MC 91295
COPPERSTONE # 14	1128	80	86-2313		A MC 91296
COPPERSTONE # 18	1131	294	86-2317		A MC 95246
COPPERSTONE # 19	1131	297	86-2318		A MC 95247
COPPERSTONE # 20	1131	298	86-2319		A MC 95248
COPPERSTONE # 21	1131	299	86-2320		A MC 95249
COPPERSTONE # 22	1131	300	86-2321		A MC 95250
COPPERSTONE # 23	1131	301	86-2322		A MC 95251
COPPERSTONE # 24	1131	302	86-2323		A MC 95252
COPPERSTONE # 25	1131	303	86-2324		A MC 95253
COPPERSTONE # 26	1131	304	86-2325		A MC 95254
COPPERSTONE # 27	1131	307	86-2326		A MC 95255
COPPERSTONE # 28	1131	308	86-2327		A MC 95256
COPPERSTONE # 29	1131	309	86-2328		A MC 95257
COPPERSTONE # 30	1151	145	86-2329		A MC 98423
COPPERSTONE # 31	1151	148	86-2330		A MC 98424
COPPERSTONE # 32	1151	149	86-2331		A MC 98425
COPPERSTONE # 33	1151	150	86-2332		A MC 98426
COPPERSTONE # 34	1151	151	86-2333		A MC 98427
COPPERSTONE # 35	1151	152	86-2334		A MC 98428
COPPERSTONE # 36	1151	153	86-2335		A MC 98429
COPPERSTONE # 37	1151	154	86-2336		A MC 98430
COPPERSTONE # 38	1151	155	86-2337		A MC 98431
COPPERSTONE # 39	1151	156	86-2338		A MC 98432
COPPERSTONE # 40	1151	157	86-2339		A MC 98433
COPPERSTONE # 41	1152	181	86-2340		A MC 98957
COPPERSTONE # 42	1152	183	86-2341		A MC 98958
COPPERSTONE # 43	1152	185	86-2342		A MC 98959
COPPERSTONE # 44	1152	187	86-2343		A MC 98960
COPPERSTONE # 45	1152	189	86-2344		A MC 98961
COPPERSTONE # 46	1152	191	86-2345		A MC 98962
COPPERSTONE # 47	1152	193	86-2346		A MC 98963
COPPERSTONE # 48	1152	195	86-2347		A MC 98964
COPPERSTONE # 49	1152	197	86-2348		A MC 98965
COPPERSTONE # 50	1152	199	86-2349		A MC 98966
COPPERSTONE # 51	1152	201	86-2350		A MC 98967
COPPERSTONE # 52	1152	203	86-2351		A MC 98968
COPPERSTONE # 53	1152	205	86-2352		A MC 98969
COPPERSTONE # 54	1152	763	86-2353		A MC 98970
COPPERSTONE # 55	1152	765	86-2354		A MC 98971
COPPERSTONE # 56	1152	767	86-2355		A MC 98972
COPPERSTONE # 57	1152	769	86-2356		A MC 98973
COPPERSTONE # 58	1152	771	86-2357		A MC 98974

RECEIVED

B.L.M. AZ STATE OFFICE

SEP 15 1986

7:45 A.M.
PHOENIX, ARIZONA

EXHIBIT "A" (CONTINUED)

NAME OF CLAIM	ORIGINAL RECORDATION		AMENDED RECORDATION		BLM SERIAL NO.
	BOOK	PAGE	BOOK	PAGE	
COPPERSTONE # 59	1152	773	86-2358		A MC 98975
COPPERSTONE # 60	1152	775	86-2359		A MC 98976
COPPERSTONE # 61	1152	777	86-2360		A MC 98977
COPPERSTONE # 62	1152	779	86-2361		A MC 98978
COPPERSTONE # 63	1152	781	86-2362		A MC 98979
IRON REEF #1	1168	69			A MC 105953
IRON REEF #2	1168	72			A MC 105954
IRON REEF #3	1168	74			A MC 105955
IRON REEF #4	1168	76			A MC 105956
IRON REEF #5	1168	78			A MC 105957
IRON REEF #6	1168	80			A MC 105958
IRON REEF #7	1168	82			A MC 105959
IRON REEF #8	1168	84			A MC 105960
IRON REEF #9	1168	86			A MC 105961
IRON REEF #10	1168	88			A MC 105962
COPPERSTONE # 64	1173	716	86-2363		A MC 108058
COPPERSTONE # 65	1173	719	86-2364		A MC 108059
COPPERSTONE 101	1254	76	86-2365		A MC 144884
COPPERSTONE 102	1254	79	86-2366		A MC 144885
COPPERSTONE 103	1254	81	86-2367		A MC 144886
COPPERSTONE 104	1254	83	86-2368		A MC 144887
COPPERSTONE 105	1254	85	86-2369		A MC 144888
COPPERSTONE 106	1254	87	86-2370		A MC 144889
COPPERSTONE 107	1254	89	86-2371		A MC 144890
COPPERSTONE 108	1254	91	86-2372		A MC 144891
COPPERSTONE 109	1254	93	86-2373		A MC 144892
COPPERSTONE 110	1254	95	86-2374		A MC 144893
COPPERSTONE 111	1254	97	86-2375		A MC 144894
COPPERSTONE 112	1254	99	86-2376		A MC 144895
COPPERSTONE 113	1254	101	86-2377		A MC 144896
COPPERSTONE 114	1254	103	86-2378		A MC 144897
COPPERSTONE 115	1254	105	86-2379		A MC 144898
COPPERSTONE 116A	1254	107	86-2380		A MC 144899
COPPERSTONE 117	1254	109	86-2381		A MC 144900
COPPERSTONE 118	1254	111	86-2382		A MC 144901
COPPERSTONE 119	1254	113	86-2383		A MC 144902
COPPERSTONE 120	1254	115	86-2384		A MC 144903
COPPERSTONE 122	1254	119	86-2385		A MC 144905
COPPERSTONE 123	1254	121	86-2386		A MC 144906
COPPERSTONE 124	1254	123	86-2387		A MC 144907
COPPERSTONE 125	1254	125	86-2388		A MC 144908
COPPERSTONE 126	1254	127	86-2389		A MC 144909
COPPERSTONE 127	1254	129	86-2390		A MC 144910
COPPERSTONE 129	1254	133	86-2391		A MC 144912
COPPERSTONE 130	1254	135	86-2392		A MC 144913
COPPERSTONE 131	1254	137	86-2393		A MC 144914
COPPERSTONE 132	1254	139	86-2394		A MC 144915
COPPERSTONE 133	1254	141	86-2395		A MC 144916
COPPERSTONE 134	1254	143	86-2396		A MC 144917
COPPERSTONE 136	1254	147	86-2397		A MC 144919
COPPERSTONE 137	1254	149	86-2398		A MC 144920
COPPERSTONE 138	1254	151	86-2399		A MC 144921
COPPERSTONE 139	1254	153	86-2400		A MC 144922
COPPERSTONE 140	1254	155	86-2401		A MC 144923
COPPERSTONE 141	1254	157	86-2402		A MC 144924
COPPERSTONE 142	1254	159	86-2403		A MC 144925
COPPERSTONE 143	1254	161	86-2404		A MC 144926
COPPERSTONE 144	1254	163	86-2405		A MC 144927
COPPERSTONE 145	1254	165	86-2406		A MC 144928
COPPERSTONE 146	1254	167	86-2407		A MC 144929
COPPERSTONE 147	1254	169	86-2408		A MC 144930
COPPERSTONE 148	1254	171	86-2409		A MC 144931
COPPERSTONE 149	1254	173	86-2410		A MC 144932
COPPERSTONE 150	1254	175	86-2411		A MC 144933
COPPERSTONE 151	1254	177	86-2412		A MC 144934
COPPERSTONE 152	1254	179	86-2413		A MC 144935

RECEIVED

B.L.M. AZ STATE OFFICE

SEP 15 1986

7:45 A.M.
PHOENIX, ARIZONA

EXHIBIT "A" (CONTINUED)

NAME OF CLAIM	ORIGINAL RECORDATION		AMENDED RECORDATION		BLM SERIAL NO.
	BOOK	PAGE	BOOK	PAGE	
COPPERSTONE 153	1254	181	86-2414		A MC 144936
COPPERSTONE 154	1254	183	86-2415		A MC 144937
COPPERSTONE 155	1254	185	86-2416		A MC 144938
COPPERSTONE 156	1254	187	86-2417		A MC 144939
COPPERSTONE 157	1254	189	86-2418		A MC 144940
COPPERSTONE 158	1254	191	86-2419		A MC 144941
COPPERSTONE 159	1254	193	86-2420		A MC 144942
COPPERSTONE 160	1254	195	86-2421		A MC 144943
COPPERSTONE 161	1254	197	86-2422		A MC 144944
COPPERSTONE 162	1276	349	86-2423		A MC 164418
COPPERSTONE 163	1276	355	86-2424		A MC 164419
COPPERSTONE 164	1276	357	86-2425		A MC 164420
COPPERSTONE 165	1276	359	86-2426		A MC 164421
COPPERSTONE 166	1276	361	86-2427		A MC 164422
COPPERSTONE 167	1276	363	86-2428		A MC 164423
COPPERSTONE 168	1276	365	86-2429		A MC 164424
COPPERSTONE 169	1276	367	86-2430		A MC 164425
COPPERSTONE 170	1276	369	86-2431		A MC 164426
COPPERSTONE 171	1276	371	86-2432		A MC 164427
COPPERSTONE 172A	1276	373	86-2433		A MC 164428
COPPERSTONE 183A	1276	395	86-2434		A MC 164439
COPPERSTONE 184	1276	397	86-2435		A MC 164440
COPPERSTONE 185	1276	398	86-2436		A MC 164441
COPPERSTONE 186	1276	400	86-2437		A MC 164442
COPPERSTONE 187	1276	402	86-2438		A MC 164443
COPPERSTONE 188	1276	404	86-2439		A MC 164444
COPPERSTONE 189	1276	406	86-2440		A MC 164445
COPPERSTONE 190	1276	408	86-2441		A MC 164446
COPPERSTONE 191	1276	410	86-2442		A MC 164447
COPPERSTONE 192A	1276	412	86-2443		A MC 164448
COPPERSTONE 210	1276	448	86-2444		A MC 164466
COPPERSTONE 211	1276	450	86-2445		A MC 164467
COPPERSTONE 212	1276	452	86-2446		A MC 164468
COPPERSTONE 213	1276	454	86-2447		A MC 164469
COPPERSTONE 214	1276	456	86-2448		A MC 164470
COPPERSTONE 215	1276	458	86-2449		A MC 164471
COPPERSTONE 216	1276	460	86-2450		A MC 164472
COPPERSTONE 217	1276	462	86-2451		A MC 164473
COPPERSTONE 218	1276	464	86-2452		A MC 164474
COPPERSTONE 219	1276	466	86-2453		A MC 164475
COPPERSTONE 220	1276	468	86-2454		A MC 164476
COPPERSTONE 221	1276	470	86-2455		A MC 164477
COPPERSTONE 222	1276	472	86-2456		A MC 164478
COPPERSTONE 223	1276	474	86-2457		A MC 164479
COPPERSTONE 224	1276	476	86-2458		A MC 164480
COPPERSTONE 225	1276	478	86-2459		A MC 164481
COPPERSTONE 226	1276	480	86-2460		A MC 164482
COPPERSTONE 227	1276	482	86-2461		A MC 164483
COPPERSTONE 228	1276	484	86-2462		A MC 164484
COPPERSTONE 229	1276	486	86-2463		A MC 164485
COPPERSTONE 230	1276	488	86-2464		A MC 164486
COPPERSTONE 231	1276	490	86-2465		A MC 164487
COPPERSTONE 232	1276	492	86-2466		A MC 164488
COPPERSTONE 233	1276	494	86-2467		A MC 164489
COPPERSTONE 234	1276	496	86-2468		A MC 164490
COPPERSTONE 235	1276	498	86-2469		A MC 164491
COPPERSTONE 236	1276	500	86-2470		A MC 164492
COPPERSTONE 237	1276	502	86-2471		A MC 164493
COPPERSTONE 238	1276	504	86-2472		A MC 164494
COPPERSTONE 239	1276	506	86-2473		A MC 164495
COPPERSTONE 240	1276	508	86-2474		A MC 164496
COPPERSTONE 241	1276	510	86-2475		A MC 164497
COPPERSTONE 242	1276	512	86-2476		A MC 164498
COPPERSTONE 243	1276	514	86-2477		A MC 164499
COPPERSTONE 244	1276	516	86-2478		A MC 164500
COPPERSTONE 245	1276	518	86-2479		A MC 164501

RECEIVED

B.L.M. AZ STATE OFFICE

SEP 15 1986

7:45 A.M.
PHOENIX, ARIZONA

EXHIBIT "A" (CONTINUED)

NAME OF CLAIM	ORIGINAL RECORDATION		AMENDED RECORDATION		BLM SERIAL NO.
	BOOK	PAGE	BOOK	PAGE	
COPPERSTONE 244	1276	520	86-2480		A MC 164502
COPPERSTONE 247	1276	522	86-2481		A MC 164503
COPPERSTONE 248	1276	524	86-2482		A MC 164504
COPPERSTONE 249	1276	526	86-2483		A MC 164505
COPPERSTONE 250	1276	528	86-2484		A MC 164506
COPPERSTONE 251	1276	530	86-2485		A MC 164507
COPPERSTONE 252	1276	532	86-2486		A MC 164508
COPPERSTONE 253	1276	534	86-2487		A MC 164509
COPPERSTONE 254	1276	536	86-2488		A MC 164510
COPPERSTONE 255	1276	538	86-2489		A MC 164511
COPPERSTONE 256	1276	540	86-2490		A MC 164512
COPPERSTONE 257	1276	542	86-2491		A MC 164513
COPPERSTONE 258	1276	544	86-2492		A MC 164514
COPPERSTONE 259	1276	546	86-2493		A MC 164515
COPPERSTONE 260	1276	548	86-2494		A MC 164516
COPPERSTONE 261	1276	550	86-2495		A MC 164517
COPPERSTONE 262	1276	552	86-2496		A MC 164518
COPPERSTONE 263	1276	554	86-2497		A MC 164519
COPPERSTONE 264	1276	556	86-2498		A MC 164520
COPPERSTONE 265	1276	558	86-2499		A MC 164521
COPPERSTONE 266	1276	560	86-2500		A MC 164522
COPPERSTONE 267	1276	562	86-2501		A MC 164523
COPPERSTONE 268	1276	564	86-2502		A MC 164524
COPPERSTONE 269	1276	566	86-2503		A MC 164525
COPPERSTONE 270	1276	568	86-2504		A MC 164526
COPPERSTONE 271	1276	570	86-2505		A MC 164527
COPPERSTONE 272	1276	572	86-2506		A MC 164528
COPPERSTONE 273	1276	574	86-2507		A MC 164529
COPPERSTONE 274	1276	576	86-2508		A MC 164530
COPPERSTONE 275	1276	578	86-2509		A MC 164531
COPPERSTONE 276	1276	580	86-2510		A MC 164532
COPPERSTONE 277	1276	582	86-2511		A MC 164533
COPPERSTONE 278	1276	584	86-2512		A MC 164534
COPPERSTONE 279	1276	586	86-2513		A MC 164535
COPPERSTONE 280	1276	588	86-2514		A MC 164536
COPPERSTONE 281	1276	590	86-2515		A MC 164537
COPPERSTONE 282	1276	592	86-2516		A MC 164538
COPPERSTONE 283	1276	594	86-2517		A MC 164539
COPPERSTONE 284	1276	596	86-2518		A MC 164540
COPPERSTONE 285	1276	598	86-2519		A MC 164541
COPPERSTONE 286	1276	600	86-2520		A MC 164542
COPPERSTONE 287	1276	602	86-2521		A MC 164543
COPPERSTONE 288	1276	604	86-2522		A MC 164544
COPPERSTONE 289	1276	606	86-2523		A MC 164545
COPPERSTONE 290	1276	608	86-2524		A MC 164546
COPPERSTONE 291	1276	610	86-2525		A MC 164547
COPPERSTONE 292	1276	612	86-2526		A MC 164548
COPPERSTONE 293	1276	614	86-2527		A MC 164549
COPPERSTONE 294	1276	616	86-2528		A MC 164550
COPPERSTONE 295	1276	618	86-2529		A MC 164551
COPPERSTONE 296	1276	620	86-2530		A MC 164552
COPPERSTONE 297	1276	622	86-2531		A MC 164553
COPPERSTONE 298	1276	624	86-2532		A MC 164554
COPPERSTONE 299	1276	626	86-2533		A MC 164555
COPPERSTONE 300	1276	628	86-2534		A MC 164556
COPPERSTONE 301	1276	630	86-2535		A MC 164557
COPPERSTONE 302	1276	632	86-2536		A MC 164558
COPPERSTONE 303	1276	634	86-2537		A MC 164559
COPPERSTONE 304	1276	636	86-2538		A MC 164560
COPPERSTONE 305	1276	638	86-2539		A MC 164561
COPPERSTONE 306	1276	640	86-2540		A MC 164562
COPPERSTONE 307	1276	642	86-2541		A MC 164563
COPPERSTONE 308	1276	644	86-2542		A MC 164564
COPPERSTONE 309	1276	646	86-2543		A MC 164565
COPPERSTONE 310	1276	648	86-2544		A MC 164566
COPPERSTONE 311	1276	650	86-2545		A MC 164567

RECEIVED
B.L.M. AZ STATE OFFICE

SEP 15 1986

7:45 A.M.
PHOENIX, ARIZONA

EXHIBIT "A" (CONTINUED)

NAME OF CLAIM	ORIGINAL RECORDATION		AMENDED RECORDATION		BLM SERIAL NO.
	BOOK	PAGE	BOOK	PAGE	
COPPERSTONE 312	1276	652	86-2546		A MC 164568
COPPERSTONE 313	1276	654	86-2547		A MC 164569
COPPERSTONE 314	1276	656	86-2548		A MC 164570
COPPERSTONE 315	1276	658	86-2549		A MC 164571
COPPERSTONE 316	84-002461		86-2550		A MC 220648
COPPERSTONE 317	84-002460		86-2551		A MC 220649
COPPERSTONE 318	84-002462		86-2552		A MC 220650
COPPERSTONE 319	84-002463		86-2553		A MC 220651
COPPERSTONE 320	84-002464		86-2554		A MC 220652
COPPERSTONE 321	84-002465		86-2555		A MC 220653
COPPERSTONE 322	84-002466		86-2556		A MC 220654
COPPERSTONE 323	84-002467		86-2557		A MC 220655
COPPERSTONE 324	84-002468		86-2558		A MC 220656
COPPERSTONE 325	84-002469		86-2559		A MC 220657
COPPERSTONE 326	84-002470		86-2560		A MC 220658
COPPERSTONE 327	84-002471		86-2561		A MC 220659
COPPERSTONE 328	84-002472		86-2562		A MC 220660
COPPERSTONE 329	84-002473		86-2563		A MC 220661
COPPERSTONE 330	84-002474		86-2564		A MC 220662
COPPERSTONE 331	84-002475		86-2565		A MC 220663
COPPERSTONE 332	84-002476		86-2566		A MC 220664
COPPERSTONE 333	84-002477		86-2567		A MC 220665
COPPERSTONE 334	84-002478		86-2568		A MC 220666
COPPERSTONE 335	84-002479		86-2569		A MC 220667
COPPERSTONE 336	84-002480		86-2570		A MC 220668
COPPERSTONE 337	84-002481		86-2571		A MC 220669
COPPERSTONE 338	84-002482		86-2572		A MC 220670
COPPERSTONE 339	84-002483		86-2573		A MC 220671

RECEIVED
 B.L.M. AZ STATE OFFICE
 SEP 15 1986
 7:45 A.M.
 PHOENIX, ARIZONA



Cyprus Mines Corporation
Division of Cyprus Minerals Company

7200 South Alton Way
Post Office Box 3299
Englewood, Colorado 80155
(303) 740-5000

88612
91283
98423

August 21, 1986

Bureau of Land Management
Arizona State Office
3707 North 7th Street
P. O. Box 16563
Phoenix, Arizona 85014

RECEIVED
B.L.M. AZ STATE OFFICE
AUG 25 1986
7:45 A.M.
PHOENIX, ARIZONA

108058 95246
105953
164418
220648
144884
SK

Gentlemen:


Enclosed you will find one (1) unrecorded Affidavit of Performance of Annual Work which covers the unpatented lode mining claims known as the Copperstone #15, et al, BLM serial numbers A MC 88612, et al. A copy of the recorded Affidavit will be forwarded to your office as soon as it is returned from the County Recorder.

Please acknowledge receipt of this document by returning each of the following to the attention of J. J. Bensing, Supervisor, Property Records, at the above letterhead address:

1. One (1) dated and signed copy of this letter; and
2. One (1) date and time stamped copy of the enclosed document.

Should you have any questions, please do not hesitate to Contact me at (303) 740-5017. Thank you for your cooperation and assistance in this matter.

Sincerely,


Alan S. Yoshida
Administrative Analyst

Enclosures

J. J. Bensing

Received this 25th day of AUGUST, 1986.

By: Angela Henry

Title: Land Law Examiner

L-100064

CYPRUS

AFFIDAVIT OF PERFORMANCE OF ANNUAL WORK - ARIZONA

STATE OF COLORADO)
) ss.
COUNTY OF ARAPAHOE)


R. E. Graichen, being duly sworn, deposes and says that he is a citizen of the United States and more than eighteen years of age, resides at 140 Lamartine Place, Box 157, Idaho Springs, Colorado 80452, Clear Creek County, is personally acquainted with the mining claims described in Exhibit "A" attached hereto, situated in Plamosa Mining District, La Paz County, Arizona.

The location of the claim or claims by Township, Range, and Section, the book and page numbers wherein the original or latest amended location for each claim is recorded and the Bureau of Land Management serial numbers are shown on Exhibit "A", attached.

That between the 6th day of January 1986, and the 3rd day of May 1986, at least \$288,170.24 worth of work and improvements were done and performed upon said claims, not including the location work of said claims. Such work and improvements were made by and at the expense of Cyprus Mines Corporation, holder, lessee or owner of said claims, for the purpose of complying with the laws of the United States pertaining to assessment or annual work, and Tonto Drilling Services were employed by said holder, lessee or owner and who labored upon said claims, did said work and improvements, the same being as follows to-wit:

Development Core Drilling: Tonto Drilling Services
2701 West 900 South
Salt Lake City, Utah 84104

The Affiant is duly authorized by Cyprus Mines Corporation to make this Affidavit.



R. E. Graichen
P. O. Box 3299
7200 South Alton Way
Englewood, Colorado 80112




Attention: J. J. Bensing
Supervisor, Property Records

STATE OF COLORADO)
) ss.
COUNTY OF ARAPAHOE)

The foregoing instrument was acknowledged before me this 20th day of August, 1986, by R. E. Graichen on behalf of Cyprus Mines Corporation.

IN WITNESS WHEREOF, I have hereunto set my hand and affixed my notary seal the day and year first above written.



Notary Public

P. O. Box 3299
Englewood, Colorado 80155

Address

My Commission expires:

2-28-88

Seal RECEIVED
B.L.M. AZ STATE OFFICE

AUG 25 1986

7:45 A.M.
PHOENIX, ARIZONA

EXHIBIT "A"

Attached to and made a part of that certain Affidavit of Annual Assessment Work dated _____ day of August, 1986, covering the following unpatented lode mining claims located in Township 6 North, Range 19 West, Sections 18, 19, 20, 21 and 22; and Township 6 North, Range 20 West, Sections 1, 2, 10, 11, 12, 13, 14 15, 22, 23, 24, 26 and 27, Gila And Salt River Principal Meridian, and Plamosa Mining District, County of La Paz, State of Arizona.

NAME OF CLAIM	ORIGINAL RECORDATION		AMENDED RECORDATION		BLM SERIAL NO.
	BOOK	PAGE	BOOK	PAGE	
COPPERSTONE # 15	1129	627	86-2314		A MC 88612
COPPERSTONE # 16	1129	630	86-2315		A MC 88613
COPPERSTONE # 17	1129	632	86-2316		A MC 88614
COPPERSTONE # 1	1128	65	86-2300		A MC 91283
COPPERSTONE # 2	1128	66	86-2301		A MC 91284
COPPERSTONE # 3	1128	67	86-2302		A MC 91285
COPPERSTONE # 4	1128	68	86-2303		A MC 91286
COPPERSTONE # 5	1128	69	86-2304		A MC 91287
COPPERSTONE # 6	1128	70	86-2305		A MC 91288
COPPERSTONE # 7	1128	72	86-2306		A MC 91289
COPPERSTONE # 8	1128	73	86-2307		A MC 91290
COPPERSTONE # 9	1128	74	86-2308		A MC 91291
COPPERSTONE # 10	1128	75	86-2309		A MC 91292
COPPERSTONE # 11	1128	76	86-2310		A MC 91293
COPPERSTONE # 12	1128	77	86-2311		A MC 91294
COPPERSTONE # 13	1128	78	86-2312		A MC 91295
COPPERSTONE # 14	1128	80	86-2313		A MC 91296
COPPERSTONE # 18	1131	294	86-2317		A MC 95246
COPPERSTONE # 19	1131	297	86-2318		A MC 95247
COPPERSTONE # 20	1131	298	86-2319		A MC 95248
COPPERSTONE # 21	1131	299	86-2320		A MC 95249
COPPERSTONE # 22	1131	300	86-2321		A MC 95250
COPPERSTONE # 23	1131	301	86-2322		A MC 95251
COPPERSTONE # 24	1131	302	86-2323		A MC 95252
COPPERSTONE # 25	1131	303	86-2324		A MC 95253
COPPERSTONE # 26	1131	304	86-2325		A MC 95254
COPPERSTONE # 27	1131	307	86-2326		A MC 95255
COPPERSTONE # 28	1131	308	86-2327		A MC 95256
COPPERSTONE # 29	1131	309	86-2328		A MC 95257
COPPERSTONE # 30	1151	145	86-2329		A MC 98423
COPPERSTONE # 31	1151	148	86-2330		A MC 98424
COPPERSTONE # 32	1151	149	86-2331		A MC 98425
COPPERSTONE # 33	1151	150	86-2332		A MC 98426
COPPERSTONE # 34	1151	151	86-2333		A MC 98427
COPPERSTONE # 35	1151	152	86-2334		A MC 98428
COPPERSTONE # 36	1151	153	86-2335		A MC 98429
COPPERSTONE # 37	1151	154	86-2336		A MC 98430
COPPERSTONE # 38	1151	155	86-2337		A MC 98431
COPPERSTONE # 39	1151	156	86-2338		A MC 98432
COPPERSTONE # 40	1151	157	86-2339		A MC 98433
COPPERSTONE # 41	1152	181	86-2340		A MC 98957
COPPERSTONE # 42	1152	183	86-2341		A MC 98958
COPPERSTONE # 43	1152	185	86-2342		A MC 98959
COPPERSTONE # 44	1152	187	86-2343		A MC 98960
COPPERSTONE # 45	1152	189	86-2344		A MC 98961
COPPERSTONE # 46	1152	191	86-2345		A MC 98962
COPPERSTONE # 47	1152	193	86-2346		A MC 98963
COPPERSTONE # 48	1152	195	86-2347		A MC 98964
COPPERSTONE # 49	1152	197	86-2348		A MC 98965
COPPERSTONE # 50	1152	199	86-2349		A MC 98966
COPPERSTONE # 51	1152	201	86-2350		A MC 98967
COPPERSTONE # 52	1152	203	86-2351		A MC 98968
COPPERSTONE # 53	1152	205	86-2352		A MC 98969
COPPERSTONE # 54	1152	763	86-2353		A MC 98970
COPPERSTONE # 55	1152	765	86-2354		A MC 98971
COPPERSTONE # 56	1152	767	86-2355		A MC 98972
COPPERSTONE # 57	1152	769	86-2356		A MC 98973
COPPERSTONE # 58	1152	771	86-2357		A MC 98974

RECEIVED
B.L.M. AZ STATE OFFICE

AUG 25 1986

7:45 A.M.

EXHIBIT "A" (CONTINUED)

NAME OF CLAIM	ORIGINAL RECORDATION		AMENDED RECORDATION		BLM SERIAL NO.
	BOOK	PAGE	BOOK	PAGE	
COPPERSTONE # 59	1152	773	86-2358		A MC 98975
COPPERSTONE # 60	1152	775	86-2359		A MC 98976
COPPERSTONE # 61	1152	777	86-2360		A MC 98977
COPPERSTONE # 62	1152	779	86-2361		A MC 98978
COPPERSTONE # 63	1152	781	86-2362		A MC 98979
IRON REEF #1	1168	69			A MC 105953
IRON REEF #2	1168	72			A MC 105954
IRON REEF #3	1168	74			A MC 105955
IRON REEF #4	1168	76			A MC 105956
IRON REEF #5	1168	78			A MC 105957
IRON REEF #6	1168	80			A MC 105958
IRON REEF #7	1168	82			A MC 105959
IRON REEF #8	1168	84			A MC 105960
IRON REEF #9	1168	86			A MC 105961
IRON REEF #10	1168	88			A MC 105962
COPPERSTONE # 64	1173	716	86-2363		A MC 108058
COPPERSTONE # 65	1173	719	86-2364		A MC 108059
COPPERSTONE 101	1254	76	86-2365		A MC 144884
COPPERSTONE 102	1254	79	86-2366		A MC 144885
COPPERSTONE 103	1254	81	86-2367		A MC 144886
COPPERSTONE 104	1254	83	86-2368		A MC 144887
COPPERSTONE 105	1254	85	86-2369		A MC 144888
COPPERSTONE 106	1254	87	86-2370		A MC 144889
COPPERSTONE 107	1254	89	86-2371		A MC 144890
COPPERSTONE 108	1254	91	86-2372		A MC 144891
COPPERSTONE 109	1254	93	86-2373		A MC 144892
COPPERSTONE 110	1254	95	86-2374		A MC 144893
COPPERSTONE 111	1254	97	86-2375		A MC 144894
COPPERSTONE 112	1254	99	86-2376		A MC 144895
COPPERSTONE 113	1254	101	86-2377		A MC 144896
COPPERSTONE 114	1254	103	86-2378		A MC 144897
COPPERSTONE 115	1254	105	86-2379		A MC 144898
COPPERSTONE 116A	1254	107	86-2380		A MC 144899
COPPERSTONE 117	1254	109	86-2381		A MC 144900
COPPERSTONE 118	1254	111	86-2382		A MC 144901
COPPERSTONE 119	1254	113	86-2383		A MC 144902
COPPERSTONE 120	1254	115	86-2384		A MC 144903
COPPERSTONE 122	1254	119	86-2385		A MC 144905
COPPERSTONE 123	1254	121	86-2386		A MC 144906
COPPERSTONE 124	1254	123	86-2387		A MC 144907
COPPERSTONE 125	1254	125	86-2388		A MC 144908
COPPERSTONE 126	1254	127	86-2389		A MC 144909
COPPERSTONE 127	1254	129	86-2390		A MC 144910
COPPERSTONE 129	1254	133	86-2391		A MC 144912
COPPERSTONE 130	1254	135	86-2392		A MC 144913
COPPERSTONE 131	1254	137	86-2393		A MC 144914
COPPERSTONE 132	1254	139	86-2394		A MC 144915
COPPERSTONE 133	1254	141	86-2395		A MC 144916
COPPERSTONE 134	1254	143	86-2396		A MC 144917
COPPERSTONE 136	1254	147	86-2397		A MC 144919
COPPERSTONE 137	1254	149	86-2398		A MC 144920
COPPERSTONE 138	1254	151	86-2399		A MC 144921
COPPERSTONE 139	1254	153	86-2400		A MC 144922
COPPERSTONE 140	1254	155	86-2401		A MC 144923
COPPERSTONE 141	1254	157	86-2402		A MC 144924
COPPERSTONE 142	1254	159	86-2403		A MC 144925
COPPERSTONE 143	1254	161	86-2404		A MC 144926
COPPERSTONE 144	1254	163	86-2405		A MC 144927
COPPERSTONE 145	1254	165	86-2406		A MC 144928
COPPERSTONE 146	1254	167	86-2407		A MC 144929
COPPERSTONE 147	1254	169	86-2408		A MC 144930
COPPERSTONE 148	1254	171	86-2409		A MC 144931
COPPERSTONE 149	1254	173	86-2410		A MC 144932
COPPERSTONE 150	1254	175	86-2411		A MC 144933
COPPERSTONE 151	1254	177	86-2412		A MC 144934
COPPERSTONE 152	1254	179	86-2413		A MC 144935

RECEIVED

B.L.M. AZ STATE OFFICE

AUG 25 1986

7:45 A.M.
PHOENIX, ARIZONA

EXHIBIT "A" (CONTINUED)

NAME OF CLAIM	ORIGINAL RECORDATION		AMENDED RECORDATION		BLM SERIAL NO.
	BOOK	PAGE	BOOK	PAGE	
COPPERSTONE 153	1254	181	86-2414		A MC 144936
COPPERSTONE 154	1254	183	86-2415		A MC 144937
COPPERSTONE 155	1254	185	86-2416		A MC 144938
COPPERSTONE 156	1254	187	86-2417		A MC 144939
COPPERSTONE 157	1254	189	86-2418		A MC 144940
COPPERSTONE 158	1254	191	86-2419		A MC 144941
COPPERSTONE 159	1254	193	86-2420		A MC 144942
COPPERSTONE 160	1254	195	86-2421		A MC 144943
COPPERSTONE 161	1254	197	86-2422		A MC 144944
COPPERSTONE 162	1276	349	86-2423		A MC 164418
COPPERSTONE 163	1276	355	86-2424		A MC 164419
COPPERSTONE 164	1276	357	86-2425		A MC 164420
COPPERSTONE 165	1276	359	86-2426		A MC 164421
COPPERSTONE 166	1276	361	86-2427		A MC 164422
COPPERSTONE 167	1276	363	86-2428		A MC 164423
COPPERSTONE 168	1276	365	86-2429		A MC 164424
COPPERSTONE 169	1276	367	86-2430		A MC 164425
COPPERSTONE 170	1276	369	86-2431		A MC 164426
COPPERSTONE 171	1276	371	86-2432		A MC 164427
COPPERSTONE 172A	1276	373	86-2433		A MC 164428
COPPERSTONE 183A	1276	395	86-2434		A MC 164439
COPPERSTONE 184	1276	397	86-2435		A MC 164440
COPPERSTONE 185	1276	398	86-2436		A MC 164441
COPPERSTONE 186	1276	400	86-2437		A MC 164442
COPPERSTONE 187	1276	402	86-2438		A MC 164443
COPPERSTONE 188	1276	404	86-2439		A MC 164444
COPPERSTONE 189	1276	406	86-2440		A MC 164445
COPPERSTONE 190	1276	408	86-2441		A MC 164446
COPPERSTONE 191	1276	410	86-2442		A MC 164447
COPPERSTONE 192A	1276	412	86-2443		A MC 164448
COPPERSTONE 210	1276	448	86-2444		A MC 164466
COPPERSTONE 211	1276	450	86-2445		A MC 164467
COPPERSTONE 212	1276	452	86-2446		A MC 164468
COPPERSTONE 213	1276	454	86-2447		A MC 164469
COPPERSTONE 214	1276	456	86-2448		A MC 164470
COPPERSTONE 215	1276	458	86-2449		A MC 164471
COPPERSTONE 216	1276	460	86-2450		A MC 164472
COPPERSTONE 217	1276	462	86-2451		A MC 164473
COPPERSTONE 218	1276	464	86-2452		A MC 164474
COPPERSTONE 219	1276	466	86-2453		A MC 164475
COPPERSTONE 220	1276	468	86-2454		A MC 164476
COPPERSTONE 221	1276	470	86-2455		A MC 164477
COPPERSTONE 222	1276	472	86-2456		A MC 164478
COPPERSTONE 223	1276	474	86-2457		A MC 164479
COPPERSTONE 224	1276	476	86-2458		A MC 164480
COPPERSTONE 225	1276	478	86-2459		A MC 164481
COPPERSTONE 226	1276	480	86-2460		A MC 164482
COPPERSTONE 227	1276	482	86-2461		A MC 164483
COPPERSTONE 228	1276	484	86-2462		A MC 164484
COPPERSTONE 229	1276	486	86-2463		A MC 164485
COPPERSTONE 230	1276	488	86-2464		A MC 164486
COPPERSTONE 231	1276	490	86-2465		A MC 164487
COPPERSTONE 232	1276	492	86-2466		A MC 164488
COPPERSTONE 233	1276	494	86-2467		A MC 164489
COPPERSTONE 234	1276	496	86-2468		A MC 164490
COPPERSTONE 235	1276	498	86-2469		A MC 164491
COPPERSTONE 236	1276	500	86-2470		A MC 164492
COPPERSTONE 237	1276	502	86-2471		A MC 164493
COPPERSTONE 238	1276	504	86-2472		A MC 164494
COPPERSTONE 239	1276	506	86-2473		A MC 164495
COPPERSTONE 240	1276	508	86-2474		A MC 164496
COPPERSTONE 241	1276	510	86-2475		A MC 164497
COPPERSTONE 242	1276	512	86-2476		A MC 164498
COPPERSTONE 243	1276	514	86-2477		A MC 164499
COPPERSTONE 244	1276	516	86-2478		A MC 164500
COPPERSTONE 245	1276	518	86-2479		A MC 164501

RECEIVED

B.L.M. AZ STATE OFFICE

AUG 25 1986

PHOTO...

EXHIBIT "A" (CONTINUED)

NAME OF CLAIM	ORIGINAL RECORDATION		AMENDED RECORDATION		BLM SERIAL NO.
	BOOK	PAGE	BOOK	PAGE	
COPPERSTONE 246	1276	520	86-2480		A MC 164502
COPPERSTONE 247	1276	522	86-2481		A MC 164503
COPPERSTONE 248	1276	524	86-2482		A MC 164504
COPPERSTONE 249	1276	526	86-2483		A MC 164505
COPPERSTONE 250	1276	528	86-2484		A MC 164506
COPPERSTONE 251	1276	530	86-2485		A MC 164507
COPPERSTONE 252	1276	532	86-2486		A MC 164508
COPPERSTONE 253	1276	534	86-2487		A MC 164509
COPPERSTONE 254	1276	536	86-2488		A MC 164510
COPPERSTONE 255	1276	538	86-2489		A MC 164511
COPPERSTONE 256	1276	540	86-2490		A MC 164512
COPPERSTONE 257	1276	542	86-2491		A MC 164513
COPPERSTONE 258	1276	544	86-2492		A MC 164514
COPPERSTONE 259	1276	546	86-2493		A MC 164515
COPPERSTONE 260	1276	548	86-2494		A MC 164516
COPPERSTONE 261	1276	550	86-2495		A MC 164517
COPPERSTONE 262	1276	552	86-2496		A MC 164518
COPPERSTONE 263	1276	554	86-2497		A MC 164519
COPPERSTONE 264	1276	556	86-2498		A MC 164520
COPPERSTONE 265	1276	558	86-2499		A MC 164521
COPPERSTONE 266	1276	560	86-2500		A MC 164522
COPPERSTONE 267	1276	562	86-2501		A MC 164523
COPPERSTONE 268	1276	564	86-2502		A MC 164524
COPPERSTONE 269	1276	566	86-2503		A MC 164525
COPPERSTONE 270	1276	568	86-2504		A MC 164526
COPPERSTONE 271	1276	570	86-2505		A MC 164527
COPPERSTONE 272	1276	572	86-2506		A MC 164528
COPPERSTONE 273	1276	574	86-2507		A MC 164529
COPPERSTONE 274	1276	576	86-2508		A MC 164530
COPPERSTONE 275	1276	578	86-2509		A MC 164531
COPPERSTONE 276	1276	580	86-2510		A MC 164532
COPPERSTONE 277	1276	582	86-2511		A MC 164533
COPPERSTONE 278	1276	584	86-2512		A MC 164534
COPPERSTONE 279	1276	586	86-2513		A MC 164535
COPPERSTONE 280	1276	588	86-2514		A MC 164536
COPPERSTONE 281	1276	590	86-2515		A MC 164537
COPPERSTONE 282	1276	592	86-2516		A MC 164538
COPPERSTONE 283	1276	594	86-2517		A MC 164539
COPPERSTONE 284	1276	596	86-2518		A MC 164540
COPPERSTONE 285	1276	598	86-2519		A MC 164541
COPPERSTONE 286	1276	600	86-2520		A MC 164542
COPPERSTONE 287	1276	602	86-2521		A MC 164543
COPPERSTONE 288	1276	604	86-2522		A MC 164544
COPPERSTONE 289	1276	606	86-2523		A MC 164545
COPPERSTONE 290	1276	608	86-2524		A MC 164546
COPPERSTONE 291	1276	610	86-2525		A MC 164547
COPPERSTONE 292	1276	612	86-2526		A MC 164548
COPPERSTONE 293	1276	614	86-2527		A MC 164549
COPPERSTONE 294	1276	616	86-2528		A MC 164550
COPPERSTONE 295	1276	618	86-2529		A MC 164551
COPPERSTONE 296	1276	620	86-2530		A MC 164552
COPPERSTONE 297	1276	622	86-2531		A MC 164553
COPPERSTONE 298	1276	624	86-2532		A MC 164554
COPPERSTONE 299	1276	626	86-2533		A MC 164555
COPPERSTONE 300	1276	628	86-2534		A MC 164556
COPPERSTONE 301	1276	630	86-2535		A MC 164557
COPPERSTONE 302	1276	632	86-2536		A MC 164558
COPPERSTONE 303	1276	634	86-2537		A MC 164559
COPPERSTONE 304	1276	636	86-2538		A MC 164560
COPPERSTONE 305	1276	638	86-2539		A MC 164561
COPPERSTONE 306	1276	640	86-2540		A MC 164562
COPPERSTONE 307	1276	642	86-2541		A MC 164563
COPPERSTONE 308	1276	644	86-2542		A MC 164564
COPPERSTONE 309	1276	646	86-2543		A MC 164565
COPPERSTONE 310	1276	648	86-2544		A MC 164566
COPPERSTONE 311	1276	650	86-2545		A MC 164567

RECEIVED

B.L.M. AZ STATE OFFICE

AUG 25 1986

7-45 A.M.

PHOENIX, ARIZ.

EXHIBIT "A" (CONTINUED)

NAME OF CLAIM	ORIGINAL RECORDATION		AMENDED RECORDATION		BLM SERIAL NO.
	BOOK	PAGE	BOOK	PAGE	
COPPERSTONE 312	1276	652	86-2546		A MC 164568
COPPERSTONE 313	1276	654	86-2547		A MC 164569
COPPERSTONE 314	1276	656	86-2548		A MC 164570
COPPERSTONE 315	1276	658	86-2549		A MC 164571
COPPERSTONE 316	84-002461		86-2550		A MC 220648
COPPERSTONE 317	84-002460		86-2551		A MC 220649
COPPERSTONE 318	84-002462		86-2552		A MC 220650
COPPERSTONE 319	84-002463		86-2553		A MC 220651
COPPERSTONE 320	84-002464		86-2554		A MC 220652
COPPERSTONE 321	84-002465		86-2555		A MC 220653
COPPERSTONE 322	84-002466		86-2556		A MC 220654
COPPERSTONE 323	84-002467		86-2557		A MC 220655
COPPERSTONE 324	84-002468		86-2558		A MC 220656
COPPERSTONE 325	84-002469		86-2559		A MC 220657
COPPERSTONE 326	84-002470		86-2560		A MC 220658
COPPERSTONE 327	84-002471		86-2561		A MC 220659
COPPERSTONE 328	84-002472		86-2562		A MC 220660
COPPERSTONE 329	84-002473		86-2563		A MC 220661
COPPERSTONE 330	84-002474		86-2564		A MC 220662
COPPERSTONE 331	84-002475		86-2565		A MC 220663
COPPERSTONE 332	84-002476		86-2566		A MC 220664
COPPERSTONE 333	84-002477		86-2567		A MC 220665
COPPERSTONE 334	84-002478		86-2568		A MC 220666
COPPERSTONE 335	84-002479		86-2569		A MC 220667
COPPERSTONE 336	84-002480		86-2570		A MC 220668
COPPERSTONE 337	84-002481		86-2571		A MC 220669
COPPERSTONE 338	84-002482		86-2572		A MC 220670
COPPERSTONE 339	84-002483		86-2573		A MC 220671

RECEIVED
B.L.M. AZ STATE OFFICE

AUG 25 1986

PHOENIX, ARIZONA



Cyprus Minerals Company

7200 South Alton Way
Post Office Box 3299
Englewood, Colorado 80155
(303) 740-5000

91283
88612
95246
98423
98957
108058
144884
164418
220648
105953
dyg

September 17, 1985

Bureau of Land Management
Arizona State Office
3707 North 7th Street
P. O. Box 16563
Phoenix, Arizona 85014

Gentlemen:

L-100064, etal
Copperstone Project
La Paz County, Arizona

Enclosed is one (1) recorded copy of the 1984-1985 Affidavit of Performance of Annual Work - Arizona which covers 284 unpatented lode mining claims known as the Copperstone #1, etal, BLM serial number A MC 91283, etal.

An unrecorded copy of the above mentioned Affidavit was mailed to you on August 30, 1985.

Please acknowledge receipt of this document by returning each of the following to the attention of J. J. Bensing, Supervisor, Property Records, at the above letterhead address:

1. One (1) dated and signed copy of this letter; and
2. One (1) date and time stamped copy of the Affidavit of Performance of Annual Work - Arizona.

Should you have any questions, please do not hesitate to Contact me at (303) 740-5017. Thank you for your cooperation and assistance in this matter.

Sincerely,

Alan S. Yoshida
Property Records

Enclosures

J. J. Bensing/POL File

Received this _____ day of _____, 1985.

By: _____

Title: _____

CYPRUS

AFFIDAVIT OF PERFORMANCE OF ANNUAL WORK - ARIZONA

RECEIVED
B.L.M. AZ STATE OFF.
SEP 25 1985

STATE OF COLORADO)
) ss.
COUNTY OF ARAPAHOE)

R. E. Graichen, being duly sworn, deposes and says that he is a citizen of the United States and more than eighteen years of age, resides 140 Lamartine Place, Box 157, Idaho Springs, Colorado 80452, Clear Creek County, is personally acquainted with the mining claims described in Exhibit "A" attached hereto, situated in Planosa Mining District, La Paz County, Arizona.

07:45 A.M.
PHOENIX, ARIZONA

The location of the claim or claims by Township, Range, and Section, the book and page numbers wherein the original or latest amended location for each claim is recorded and the Bureau of Land Management serial numbers are shown on Exhibit "A", attached.

That between the 15th day of October, 1984 and the 18th day of December 1984, at least \$322,334.24 worth of work and improvements were done and performed upon said claims, not including the location work of said claims. Such work and improvements were made by and at the expense of Cyprus Mines Corporation, holder, lessee or owner of said claims, for the purpose of complying with the laws of the United States pertaining to assessment or annual work, and Joy Manufacturing Co. and Tonto Drilling Services were employed by said holder, lessee or owner and who labored upon said claims, did said work and improvements, the same being as follows, to-wit:

Development Core Drilling: Joy Manufacturing Company
P. O. Box 360135M
Pittsburgh, Pennsylvania 15250

Tonto Drilling Services
2701 West 900 South
Salt Lake City, Utah 84104

The Affiant is duly authorized by Cyprus Mines Corporation to make this Affidavit.

85- 4034

When Recorded
Mail to:

RECORDED IN OFFICIAL RECORDS
OF LA PAZ COUNTY, ARIZONA

SEP 9 11 13 AM '85
Lois K. Hesse, COUNTY RECORDER
FEE 6 PGS 1-6

RECORDED AT THE
REQUEST OF

R. E. Graichen

R. E. Graichen
P. O. Box 3299
Englewood, Colorado 80155

Attn: J. J. Bensing
Supervisor, Property Records

INDEXED

CORPORATE ACKNOWLEDGEMENT - ARIZONA

STATE OF COLORADO)
) ss.
COUNTY OF ARAPAHOE)

The foregoing instrument was acknowledged before me this 29th day of July, 1985, by R. E. Graichen on behalf of Cyprus Mines Corporation.

IN WITNESS WHEREOF, I have hereunto set my hand and affixed my notary seal the day and year first above written.



SEAL

SEAL

Pat Brady
Notary Public

P. O. Box 3299
Englewood, Colorado 80155

Address

My Commission expires:

2-28-88

MICROFILMED

EXHIBIT "A"

Attached to and made a part of that certain Affidavit of Performance of Annual Work dated the 19th day of July, 1985, covering the following described unpatented lode mining claims located in Township 6 North, Range 19 West, Sections 18, 19, 20, 21 and 22; and Township 6 North, Range 20 West, Sections 1, 2, 10, 11, 12, 13, 14, 15, 22, 23, 24, 26 and 27, Gila and Salt River Principal Meridian, and Flamosa Mining District, County of La Paz, State of Arizona.

NAME OF CLAIM	ORIGINAL RECORDATION		AMENDED RECORDATION		BLM SERIAL NO.
	BOOK	PAGE	BOOK	PAGE	
COPPERSTONE # 1	1128	65			A MC 91283
COPPERSTONE # 2	1128	66			A MC 91284
COPPERSTONE # 3	1128	67			A MC 91285
COPPERSTONE # 4	1128	68			A MC 91286
COPPERSTONE # 5	1128	69			A MC 91287
COPPERSTONE # 6	1128	70			A MC 91288
COPPERSTONE # 7	1128	72			A MC 91289
COPPERSTONE # 8	1128	73			A MC 91290
COPPERSTONE # 9	1128	74			A MC 91291
COPPERSTONE # 10	1128	75			A MC 91292
COPPERSTONE # 11	1128	76			A MC 91293
COPPERSTONE # 12	1128	77			A MC 91294
COPPERSTONE # 13	1128	78			A MC 91295
COPPERSTONE # 14	1128	80			A MC 91296
COPPERSTONE # 15	1129	627			A MC 88612
COPPERSTONE # 16	1129	630			A MC 88613
COPPERSTONE # 17	1129	632			A MC 88614
COPPERSTONE # 18	1131	294			A MC 95246
COPPERSTONE # 19	1131	297			A MC 95247
COPPERSTONE # 20	1131	298			A MC 95248
COPPERSTONE # 21	1131	299			A MC 95249
COPPERSTONE # 22	1131	300			A MC 95250
COPPERSTONE # 23	1131	301			A MC 95251
COPPERSTONE # 24	1131	302			A MC 95252
COPPERSTONE # 25	1131	303			A MC 95253
COPPERSTONE # 26	1131	304			A MC 95254
COPPERSTONE # 27	1131	307			A MC 95255
COPPERSTONE # 28	1131	308			A MC 95256
COPPERSTONE # 29	1131	309			A MC 95257
COPPERSTONE # 30	1151	145			A MC 98423
COPPERSTONE # 31	1151	148			A MC 98424
COPPERSTONE # 32	1151	149			A MC 98425
COPPERSTONE # 33	1151	150			A MC 98426
COPPERSTONE # 34	1151	151			A MC 98427
COPPERSTONE # 35	1151	152			A MC 98428
COPPERSTONE # 36	1151	153			A MC 98429
COPPERSTONE # 37	1151	154			A MC 98430
COPPERSTONE # 38	1151	155			A MC 98431
COPPERSTONE # 39	1151	156			A MC 98432
COPPERSTONE # 40	1151	157			A MC 98433
COPPERSTONE # 41	1152	181			A MC 98957
COPPERSTONE # 42	1152	183			A MC 98958
COPPERSTONE # 43	1152	185			A MC 98959
COPPERSTONE # 44	1152	187			A MC 98960
COPPERSTONE # 45	1152	189			A MC 98961
COPPERSTONE # 46	1152	191			A MC 98962
COPPERSTONE # 47	1152	193			A MC 98963
COPPERSTONE # 48	1152	195			A MC 98964
COPPERSTONE # 49	1152	197			A MC 98965
COPPERSTONE # 50	1152	199			A MC 98966
COPPERSTONE # 51	1152	201			A MC 98967
COPPERSTONE # 52	1152	203			A MC 98968
COPPERSTONE # 53	1152	205			A MC 98969
COPPERSTONE # 54	1152	763			A MC 98970
COPPERSTONE # 55	1152	765			A MC 98971

RECEIVED
B.L.M. AZ STATE OFFICE

SEP 25 1985

07.45 A.M.
PHOENIX, ARIZONA

EXHIBIT "A" (CONTINUED)

NAME OF CLAIM	ORIGINAL RECORDATION		AMENDED RECORDATION		BLM SERIAL NO.
	BOOK	PAGE	BOOK	PAGE	
COPPERSTONE # 56	1152	767			A MC 98972
COPPERSTONE # 57	1152	769			A MC 98973
COPPERSTONE # 58	1152	771			A MC 98974
COPPERSTONE # 59	1152	773			A MC 98975
COPPERSTONE # 60	1152	775			A MC 98976
COPPERSTONE # 61	1152	777			A MC 98977
COPPERSTONE # 62	1152	779			A MC 98978
COPPERSTONE # 63	1152	781			A MC 98979
COPPERSTONE # 64	1173	716			A MC 108058
COPPERSTONE # 65	1173	719			A MC 108059
COPPERSTONE 101	1254	76			A MC 144884
COPPERSTONE 102	1254	79			A MC 144885
COPPERSTONE 103	1254	81			A MC 144886
COPPERSTONE 104	1254	83			A MC 144887
COPPERSTONE 105	1254	85			A MC 144888
COPPERSTONE 106	1254	87			A MC 144889
COPPERSTONE 107	1254	89			A MC 144890
COPPERSTONE 108	1254	91			A MC 144891
COPPERSTONE 109	1254	93			A MC 144892
COPPERSTONE 110	1254	95			A MC 144893
COPPERSTONE 111	1254	97			A MC 144894
COPPERSTONE 112	1254	99			A MC 144895
COPPERSTONE 113	1254	101			A MC 144896
COPPERSTONE 114	1254	103			A MC 144897
COPPERSTONE 115	1254	105			A MC 144898
COPPERSTONE 116A	1254	107	1306	793	A MC 144899
COPPERSTONE 117	1254	109			A MC 144900
COPPERSTONE 118	1254	111			A MC 144901
COPPERSTONE 119	1254	113			A MC 144902
COPPERSTONE 120	1254	115			A MC 144903
COPPERSTONE 122	1254	119			A MC 144905
COPPERSTONE 123	1254	121			A MC 144906
COPPERSTONE 124	1254	123			A MC 144907
COPPERSTONE 125	1254	125			A MC 144908
COPPERSTONE 126	1254	127			A MC 144909
COPPERSTONE 127	1254	129			A MC 144910
COPPERSTONE 129	1254	133			A MC 144912
COPPERSTONE 130	1254	135			A MC 144913
COPPERSTONE 131	1254	137			A MC 144914
COPPERSTONE 132	1254	139			A MC 144915
COPPERSTONE 133	1254	141			A MC 144916
COPPERSTONE 134	1254	143			A MC 144917
COPPERSTONE 136	1254	147			A MC 144919
COPPERSTONE 137	1254	149			A MC 144920
COPPERSTONE 138	1254	151			A MC 144921
COPPERSTONE 139	1254	153			A MC 144922
COPPERSTONE 140	1254	155			A MC 144923
COPPERSTONE 141	1254	157			A MC 144924
COPPERSTONE 142	1254	159			A MC 144925
COPPERSTONE 143	1254	161			A MC 144926
COPPERSTONE 144	1254	163			A MC 144927
COPPERSTONE 145	1254	165			A MC 144928
COPPERSTONE 146	1254	167			A MC 144929
COPPERSTONE 147	1254	169			A MC 144930
COPPERSTONE 148	1254	171			A MC 144931
COPPERSTONE 149	1254	173			A MC 144932
COPPERSTONE 150	1254	175			A MC 144933
COPPERSTONE 151	1254	177			A MC 144934
COPPERSTONE 152	1254	179			A MC 144935
COPPERSTONE 153	1254	181			A MC 144936
COPPERSTONE 154	1254	183			A MC 144937
COPPERSTONE 155	1254	185			A MC 144938
COPPERSTONE 156	1254	187			A MC 144939
COPPERSTONE 157	1254	189			A MC 144940

RECEIVED
B.L.M. AZ STATE OFFICE

SEP 25 1985

07:45 A.M.
PHOENIX, ARIZONA

EXHIBIT "A" (CONTINUED)

NAME OF CLAIM	ORIGINAL RECORDATION		AMENDED RECORDATION		BLM SERIAL NO.
	BOOK	PAGE	BOOK	PAGE	
COPPERSTONE 158	1254	191			A MC 144941
COPPERSTONE 159	1254	193			A MC 144942
COPPERSTONE 160	1254	195			A MC 144943
COPPERSTONE 161	1254	197			A MC 144944
COPPERSTONE 162	1276	349			A MC 164418
COPPERSTONE 163	1276	355			A MC 164419
COPPERSTONE 164	1276	357			A MC 164420
COPPERSTONE 165	1276	359			A MC 164421
COPPERSTONE 166	1276	361			A MC 164422
COPPERSTONE 167	1276	363			A MC 164423
COPPERSTONE 168	1276	365			A MC 164424
COPPERSTONE 169	1276	367			A MC 164425
COPPERSTONE 170	1276	369			A MC 164426
COPPERSTONE 171	1276	371			A MC 164427
COPPERSTONE 172A	1276	373	1306	795	A MC 164428
COPPERSTONE 183A	1276	395	1306	817	A MC 164439
COPPERSTONE 184	1276	397			A MC 164440
COPPERSTONE 185	1276	398			A MC 164441
COPPERSTONE 186	1276	400			A MC 164442
COPPERSTONE 187	1276	402			A MC 164443
COPPERSTONE 188	1276	404			A MC 164444
COPPERSTONE 189	1276	406			A MC 164445
COPPERSTONE 190	1276	408			A MC 164446
COPPERSTONE 191	1276	410			A MC 164447
COPPERSTONE 192A	1276	412	1306	819	A MC 164448
COPPERSTONE 210	1276	448			A MC 164466
COPPERSTONE 211	1276	450			A MC 164467
COPPERSTONE 212	1276	452			A MC 164468
COPPERSTONE 213	1276	454			A MC 164469
COPPERSTONE 214	1276	456			A MC 164470
COPPERSTONE 215	1276	458			A MC 164471
COPPERSTONE 216	1276	460			A MC 164472
COPPERSTONE 217	1276	462			A MC 164473
COPPERSTONE 218	1276	464			A MC 164474
COPPERSTONE 219	1276	466			A MC 164475
COPPERSTONE 220	1276	468			A MC 164476
COPPERSTONE 221	1276	470			A MC 164477
COPPERSTONE 222	1276	472			A MC 164478
COPPERSTONE 223	1276	474			A MC 164479
COPPERSTONE 224	1276	476			A MC 164480
COPPERSTONE 225	1276	478			A MC 164481
COPPERSTONE 226	1276	480			A MC 164482
COPPERSTONE 227	1276	482			A MC 164483
COPPERSTONE 228	1276	484			A MC 164484
COPPERSTONE 229	1276	486			A MC 164485
COPPERSTONE 230	1276	488			A MC 164486
COPPERSTONE 231	1276	490			A MC 164487
COPPERSTONE 232	1276	492			A MC 164488
COPPERSTONE 233	1276	494			A MC 164489
COPPERSTONE 234	1276	496			A MC 164490
COPPERSTONE 235	1276	498			A MC 164491
COPPERSTONE 236	1276	500			A MC 164492
COPPERSTONE 237	1276	502			A MC 164493
COPPERSTONE 238	1276	504			A MC 164494
COPPERSTONE 239	1276	506			A MC 164495
COPPERSTONE 240	1276	508			A MC 164496
COPPERSTONE 241	1276	510			A MC 164497
COPPERSTONE 242	1276	512			A MC 164498
COPPERSTONE 243	1276	514			A MC 164499
COPPERSTONE 244	1276	516			A MC 164500
COPPERSTONE 245	1276	518			A MC 164501
COPPERSTONE 246	1276	520			A MC 164502
COPPERSTONE 247	1276	522			A MC 164503

RECEIVED
B.L.M. AZ STATE OFFICE

SEP 25 1985

07.45 A.M.
PHOENIX, ARIZONA

EXHIBIT "A" (CONTINUED)

NAME OF CLAIM	ORIGINAL RECORDATION		AMENDED RECORDATION		BLM SERIAL NO.	
	BOOK	PAGE	BOOK	PAGE	SERIAL	NO.
COPPERSTONE 248	1276	524			A MC	164504
COPPERSTONE 249	1276	526			A MC	164505
COPPERSTONE 250	1276	528			A MC	164506
COPPERSTONE 251	1276	530			A MC	164507
COPPERSTONE 252	1276	532			A MC	164508
COPPERSTONE 253	1276	534			A MC	164509
COPPERSTONE 254	1276	536			A MC	164510
COPPERSTONE 255	1276	538			A MC	164511
COPPERSTONE 256	1276	540			A MC	164512
COPPERSTONE 257	1276	542			A MC	164513
COPPERSTONE 258	1276	544			A MC	164514
COPPERSTONE 259	1276	546			A MC	164515
COPPERSTONE 260	1276	548			A MC	164516
COPPERSTONE 261	1276	550			A MC	164517
COPPERSTONE 262	1276	552			A MC	164518
COPPERSTONE 263	1276	554			A MC	164519
COPPERSTONE 264	1276	556			A MC	164520
COPPERSTONE 265	1276	558			A MC	164521
COPPERSTONE 266	1276	560			A MC	164522
COPPERSTONE 267	1276	562			A MC	164523
COPPERSTONE 268	1276	564			A MC	164524
COPPERSTONE 269	1276	566			A MC	164525
COPPERSTONE 270	1276	568			A MC	164526
COPPERSTONE 271	1276	570			A MC	164527
COPPERSTONE 272	1276	572			A MC	164528
COPPERSTONE 273	1276	574			A MC	164529
COPPERSTONE 274	1276	576			A MC	164530
COPPERSTONE 275	1276	578			A MC	164531
COPPERSTONE 276	1276	580			A MC	164532
COPPERSTONE 277	1276	582			A MC	164533
COPPERSTONE 278	1276	584			A MC	164534
COPPERSTONE 279	1276	586			A MC	164535
COPPERSTONE 280	1276	588			A MC	164536
COPPERSTONE 281	1276	590			A MC	164537
COPPERSTONE 282	1276	592			A MC	164538
COPPERSTONE 283	1276	594			A MC	164539
COPPERSTONE 284	1276	596			A MC	164540
COPPERSTONE 285	1276	598			A MC	164541
COPPERSTONE 286	1276	600			A MC	164542
COPPERSTONE 287	1276	602			A MC	164543
COPPERSTONE 288	1276	604			A MC	164544
COPPERSTONE 289	1276	606			A MC	164545
COPPERSTONE 290	1276	608			A MC	164546
COPPERSTONE 291	1276	610			A MC	164547
COPPERSTONE 292	1276	612			A MC	164548
COPPERSTONE 293	1276	614			A MC	164549
COPPERSTONE 294	1276	616			A MC	164550
COPPERSTONE 295	1276	618			A MC	164551
COPPERSTONE 296	1276	620			A MC	164552
COPPERSTONE 297	1276	622			A MC	164553
COPPERSTONE 298	1276	624			A MC	164554
COPPERSTONE 299	1276	626			A MC	164555
COPPERSTONE 300	1276	628			A MC	164556
COPPERSTONE 301	1276	630			A MC	164557
COPPERSTONE 302	1276	632			A MC	164558
COPPERSTONE 303	1276	634			A MC	164559
COPPERSTONE 304	1276	636			A MC	164560
COPPERSTONE 305	1276	638			A MC	164561
COPPERSTONE 306	1276	640			A MC	164562
COPPERSTONE 307	1276	642			A MC	164563
COPPERSTONE 308	1276	644			A MC	164564
COPPERSTONE 309	1276	646			A MC	164565
COPPERSTONE 310	1276	648			A MC	164566

RECEIVED
B.L.M. AZ STATE OFFICE

SEP 25 1935

07:45 A.M.
PHOENIX, ARIZONA

EXHIBIT "A" (CONTINUED)

NAME OF CLAIM	ORIGINAL RECORDATION		AMENDED RECORDATION		BLM SERIAL NO.
	BOOK	PAGE	BOOK	PAGE	
COPPERSTONE 311	1276	650			A MC 164567
COPPERSTONE 312	1276	652			A MC 164568
COPPERSTONE 313	1276	654			A MC 164569
COPPERSTONE 314	1276	656			A MC 164570
COPPERSTONE 315	1276	658			A MC 164571
COPPERSTONE 316	84-002461				A MC 220648
COPPERSTONE 317	84-002460				A MC 220649
COPPERSTONE 318	84-002462				A MC 220650
COPPERSTONE 319	84-002463				A MC 220651
COPPERSTONE 320	84-002464				A MC 220652
COPPERSTONE 321	84-002465				A MC 220653
COPPERSTONE 322	84-002466				A MC 220654
COPPERSTONE 323	84-002467				A MC 220655
COPPERSTONE 324	84-002468				A MC 220656
COPPERSTONE 325	84-002469				A MC 220657
COPPERSTONE 326	84-002470				A MC 220658
COPPERSTONE 327	84-002471				A MC 220659
COPPERSTONE 328	84-002472				A MC 220660
COPPERSTONE 329	84-002473				A MC 220660
COPPERSTONE 330	84-002474				A MC 220661
COPPERSTONE 331	84-002475				A MC 220662
COPPERSTONE 332	84-002476				A MC 220663
COPPERSTONE 333	84-002477				A MC 220664
COPPERSTONE 334	84-002478				A MC 220665
COPPERSTONE 335	84-002479				A MC 220666
COPPERSTONE 336	84-002480				A MC 220667
COPPERSTONE 337	84-002481				A MC 220668
COPPERSTONE 338	84-002482				A MC 220669
COPPERSTONE 339	84-002483				A MC 220670
IRON REEF #1	1168	69			A MC 105953
IRON REEF #2	1168	72			A MC 105954
IRON REEF #3	1168	74			A MC 105955
IRON REEF #4	1168	76			A MC 105956
IRON REEF #5	1168	78			A MC 105957
IRON REEF #6	1168	80			A MC 105958
IRON REEF #7	1168	82			A MC 105959
IRON REEF #8	1168	84			A MC 105960
IRON REEF #9	1168	86			A MC 105961
IRON REEF #10	1168	88			A MC 105962

RECEIVED
B.L.M. AZ STATE OFFICE

SEP 25 1985

07:45 A.M.
PHOENIX, ARIZONA



Cyprus Mines Corporation
 Division of Cyprus Minerals Company

August 30, 1985

Bureau of Land Management
 Arizona State Office
 3707 North 7th Street
 P. O. Box 16563
 Phoenix, Arizona 85014

Gentlemen:

L-100064, 100065, 100086
 Copperstone Project
La Paz County, Arizona

Enclosed is one (1) unrecorded copy of the 1984-1985 Affidavit of Performance of Annual Work - Arizona which covers 274 unpatented lode mining claims known as the Copperstone #1, etal, BLM serial numbers A MC 91283, etal; and ten (10) unpatented lode mining claims known as the Iron Reef #1 through #10, inclusive, BLM serial numbers A MC 105953 through 105962, respectively.

Please acknowledge receipt of these documents by returning each of the following to the attention of J. J. Bensing, Supervisor, Property Records, at the above letterhead address:

1. One (1) dated and signed copy of this letter; and
2. One (1) date and time stamped copy of the Affidavit of Performance of Annual Work - Arizona.

Should you have any questions, please do not hesitate to Contact me at (303) 740-5017. Thank you for your cooperation and assistance in this matter.

Sincerely,

Alan S. Yoshida
 Property Records

Enclosures

J. J. Bensing/POL File

Received this _____ day of _____, 1985.

By: _____

Title: _____

88612
 91283
 95246
 98423
 98957

7200 South Alton Way
 Post Office Box 3299
 Englewood, Colorado 80155
 (303) 740-5000

108058
 144884
 164418
 220648
 105953

RECEIVED
 B.L.M. AZ STATE OFFICE

SEP 6 - 1985

07.45 A.M.
 PHOENIX, ARIZONA

ceq

CYPRUS

AFFIDAVIT OF PERFORMANCE OF ANNUAL WORK - ARIZONA

STATE OF COLORADO)
) ss.
COUNTY OF ARAPAHOE)

R. E. Graichen, being duly sworn, deposes and says that he is a citizen of the United States and more than eighteen years of age, resides 140 Lamartine Place, Box 157, Idaho Springs, Colorado 80452, Clear Creek County, is personally acquainted with the mining claims described in Exhibit "A" attached hereto, situated in Plamosa Mining District, La Paz County, Arizona.

The location of the claim or claims by Township, Range, and Section, the book and page numbers wherein the original or latest amended location for each claim is recorded and the Bureau of Land Management serial numbers are shown on Exhibit "A", attached.

That between the 15th day of October, 1984 and the 18th day of December 1984, at least \$322,334.24 worth of work and improvements were done and performed upon said claims, not including the location work of said claims. Such work and improvements were made by and at the expense of Cyprus Mines Corporation, holder, lessee or owner of said claims, for the purpose of complying with the laws of the United States pertaining to assessment or annual work, and Joy Manufacturing Co. and Tonto Drilling Services were employed by said holder, lessee or owner and who labored upon said claims, did said work and improvements, the same being as follows, to-wit:

Development Core Drilling: Joy Manufacturing Company
P. O. Box 360135M
Pittsburgh, Pennsylvania 15250

Tonto Drilling Services
2701 West 900 South
Salt Lake City, Utah 84104

The Affiant is duly authorized by Cyprus Mines Corporation to make this Affidavit.

R. E. Graichen

R. E. Graichen
P. O. Box 3299
Engelwood, Colorado 80155

Attn: J. J. Bensing
Supervisor, Property Records

CORPORATE ACKNOWLEDGEMENT - ARIZONA

STATE OF COLORADO)
) ss.
COUNTY OF ARAPAHOE)

The foregoing instrument was acknowledged before me this 29th day of July, 1985, by R. E. Graichen on behalf of Cyprus Mines Corporation.

IN WITNESS WHEREOF, I have hereunto set my hand and affixed my notary seal the day and year first above written.

Pat Brady
Notary Public

P. O. Box 3299
Englewood, Colorado 80155

Address

My Commission expires:

2-28-88

SEAL RECEIVED
B.L.M. AZ STATE OFFICE

SEP 6 - 1985

07:45 A.M.
PHOENIX, ARIZONA

L-100064, etal

EXHIBIT "A"

Attached to and made a part of that certain Affidavit of Performance of Annual Work dated the 29th day of July, 1985, covering the following described unpatented lode mining claims located in Township 6 North, Range 19 West, Sections 18, 19, 20, 21 and 22; and Township 6 North, Range 20 West, Sections 1, 2, 10, 11, 12, 13, 14, 15, 22, 23, 24, 26 and 27, Gila and Salt River Principal Meridian, and Plamosa Mining District, County of La Paz, State of Arizona.

NAME OF CLAIM	ORIGINAL RECORDATION		AMENDED RECORDATION		BLM SERIAL NO.
	BOOK	PAGE	BOOK	PAGE	
COPPERSTONE # 1	1128	65			A MC 91283
COPPERSTONE # 2	1128	66			A MC 91284
COPPERSTONE # 3	1128	67			A MC 91285
COPPERSTONE # 4	1128	68			A MC 91286
COPPERSTONE # 5	1128	69			A MC 91287
COPPERSTONE # 6	1128	70			A MC 91288
COPPERSTONE # 7	1128	72			A MC 91289
COPPERSTONE # 8	1128	73			A MC 91290
COPPERSTONE # 9	1128	74			A MC 91291
COPPERSTONE # 10	1128	75			A MC 91292
COPPERSTONE # 11	1128	76			A MC 91293
COPPERSTONE # 12	1128	77			A MC 91294
COPPERSTONE # 13	1128	78			A MC 91295
COPPERSTONE # 14	1128	80			A MC 91296
COPPERSTONE # 15	1129	627			A MC 88612
COPPERSTONE # 16	1129	630			A MC 88613
COPPERSTONE # 17	1129	632			A MC 88614
COPPERSTONE # 18	1131	294			A MC 95246
COPPERSTONE # 19	1131	297			A MC 95247
COPPERSTONE # 20	1131	298			A MC 95248
COPPERSTONE # 21	1131	299			A MC 95249
COPPERSTONE # 22	1131	300			A MC 95250
COPPERSTONE # 23	1131	301			A MC 95251
COPPERSTONE # 24	1131	302			A MC 95252
COPPERSTONE # 25	1131	303			A MC 95253
COPPERSTONE # 26	1131	304			A MC 95254
COPPERSTONE # 27	1131	307			A MC 95255
COPPERSTONE # 28	1131	308			A MC 95256
COPPERSTONE # 29	1131	309			A MC 95257
COPPERSTONE # 30	1151	145			A MC 98423
COPPERSTONE # 31	1151	148			A MC 98424
COPPERSTONE # 32	1151	149			A MC 98425
COPPERSTONE # 33	1151	150			A MC 98426
COPPERSTONE # 34	1151	151			A MC 98427
COPPERSTONE # 35	1151	152			A MC 98428
COPPERSTONE # 36	1151	153			A MC 98429
COPPERSTONE # 37	1151	154			A MC 98430
COPPERSTONE # 38	1151	155			A MC 98431
COPPERSTONE # 39	1151	156			A MC 98432
COPPERSTONE # 40	1151	157			A MC 98433
COPPERSTONE # 41	1152	181			A MC 98957
COPPERSTONE # 42	1152	183			A MC 98958
COPPERSTONE # 43	1152	185			A MC 98959
COPPERSTONE # 44	1152	187			A MC 98960
COPPERSTONE # 45	1152	189			A MC 98961
COPPERSTONE # 46	1152	191			A MC 98962
COPPERSTONE # 47	1152	193			A MC 98963
COPPERSTONE # 48	1152	195			A MC 98964
COPPERSTONE # 49	1152	197			A MC 98965
COPPERSTONE # 50	1152	199			A MC 98966
COPPERSTONE # 51	1152	201			A MC 98967
COPPERSTONE # 52	1152	203			A MC 98968
COPPERSTONE # 53	1152	205			A MC 98969
COPPERSTONE # 54	1152	763			A MC 98970
COPPERSTONE # 55	1152	765			A MC 98971

RECEIVED
B.L.M. AZ STATE OFFICE

SEP 6 - 1985

07:45 A.M.
PHOENIX, ARIZONA

EXHIBIT "A" (CONTINUED)

NAME OF CLAIM	ORIGINAL RECORDATION		AMENDED RECORDATION		BLM SERIAL NO.
	BOOK	PAGE	BOOK	PAGE	
COPPERSTONE # 56	1152	767			A MC 98972
COPPERSTONE # 57	1152	769			A MC 98973
COPPERSTONE # 58	1152	771			A MC 98974
COPPERSTONE # 59	1152	773			A MC 98975
COPPERSTONE # 60	1152	775			A MC 98976
COPPERSTONE # 61	1152	777			A MC 98977
COPPERSTONE # 62	1152	779			A MC 98978
COPPERSTONE # 63	1152	781			A MC 98979
COPPERSTONE # 64	1173	716			A MC 108058
COPPERSTONE # 65	1173	719			A MC 108059
COPPERSTONE 101	1254	76			A MC 144884
COPPERSTONE 102	1254	79			A MC 144885
COPPERSTONE 103	1254	81			A MC 144886
COPPERSTONE 104	1254	83			A MC 144887
COPPERSTONE 105	1254	85			A MC 144888
COPPERSTONE 106	1254	87			A MC 144889
COPPERSTONE 107	1254	89			A MC 144890
COPPERSTONE 108	1254	91			A MC 144891
COPPERSTONE 109	1254	93			A MC 144892
COPPERSTONE 110	1254	95			A MC 144893
COPPERSTONE 111	1254	97			A MC 144894
COPPERSTONE 112	1254	99			A MC 144895
COPPERSTONE 113	1254	101			A MC 144896
COPPERSTONE 114	1254	103			A MC 144897
COPPERSTONE 115	1254	105			A MC 144898
COPPERSTONE 116A	1254	107	1306	793	A MC 144899
COPPERSTONE 117	1254	109			A MC 144900
COPPERSTONE 118	1254	111			A MC 144901
COPPERSTONE 119	1254	113			A MC 144902
COPPERSTONE 120	1254	115			A MC 144903
COPPERSTONE 122	1254	119			A MC 144905
COPPERSTONE 123	1254	121			A MC 144906
COPPERSTONE 124	1254	123			A MC 144907
COPPERSTONE 125	1254	125			A MC 144908
COPPERSTONE 126	1254	127			A MC 144909
COPPERSTONE 127	1254	129			A MC 144910
COPPERSTONE 129	1254	133			A MC 144912
COPPERSTONE 130	1254	135			A MC 144913
COPPERSTONE 131	1254	137			A MC 144914
COPPERSTONE 132	1254	139			A MC 144915
COPPERSTONE 133	1254	141			A MC 144916
COPPERSTONE 134	1254	143			A MC 144917
COPPERSTONE 136	1254	147			A MC 144919
COPPERSTONE 137	1254	149			A MC 144920
COPPERSTONE 138	1254	151			A MC 144921
COPPERSTONE 139	1254	153			A MC 144922
COPPERSTONE 140	1254	155			A MC 144923
COPPERSTONE 141	1254	157			A MC 144924
COPPERSTONE 142	1254	159			A MC 144925
COPPERSTONE 143	1254	161			A MC 144926
COPPERSTONE 144	1254	163			A MC 144927
COPPERSTONE 145	1254	165			A MC 144928
COPPERSTONE 146	1254	167			A MC 144929
COPPERSTONE 147	1254	169			A MC 144930
COPPERSTONE 148	1254	171			A MC 144931
COPPERSTONE 149	1254	173			A MC 144932
COPPERSTONE 150	1254	175			A MC 144933
COPPERSTONE 151	1254	177			A MC 144934
COPPERSTONE 152	1254	179			A MC 144935
COPPERSTONE 153	1254	181			A MC 144936
COPPERSTONE 154	1254	183			A MC 144937
COPPERSTONE 155	1254	185			A MC 144938
COPPERSTONE 156	1254	187			A MC 144939
COPPERSTONE 157	1254	189			A MC 144940

RECEIVED
B.L.M. AZ STATE OFFICE

SEP 6 - 1985

07:45 A.M.
PHOENIX, ARIZONA

EXHIBIT "A" (CONTINUED)

NAME OF CLAIM	ORIGINAL RECORDATION		AMENDED RECORDATION		BLM SERIAL NO.
	BOOK	PAGE	BOOK	PAGE	
COPPERSTONE 158	1254	191			A MC 144941
COPPERSTONE 159	1254	193			A MC 144942
COPPERSTONE 160	1254	195			A MC 144943
COPPERSTONE 161	1254	197			A MC 144944
COPPERSTONE 162	1276	349			A MC 164418
COPPERSTONE 163	1276	355			A MC 164419
COPPERSTONE 164	1276	357			A MC 164420
COPPERSTONE 165	1276	359			A MC 164421
COPPERSTONE 166	1276	361			A MC 164422
COPPERSTONE 167	1276	363			A MC 164423
COPPERSTONE 168	1276	365			A MC 164424
COPPERSTONE 169	1276	367			A MC 164425
COPPERSTONE 170	1276	369			A MC 164426
COPPERSTONE 171	1276	371			A MC 164427
COPPERSTONE 172A	1276	373	1306	795	A MC 164428
COPPERSTONE 183A	1276	395	1306	817	A MC 164439
COPPERSTONE 184	1276	397			A MC 164440
COPPERSTONE 185	1276	398			A MC 164441
COPPERSTONE 186	1276	400			A MC 164442
COPPERSTONE 187	1276	402			A MC 164443
COPPERSTONE 188	1276	404			A MC 164444
COPPERSTONE 189	1276	406			A MC 164445
COPPERSTONE 190	1276	408			A MC 164446
COPPERSTONE 191	1276	410			A MC 164447
COPPERSTONE 192A	1276	412	1306	819	A MC 164448
COPPERSTONE 210	1276	448			A MC 164466
COPPERSTONE 211	1276	450			A MC 164467
COPPERSTONE 212	1276	452			A MC 164468
COPPERSTONE 213	1276	454			A MC 164469
COPPERSTONE 214	1276	456			A MC 164470
COPPERSTONE 215	1276	458			A MC 164471
COPPERSTONE 216	1276	460			A MC 164472
COPPERSTONE 217	1276	462			A MC 164473
COPPERSTONE 218	1276	464			A MC 164474
COPPERSTONE 219	1276	466			A MC 164475
COPPERSTONE 220	1276	468			A MC 164476
COPPERSTONE 221	1276	470			A MC 164477
COPPERSTONE 222	1276	472			A MC 164478
COPPERSTONE 223	1276	474			A MC 164479
COPPERSTONE 224	1276	476			A MC 164480
COPPERSTONE 225	1276	478			A MC 164481
COPPERSTONE 226	1276	480			A MC 164482
COPPERSTONE 227	1276	482			A MC 164483
COPPERSTONE 228	1276	484			A MC 164484
COPPERSTONE 229	1276	486			A MC 164485
COPPERSTONE 230	1276	488			A MC 164486
COPPERSTONE 231	1276	490			A MC 164487
COPPERSTONE 232	1276	492			A MC 164488
COPPERSTONE 233	1276	494			A MC 164489
COPPERSTONE 234	1276	496			A MC 164490
COPPERSTONE 235	1276	498			A MC 164491
COPPERSTONE 236	1276	500			A MC 164492
COPPERSTONE 237	1276	502			A MC 164493
COPPERSTONE 238	1276	504			A MC 164494
COPPERSTONE 239	1276	506			A MC 164495
COPPERSTONE 240	1276	508			A MC 164496
COPPERSTONE 241	1276	510			A MC 164497
COPPERSTONE 242	1276	512			A MC 164498
COPPERSTONE 243	1276	514			A MC 164499
COPPERSTONE 244	1276	516			A MC 164500
COPPERSTONE 245	1276	518			A MC 164501
COPPERSTONE 246	1276	520			A MC 164502
COPPERSTONE 247	1276	522			A MC 164503

RECEIVED
B.L.M. AZ STATE OFFICE

SEP 6 - 1985

07:43 A.M.
PHOENIX, ARIZONA

EXHIBIT "A" (CONTINUED)

NAME OF CLAIM	ORIGINAL RECORDATION		AMENDED RECORDATION		BLM SERIAL NO.
	BOOK	PAGE	BOOK	PAGE	
COPPERSTONE 248	1276	524			A MC 164504
COPPERSTONE 249	1276	526			A MC 164505
COPPERSTONE 250	1276	528			A MC 164506
COPPERSTONE 251	1276	530			A MC 164507
COPPERSTONE 252	1276	532			A MC 164508
COPPERSTONE 253	1276	534			A MC 164509
COPPERSTONE 254	1276	536			A MC 164510
COPPERSTONE 255	1276	538			A MC 164511
COPPERSTONE 256	1276	540			A MC 164512
COPPERSTONE 257	1276	542			A MC 164513
COPPERSTONE 258	1276	544			A MC 164514
COPPERSTONE 259	1276	546			A MC 164515
COPPERSTONE 260	1276	548			A MC 164516
COPPERSTONE 261	1276	550			A MC 164517
COPPERSTONE 262	1276	552			A MC 164518
COPPERSTONE 263	1276	554			A MC 164519
COPPERSTONE 264	1276	556			A MC 164520
COPPERSTONE 265	1276	558			A MC 164521
COPPERSTONE 266	1276	560			A MC 164522
COPPERSTONE 267	1276	562			A MC 164523
COPPERSTONE 268	1276	564			A MC 164524
COPPERSTONE 269	1276	566			A MC 164525
COPPERSTONE 270	1276	568			A MC 164526
COPPERSTONE 271	1276	570			A MC 164527
COPPERSTONE 272	1276	572			A MC 164528
COPPERSTONE 273	1276	574			A MC 164529
COPPERSTONE 274	1276	576			A MC 164530
COPPERSTONE 275	1276	578			A MC 164531
COPPERSTONE 276	1276	580			A MC 164532
COPPERSTONE 277	1276	582			A MC 164533
COPPERSTONE 278	1276	584			A MC 164534
COPPERSTONE 279	1276	586			A MC 164535
COPPERSTONE 280	1276	588			A MC 164536
COPPERSTONE 281	1276	590			A MC 164537
COPPERSTONE 282	1276	592			A MC 164538
COPPERSTONE 283	1276	594			A MC 164539
COPPERSTONE 284	1276	596			A MC 164540
COPPERSTONE 285	1276	598			A MC 164541
COPPERSTONE 286	1276	600			A MC 164542
COPPERSTONE 287	1276	602			A MC 164543
COPPERSTONE 288	1276	604			A MC 164544
COPPERSTONE 289	1276	606			A MC 164545
COPPERSTONE 290	1276	608			A MC 164546
COPPERSTONE 291	1276	610			A MC 164547
COPPERSTONE 292	1276	612			A MC 164548
COPPERSTONE 293	1276	614			A MC 164549
COPPERSTONE 294	1276	616			A MC 164550
COPPERSTONE 295	1276	618			A MC 164551
COPPERSTONE 296	1276	620			A MC 164552
COPPERSTONE 297	1276	622			A MC 164553
COPPERSTONE 298	1276	624			A MC 164554
COPPERSTONE 299	1276	626			A MC 164555
COPPERSTONE 300	1276	628			A MC 164556
COPPERSTONE 301	1276	630			A MC 164557
COPPERSTONE 302	1276	632			A MC 164558
COPPERSTONE 303	1276	634			A MC 164559
COPPERSTONE 304	1276	636			A MC 164560
COPPERSTONE 305	1276	638			A MC 164561
COPPERSTONE 306	1276	640			A MC 164562
COPPERSTONE 307	1276	642			A MC 164563
COPPERSTONE 308	1276	644			A MC 164564
COPPERSTONE 309	1276	646			A MC 164565
COPPERSTONE 310	1276	648			A MC 164566

RECEIVED
B.L.M. AZ STATE OFFICE

SEP 6 - 1985

U.S. B.L.M.
PHOENIX, ARIZONA

EXHIBIT "A" (CONTINUED)

NAME OF CLAIM	ORIGINAL RECORDATION		AMENDED RECORDATION		BLM SERIAL NO.
	BOOK	PAGE	BOOK	PAGE	
COPPERSTONE 311	1276	650			A MC 164567
COPPERSTONE 312	1276	652			A MC 164568
COPPERSTONE 313	1276	654			A MC 164569
COPPERSTONE 314	1276	656			A MC 164570
COPPERSTONE 315	1276	658			A MC 164571
COPPERSTONE 316	84-002461				A MC 220648
COPPERSTONE 317	84-002460				A MC 220649
COPPERSTONE 318	84-002462				A MC 220650
COPPERSTONE 319	84-002463				A MC 220651
COPPERSTONE 320	84-002464				A MC 220652
COPPERSTONE 321	84-002465				A MC 220653
COPPERSTONE 322	84-002466				A MC 220654
COPPERSTONE 323	84-002467				A MC 220655
COPPERSTONE 324	84-002468				A MC 220656
COPPERSTONE 325	84-002469				A MC 220657
COPPERSTONE 326	84-002470				A MC 220658
COPPERSTONE 327	84-002471				A MC 220659
COPPERSTONE 328	84-002472				A MC 220660
COPPERSTONE 329	84-002473				A MC 220660 220661
COPPERSTONE 330	84-002474				A MC 220661 220662
COPPERSTONE 331	84-002475				A MC 220662 220663
COPPERSTONE 332	84-002476				A MC 220663 220664
COPPERSTONE 333	84-002477				A MC 220664 220665
COPPERSTONE 334	84-002478				A MC 220665 220666
COPPERSTONE 335	84-002479				A MC 220666 220667
COPPERSTONE 336	84-002480				A MC 220667 220668
COPPERSTONE 337	84-002481				A MC 220668 220669
COPPERSTONE 338	84-002482				A MC 220669 220670
COPPERSTONE 339	84-002483				A MC 220670 220671
IRON REEF #1	1168	69			A MC 105953
IRON REEF #2	1168	72			A MC 105954
IRON REEF #3	1168	74			A MC 105955
IRON REEF #4	1168	76			A MC 105956
IRON REEF #5	1168	78			A MC 105957
IRON REEF #6	1168	80			A MC 105958
IRON REEF #7	1168	82			A MC 105959
IRON REEF #8	1168	84			A MC 105960
IRON REEF #9	1168	86			A MC 105961
IRON REEF #10	1168	88			A MC 105962

RECEIVED
B.L.M. AZ STATE OFFICE

SEP 6 - 1985

07:45 A.M.
PHOENIX, ARIZONA

AFFIDAVIT OF PERFORMANCE OF ANNUAL WORK - ARIZONA

91283
88612
95246
~~98423~~
98957
108058
144884
164418
220648
105953

STATE OF COLORADO)
) ss.
COUNTY OF LA PAZ)

R. E. Graichen, being duly sworn, deposes and says that he is a citizen of the United States and more than eighteen years of age, resides 140 Lamartine Place, Box 157, Idaho Springs, Colorado 80452, Clear Creek County, is personally acquainted with the mining claims described in Exhibit "A" attached hereto, situated in Plamosa Mining District, La Paz County, Arizona.

The location of the claim or claims by Township, Range, and Section, the book and page numbers wherein the original or latest amended location for each claim is recorded and the Bureau of Land Management serial numbers are shown on Exhibit "A", attached.

That between the 1st day of September 1983, and the 31st day of August 1984, at least \$98,000.00 worth of work and improvements were done and performed upon said claims, not including the location work of said claims. Such work and improvements were made by and at the expense of Amoco Minerals Company, holder, lessee or owner of said claims, for the purpose of complying with the laws of the United States pertaining to assessment or annual work, and Hugh M. Harris Drilling Co., Cone Geochemical Inc. and Chemex Labs, Ltd. were employed by said holder, lessee or owner and who labored upon said claims, did said work and improvements, the same being as follows to-wit:

FB

Rotary Development Drilling: Hugh M. Harris Drilling Co.
11650 Iberia Place
Suite N-1
San Diego, California 92128
Total = \$81,000.00

RECEIVED
B.L.M. AZ STATE OFFICE

Assay Work:

Cone Geochemical Inc.
810 Quail St.
Suite I
Lakewood, Colorado 80215
Total = \$11,000.00

NOV 1 1984

07.45 A.M.
PHOENIX, ARIZONA

Chemex Labs, Ltd.
212 Brooksband Avenue
North Vancouver, V7J2C1, B.C.
Canada
Total = \$6,000.00

The Affiant is duly authorized by Amoco Minerals Company to make this Affidavit.

MICROFILMED

RECORDED IN OFFICIAL RECORDS
OF LA PAZ COUNTY, ARIZONA

OCT 15 2 21 PM '84
Lois K. Ariss, COUNTY RECORDER
FEE 7- PGS 1-7

R. E. Graichen

R. E. Graichen
P. O. Box 3299
Engelwood, Colorado 80155

Attn: J. J. Bensing
Supervisor, Property Records



INDEXED

CORPORATE ACKNOWLEDGEMENT - ARIZONA

STATE OF COLORADO)
) ss.
COUNTY OF ARAPAHOE)

The foregoing instrument was acknowledged before me this 8th day of October, 1984, by R. E. Graichen on behalf of Amoco Minerals Company.

IN WITNESS WHEREOF, I have hereunto set my hand and affixed my notary seal the day and year first above written.

Anna L. Lavelle
Notary Public

P. O. Box 3299
Englewood, Colorado 80155

Address

My Commission expires:

6/28/88

SEAL
SEAL

RECEIVED
B.L.M. AZ STATE OFFICE
NOV 1 1984
07.45 A.M.
PHOENIX, ARIZONA

EXHIBIT "A"

Attached to and made a part of the certain Affidavit of Performance of Annual Work dated the 2nd day of October, 1984, covering the following described unpatented lode mining claims located in Township 6 North, Range 19 West, Sections 18, 19, 20, 21 and 22; and Township 6 North, Range 20 West, Sections 1, 2, 10, 11, 12, 13, 14, 15, 22, 23, 24, 26 and 27, Gila and Salt River Principal Meridian, and Plamosa Mining District, County of La Paz, State of Arizona.

NAME OF CLAIM	ORIGINAL RECORDATION		AMENDED RECORDATION		BLM
	BOOK	PAGE	BOOK	PAGE	SERIAL NO.
COPPERSTONE # 1	1128	65			A MC 91283
COPPERSTONE # 2	1128	66			A MC 91284
COPPERSTONE # 3	1128	67			A MC 91285
COPPERSTONE # 4	1128	68			A MC 91286
COPPERSTONE # 5	1128	69			A MC 91287
COPPERSTONE # 6	1128	70			A MC 91288
COPPERSTONE # 7	1128	72			A MC 91289
COPPERSTONE # 8	1128	73			A MC 91290
COPPERSTONE # 9	1128	74			A MC 91291
COPPERSTONE # 10	1128	75			A MC 91292
COPPERSTONE # 11	1128	76			A MC 91293
COPPERSTONE # 12	1128	77			A MC 91294
COPPERSTONE # 13	1128	78			A MC 91295
COPPERSTONE # 14	1128	80			A MC 91296
COPPERSTONE # 15	1129	627			A MC 88612
COPPERSTONE # 16	1129	630			A MC 88613
COPPERSTONE # 17	1129	632			A MC 88614
COPPERSTONE # 18	1131	294			A MC 95246
COPPERSTONE # 19	1131	297			A MC 95247
COPPERSTONE # 20	1131	298			A MC 95248
COPPERSTONE # 21	1131	299			A MC 95249
COPPERSTONE # 22	1131	300			A MC 95250
COPPERSTONE # 23	1131	301			A MC 95251
COPPERSTONE # 24	1131	302			A MC 95252
COPPERSTONE # 25	1131	303			A MC 95253
COPPERSTONE # 26	1131	304			A MC 95254
COPPERSTONE # 27	1131	307			A MC 95255
COPPERSTONE # 28	1131	308			A MC 95256
COPPERSTONE # 29	1131	309			A MC 95257
COPPERSTONE # 30	1151	145			A MC 98423
COPPERSTONE # 31	1151	148			A MC 98424
COPPERSTONE # 32	1151	149			A MC 98425
COPPERSTONE # 33	1151	150			A MC 98426
COPPERSTONE # 34	1151	151			A MC 98427
COPPERSTONE # 35	1151	152			A MC 98428
COPPERSTONE # 36	1151	153			A MC 98429
COPPERSTONE # 37	1151	154			A MC 98430
COPPERSTONE # 38	1151	155			A MC 98431
COPPERSTONE # 39	1151	156			A MC 98432
COPPERSTONE # 40	1151	157			A MC 98433
COPPERSTONE # 41	1152	181			A MC 98957
COPPERSTONE # 42	1152	183			A MC 98958
COPPERSTONE # 43	1152	185			A MC 98959
COPPERSTONE # 44	1152	187			A MC 98960
COPPERSTONE # 45	1152	189			A MC 98961
COPPERSTONE # 46	1152	191			A MC 98962
COPPERSTONE # 47	1152	193			A MC 98963
COPPERSTONE # 48	1152	195			A MC 98964
COPPERSTONE # 49	1152	197			A MC 98965
COPPERSTONE # 50	1152	199			A MC 98966
COPPERSTONE # 51	1152	201			A MC 98967
COPPERSTONE # 52	1152	203			A MC 98968
COPPERSTONE # 53	1152	205			A MC 98969
COPPERSTONE # 54	1152	763			A MC 98970
COPPERSTONE # 55	1152	765			A MC 98971

RECEIVED
B.L.M. AZ STATE

NOV 1 1984

07.45 A.M.
PHOENIX, ARIZONA

EXHIBIT "A" (CONTINUED)

NAME OF CLAIM	ORIGINAL RECORDATION		AMENDED RECORDATION		BLM SERIAL NO.
	BOOK	PAGE	BOOK	PAGE	
COPPERSTONE # 56	1152	767			A MC 98972 ✓
COPPERSTONE # 57	1152	769			A MC 98973 ✓
COPPERSTONE # 58	1152	771			A MC 98974 ✓
COPPERSTONE # 59	1152	773			A MC 98975 ✓
COPPERSTONE # 60	1152	775			A MC 98976 ✓
COPPERSTONE # 61	1152	777			A MC 98977 ✓
COPPERSTONE # 62	1152	779			A MC 98978 ✓
COPPERSTONE # 63	1152	781			A MC 98979 ✓
COPPERSTONE # 64	1173	716			A MC 108058 ✓
COPPERSTONE # 65	1173	719			A MC 108059 ✓
COPPERSTONE 101	1254	76			A MC 144884 ✓
COPPERSTONE 102	1254	79			A MC 144885 ✓
COPPERSTONE 103	1254	81			A MC 144886 ✓
COPPERSTONE 104	1254	83			A MC 144887 ✓
COPPERSTONE 105	1254	85			A MC 144888 ✓
COPPERSTONE 106	1254	87			A MC 144889 ✓
COPPERSTONE 107	1254	89			A MC 144890 ✓
COPPERSTONE 108	1254	91			A MC 144891 ✓
COPPERSTONE 109	1254	93			A MC 144892 ✓
COPPERSTONE 110	1254	95			A MC 144893 ✓
COPPERSTONE 111	1254	97			A MC 144894 ✓
COPPERSTONE 112	1254	99			A MC 144895 ✓
COPPERSTONE 113	1254	101			A MC 144896 ✓
COPPERSTONE 114	1254	103			A MC 144897 ✓
COPPERSTONE 115	1254	105			A MC 144898 ✓
COPPERSTONE 116A	1254	107	1306	793	A MC 144899 ✓
COPPERSTONE 117	1254	109			A MC 144900 ✓
COPPERSTONE 118	1254	111			A MC 144901 ✓
COPPERSTONE 119	1254	113			A MC 144902 ✓
COPPERSTONE 120	1254	115			A MC 144903 ✓
COPPERSTONE 122	1254	119			A MC 144905 ✓
COPPERSTONE 123	1254	121			A MC 144906 ✓
COPPERSTONE 124	1254	123			A MC 144907 ✓
COPPERSTONE 125	1254	125			A MC 144908 ✓
COPPERSTONE 126	1254	127			A MC 144909 ✓
COPPERSTONE 127	1254	129			A MC 144910 ✓
COPPERSTONE 129	1254	133			A MC 144912 ✓
COPPERSTONE 130	1254	135			A MC 144913 ✓
COPPERSTONE 131	1254	137			A MC 144914 ✓
COPPERSTONE 132	1254	139			A MC 144915 ✓
COPPERSTONE 133	1254	141			A MC 144916 ✓
COPPERSTONE 134	1254	143			A MC 144917 ✓
COPPERSTONE 136	1254	147			A MC 144919 ✓
COPPERSTONE 137	1254	149			A MC 144920 ✓
COPPERSTONE 138	1254	151			A MC 144921 ✓
COPPERSTONE 139	1254	153			A MC 144922 ✓
COPPERSTONE 140	1254	155			A MC 144923 ✓
COPPERSTONE 141	1254	157			A MC 144924 ✓
COPPERSTONE 142	1254	159			A MC 144925 ✓
COPPERSTONE 143	1254	161			A MC 144926 ✓
COPPERSTONE 144	1254	163			A MC 144927 ✓
COPPERSTONE 145	1254	165			A MC 144928 ✓
COPPERSTONE 146	1254	167			A MC 144929 ✓
COPPERSTONE 147	1254	169			A MC 144930 ✓
COPPERSTONE 148	1254	171			A MC 144931 ✓
COPPERSTONE 149	1254	173			A MC 144932 ✓
COPPERSTONE 150	1254	175			A MC 144933 ✓
COPPERSTONE 151	1254	177			A MC 144934 ✓
COPPERSTONE 152	1254	179			A MC 144935 ✓
COPPERSTONE 153	1254	181			A MC 144936 ✓
COPPERSTONE 154	1254	183			A MC 144937 ✓
COPPERSTONE 155	1254	185			A MC 144938 ✓
COPPERSTONE 156	1254	187			A MC 144939 ✓
COPPERSTONE 157	1254	189			A MC 144940 ✓

RECEIVED
B.L.M. AZ STATE
NOV 1 1982
07.45 A.M.
PHOENIX, ARIZONA

EXHIBIT "A" (CONTINUED)

RECEIVED
B.L.M. AZ STATE C

NOV 1 1934

07.45 A.M.

PHOENIX, ARIZON

REC.
B.L.M. AZ ST.

NOV 1

07.45 A.M.
PHOENIX, ARIZO

NAME OF CLAIM	ORIGINAL RECORDATION		AMENDED RECORDATION		BLM SERIAL NO.
	BOOK	PAGE	BOOK	PAGE	
COPPERSTONE 158	1254	191			A MC 144941 ✓
COPPERSTONE 159	1254	193			A MC 144942 ✓
COPPERSTONE 160	1254	195			A MC 144943 ✓
COPPERSTONE 161	1254	197			A MC 144944 ✓
COPPERSTONE 162	1276	349			A MC 164418 ✓
COPPERSTONE 163	1276	355			A MC 164419 ✓
COPPERSTONE 164	1276	357			A MC 164420 ✓
COPPERSTONE 165	1276	359			A MC 164421 ✓
COPPERSTONE 166	1276	361			A MC 164422 ✓
COPPERSTONE 167	1276	363			A MC 164423 ✓
COPPERSTONE 168	1276	365			A MC 164424 ✓
COPPERSTONE 169	1276	367			A MC 164425 ✓
COPPERSTONE 170	1276	369			A MC 164426 ✓
COPPERSTONE 171	1276	371			A MC 164427 ✓
COPPERSTONE 172A	1276	373	1306	795	A MC 164428 ✓
COPPERSTONE 183A	1276	395	1306	817	A MC 164439 ✓
COPPERSTONE 184	1276	397			A MC 164440 ✓
COPPERSTONE 185	1276	398			A MC 164441 ✓
COPPERSTONE 186	1276	400			A MC 164442 ✓
COPPERSTONE 187	1276	402			A MC 164443 ✓
COPPERSTONE 188	1276	404			A MC 164444 ✓
COPPERSTONE 189	1276	406			A MC 164445 ✓
COPPERSTONE 190	1276	408			A MC 164446 ✓
COPPERSTONE 191	1276	410			A MC 164447 ✓
COPPERSTONE 192A	1276	412	1306	819	A MC 164448 ✓
COPPERSTONE 210	1276	448			A MC 164466 ✓
COPPERSTONE 211	1276	450			A MC 164467 ✓
COPPERSTONE 212	1276	452			A MC 164468 ✓
COPPERSTONE 213	1276	454			A MC 164469 ✓
COPPERSTONE 214	1276	456			A MC 164470 ✓
COPPERSTONE 215	1276	458			A MC 164471 ✓
COPPERSTONE 216	1276	460			A MC 164472 ✓
COPPERSTONE 217	1276	462			A MC 164473 ✓
COPPERSTONE 218	1276	464			A MC 164474 ✓
COPPERSTONE 219	1276	466			A MC 164475 ✓
COPPERSTONE 220	1276	468			A MC 164476 ✓
COPPERSTONE 221	1276	470			A MC 164477 ✓
COPPERSTONE 222	1276	472			A MC 164478 ✓
COPPERSTONE 223	1276	474			A MC 164479 ✓
COPPERSTONE 224	1276	476			A MC 164480 ✓
COPPERSTONE 225	1276	478			A MC 164481 ✓
COPPERSTONE 226	1276	480			A MC 164482 ✓
COPPERSTONE 227	1276	482			A MC 164483 ✓
COPPERSTONE 228	1276	484			A MC 164484 ✓
COPPERSTONE 229	1276	486			A MC 164485 ✓
COPPERSTONE 230	1276	488			A MC 164486 ✓
COPPERSTONE 231	1276	490			A MC 164487 ✓
COPPERSTONE 232	1276	492			A MC 164488 ✓
COPPERSTONE 233	1276	494			A MC 164489 ✓
COPPERSTONE 234	1276	496			A MC 164490 ✓
COPPERSTONE 235	1276	498			A MC 164491 ✓
COPPERSTONE 236	1276	500			A MC 164492 ✓
COPPERSTONE 237	1276	502			A MC 164493 ✓
COPPERSTONE 238	1276	504			A MC 164494 ✓
COPPERSTONE 239	1276	506			A MC 164495 ✓
COPPERSTONE 240	1276	508			A MC 164496 ✓
COPPERSTONE 241	1276	510			A MC 164497 ✓
COPPERSTONE 242	1276	512			A MC 164498 ✓
COPPERSTONE 243	1276	514			A MC 164499 ✓
COPPERSTONE 244	1276	516			A MC 164500 ✓
COPPERSTONE 245	1276	518			A MC 164501 ✓
COPPERSTONE 246	1276	520			A MC 164502 ✓
COPPERSTONE 247	1276	522			A MC 164503 ✓

EXHIBIT "A" (CONTINUED)

RECEIVED
PAG B.L.M. AZ STATE OF

NOV 1 1984

07.45 A.M.
PHCENIX, ARIZONA

NAME OF CLAIM	ORIGINAL RECORDATION		AMENDED RECORDATION		BLM SERIAL NO.
	BOOK	PAGE	BOOK	PAGE	
COPPERSTONE 248	1276	524			A MC 164504 ✓
COPPERSTONE 249	1276	526			A MC 164505 ✓
COPPERSTONE 250	1276	528			A MC 164506 ✓
COPPERSTONE 251	1276	530			A MC 164507 ✓
COPPERSTONE 252	1276	532			A MC 164508 ✓
COPPERSTONE 253	1276	534			A MC 164509 ✓
COPPERSTONE 254	1276	536			A MC 164510 ✓
COPPERSTONE 255	1276	538			A MC 164511 ✓
COPPERSTONE 256	1276	540			A MC 164512 ✓
COPPERSTONE 257	1276	542			A MC 164513 ✓
COPPERSTONE 258	1276	544			A MC 164514 ✓
COPPERSTONE 259	1276	546			A MC 164515 ✓
COPPERSTONE 260	1276	548			A MC 164516 ✓
COPPERSTONE 261	1276	550			A MC 164517 ✓
COPPERSTONE 262	1276	552			A MC 164518 ✓
COPPERSTONE 263	1276	554			A MC 164519 ✓
COPPERSTONE 264	1276	556			A MC 164520 ✓
COPPERSTONE 265	1276	558			A MC 164521 ✓
COPPERSTONE 266	1276	560			A MC 164522 ✓
COPPERSTONE 267	1276	562			A MC 164523 ✓
COPPERSTONE 268	1276	564			A MC 164524 ✓
COPPERSTONE 269	1276	566			A MC 164525 ✓
COPPERSTONE 270	1276	568			A MC 164526 ✓
COPPERSTONE 271	1276	570			A MC 164527 ✓
COPPERSTONE 272	1276	572			A MC 164528 ✓
COPPERSTONE 273	1276	574			A MC 164529 ✓
COPPERSTONE 274	1276	576			A MC 164530 ✓
COPPERSTONE 275	1276	578			A MC 164531 ✓
COPPERSTONE 276	1276	580			A MC 164532 ✓
COPPERSTONE 277	1276	582			A MC 164533 ✓
COPPERSTONE 278	1276	584			A MC 164534 ✓
COPPERSTONE 279	1276	586			A MC 164535 ✓
COPPERSTONE 280	1276	588			A MC 164536 ✓
COPPERSTONE 281	1276	590			A MC 164537 ✓
COPPERSTONE 282	1276	592			A MC 164538 ✓
COPPERSTONE 283	1276	594			A MC 164539 ✓
COPPERSTONE 284	1276	596			A MC 164540 ✓
COPPERSTONE 285	1276	598			A MC 164541 ✓
COPPERSTONE 286	1276	600			A MC 164542 ✓
COPPERSTONE 287	1276	602			A MC 164543 ✓
COPPERSTONE 288	1276	604			A MC 164544 ✓
COPPERSTONE 289	1276	606			A MC 164545 ✓
COPPERSTONE 290	1276	608			A MC 164546 ✓
COPPERSTONE 291	1276	610			A MC 164547 ✓
COPPERSTONE 292	1276	612			A MC 164548 ✓
COPPERSTONE 293	1276	614			A MC 164549 ✓
COPPERSTONE 294	1276	616			A MC 164550 ✓
COPPERSTONE 295	1276	618			A MC 164551 ✓
COPPERSTONE 296	1276	620			A MC 164552 ✓
COPPERSTONE 297	1276	622			A MC 164553 ✓
COPPERSTONE 298	1276	624			A MC 164554 ✓
COPPERSTONE 299	1276	626			A MC 164555 ✓
COPPERSTONE 300	1276	628			A MC 164556 ✓
COPPERSTONE 301	1276	630			A MC 164557 ✓
COPPERSTONE 302	1276	632			A MC 164558 ✓
COPPERSTONE 303	1276	634			A MC 164559 ✓
COPPERSTONE 304	1276	636			A MC 164560 ✓
COPPERSTONE 305	1276	638			A MC 164561 ✓
COPPERSTONE 306	1276	640			A MC 164562 ✓
COPPERSTONE 307	1276	642			A MC 164563 ✓
COPPERSTONE 308	1276	644			A MC 164564 ✓
COPPERSTONE 309	1276	646			A MC 164565 ✓
COPPERSTONE 310	1276	648			A MC 164566 ✓

EXHIBIT "A" (CONTINUED)

NAME OF CLAIM	ORIGINAL RECORDATION		AMENDED RECORDATION		BLM SERIAL NO.
	BOOK	PAGE	BOOK	PAGE	
COPPERSTONE 311	1276	650			A MC 164567 ✓
COPPERSTONE 312	1276	652			A MC 164568 ✓
COPPERSTONE 313	1276	654			A MC 164569 ✓
COPPERSTONE 314	1276	656			A MC 164570 ✓
COPPERSTONE 315	1276	658			A MC 164571 ✓
COPPERSTONE 316	84-002461				A MC 220648 ✓
COPPERSTONE 317	84-002460				A MC 220649 ✓
COPPERSTONE 318	84-002462				A MC 220650 ✓
COPPERSTONE 319	84-002463				A MC 220651 ✓
COPPERSTONE 320	84-002464				A MC 220652 ✓
COPPERSTONE 321	84-002465				A MC 220653 ✓
COPPERSTONE 322	84-002466				A MC 220654 ✓
COPPERSTONE 323	84-002467				A MC 220655 ✓
COPPERSTONE 324	84-002468				A MC 220656 ✓
COPPERSTONE 325	84-002469				A MC 220657 ✓
COPPERSTONE 326	84-002470				A MC 220658 ✓
COPPERSTONE 327	84-002471				A MC 220659 ✓
COPPERSTONE 328	84-002472				A MC 220660 ✓
COPPERSTONE 329	84-002473				A MC 220660-661 ✓
COPPERSTONE 330	84-002474				A MC 220661-662 ✓
COPPERSTONE 331	84-002475				A MC 220662-663 ✓
COPPERSTONE 332	84-002476				A MC 220663-664 ✓
COPPERSTONE 333	84-002477				A MC 220664-665 ✓
COPPERSTONE 334	84-002478				A MC 220665-666 ✓
COPPERSTONE 335	84-002479				A MC 220666-667 ✓
COPPERSTONE 336	84-002480				A MC 220667-668 ✓
COPPERSTONE 337	84-002481				A MC 220668-669 ✓
COPPERSTONE 338	84-002482				A MC 220669-670 ✓
COPPERSTONE 339	84-002483				A MC 220670-671 ✓
COPPERSTONE 339	84-002483				A MC 220670
IRON REEF #1	1168	69			A MC 105953 ✓
IRON REEF #2	1168	72			A MC 105954 ✓
IRON REEF #3	1168	74			A MC 105955 ✓
IRON REEF #4	1168	76			A MC 105956 ✓
IRON REEF #5	1168	78			A MC 105957 ✓
IRON REEF #6	1168	80			A MC 105958 ✓
IRON REEF #7	1168	82			A MC 105959 ✓
IRON REEF #8	1168	84			A MC 105960 ✓
IRON REEF #9	1168	86			A MC 105961 ✓
IRON REEF #10	1168	88			A MC 105962 ✓

RECEIVED
B.L.M. AZ STATE OFFICE

NOV 1 1984

07.45 A.M.
PHOENIX, ARIZONA



Amoco Minerals Company

7000 South Yosemite Street
Post Office Box 3299
Englewood, Colorado 80155

October 30, 1984

Bureau of Land Management
Arizona State Office
3707 N. 7th Street
P. O. Box 16563
Phoenix, Arizona 85014

RECEIVED
B.L.M. AZ STATE OFFICE

NOV 1 1984

07.45 A.M.
PHOENIX, ARIZONA

Gentlemen:

L-100064, 100065 & 100086
Copperstone Project
La Paz County, Arizona

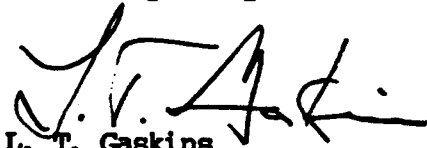
Enclosed is one (1) copy of the recorded 1983 - 1984 Affidavit of Performance of Annual Work - Arizona which covers 275 unpatented lode mining claims known as the Copperstone # 1, etal, BLM serial numbers A MC 91283, etal; and ten (10) unpatented lode mining claims known as the Iron Reef #1 through #10, inclusive, BLM serial numbers A MC 105953 through 105962, respectively.

Please acknowledge receipt of this document by returning each of the following to the attention of J. J. Bensing, Supervisor, Property Records, at the above letterhead address:

1. One (1) dated and signed copy of this letter; and
2. One (1) date and time stamped copy of the Affidavit of Performance of Annual Work - Arizona.

Should you have any questions, please contact me at (303) 740-5295. Thank you for your cooperation and assistance.

Yours very truly,


L. T. Gaskins
Property Records Analyst I

Enclosures

Received this ____ day of _____, 1984.

J. J. Bensing/POL File
R. E. Graichen
M. T. Nesbitt

By: _____

Title: _____

EXHIBIT "A"

Attached to and made a part of that certain Affidavit of Performance of Annual Work dated the 8th day of October, 1984, covering the following described unpatented lode mining claims located in Township 6 North, Range 19 West, Sections 18, 19, 20, 21 and 22; and Township 6 North, Range 20 West, Sections 1, 2, 10, 11, 12, 13, 14, 15, 22, 23, 24, 26 and 27, Gila and Salt River Principal Meridian, and Plamosa Mining District, County of La Paz, State of Arizona.

NAME OF CLAIM	ORIGINAL RECORDATION		AMENDED RECORDATION		BLM SERIAL NO.
	BOOK	PAGE	BOOK	PAGE	
COPPERSTONE # 1	1128	65			A MC 91283 ✓
COPPERSTONE # 2	1128	66			A MC 91284 ✓
COPPERSTONE # 3	1128	67			A MC 91285 ✓
COPPERSTONE # 4	1128	68			A MC 91286 ✓
COPPERSTONE # 5	1128	69			A MC 91287 ✓
COPPERSTONE # 6	1128	70			A MC 91288 ✓
COPPERSTONE # 7	1128	72			A MC 91289 ✓
COPPERSTONE # 8	1128	73			A MC 91290 ✓
COPPERSTONE # 9	1128	74			A MC 91291 ✓
COPPERSTONE # 10	1128	75			A MC 91292 ✓
COPPERSTONE # 11	1128	76			A MC 91293 ✓
COPPERSTONE # 12	1128	77			A MC 91294 ✓
COPPERSTONE # 13	1128	78			A MC 91295 ✓
COPPERSTONE # 14	1128	80			A MC 91296 ✓
COPPERSTONE # 15	1129	627			A MC 88612 ✓
COPPERSTONE # 16	1129	630			A MC 88613 ✓
COPPERSTONE # 17	1129	632			A MC 88614 ✓
COPPERSTONE # 18	1131	294			A MC 95246 ✓
COPPERSTONE # 19	1131	297			A MC 95247 ✓
COPPERSTONE # 20	1131	298			A MC 95248 ✓
COPPERSTONE # 21	1131	299			A MC 95249 ✓
COPPERSTONE # 22	1131	300			A MC 95250 ✓
COPPERSTONE # 23	1131	301			A MC 95251 ✓
COPPERSTONE # 24	1131	302			A MC 95252 ✓
COPPERSTONE # 25	1131	303			A MC 95253 ✓
COPPERSTONE # 26	1131	304			A MC 95254 ✓
COPPERSTONE # 27	1131	307			A MC 95255 ✓
COPPERSTONE # 28	1131	308			A MC 95256 ✓
COPPERSTONE # 29	1131	309			A MC 95257 ✓
COPPERSTONE # 30	1151	145			A MC 98423 ✓
COPPERSTONE # 31	1151	148			A MC 98424 ✓
COPPERSTONE # 32	1151	149			A MC 98425 ✓
COPPERSTONE # 33	1151	150			A MC 98426 ✓
COPPERSTONE # 34	1151	151			A MC 98427 ✓
COPPERSTONE # 35	1151	152			A MC 98428 ✓
COPPERSTONE # 36	1151	153			A MC 98429 ✓
COPPERSTONE # 37	1151	154			A MC 98430 ✓
COPPERSTONE # 38	1151	155			A MC 98431 ✓
COPPERSTONE # 39	1151	156			A MC 98432 ✓
COPPERSTONE # 40	1151	157			A MC 98433 ✓
COPPERSTONE # 41	1152	181			A MC 98957 ✓
COPPERSTONE # 42	1152	183			A MC 98958 ✓
COPPERSTONE # 43	1152	185			A MC 98959 ✓
COPPERSTONE # 44	1152	187			A MC 98960 ✓
COPPERSTONE # 45	1152	189			A MC 98961 ✓
COPPERSTONE # 46	1152	191			A MC 98962 ✓
COPPERSTONE # 47	1152	193			A MC 98963 ✓
COPPERSTONE # 48	1152	195			A MC 98964 ✓
COPPERSTONE # 49	1152	197			A MC 98965 ✓
COPPERSTONE # 50	1152	199			A MC 98966 ✓
COPPERSTONE # 51	1152	201			A MC 98967 ✓
COPPERSTONE # 52	1152	203			A MC 98968 ✓
COPPERSTONE # 53	1152	205			A MC 98969 ✓
COPPERSTONE # 54	1152	763			A MC 98970 ✓
COPPERSTONE # 55	1152	765			A MC 98971 ✓

RECEIVED
BLM. AZ STATE OFFICE

OCT 11 1984

07.45 A.M.
PHOENIX, ARIZONA

EXHIBIT "A" (CONTINUED)

NAME OF CLAIM	ORIGINAL RECORDATION		AMENDED RECORDATION		BLM SERIAL NO.
	BOOK	PAGE	BOOK	PAGE	
COPPERSTONE # 56	1152	767			A MC 98972 ✓
COPPERSTONE # 57	1152	769			A MC 98973 ✓
COPPERSTONE # 58	1152	771			A MC 98974 ✓
COPPERSTONE # 59	1152	773			A MC 98975 ✓
COPPERSTONE # 60	1152	775			A MC 98976 ✓
COPPERSTONE # 61	1152	777			A MC 98977 ✓
COPPERSTONE # 62	1152	779			A MC 98978 ✓
COPPERSTONE # 63	1152	781			A MC 98979 ✓
COPPERSTONE # 64	1173	716			A MC 108058 ✓
COPPERSTONE # 65	1173	719			A MC 108059 ✓
COPPERSTONE 101	1254	76			A MC 144884 ✓
COPPERSTONE 102	1254	79			A MC 144885 ✓
COPPERSTONE 103	1254	81			A MC 144886 ✓
COPPERSTONE 104	1254	83			A MC 144887 ✓
COPPERSTONE 105	1254	85			A MC 144888 ✓
COPPERSTONE 106	1254	87			A MC 144889 ✓
COPPERSTONE 107	1254	89			A MC 144890 ✓
COPPERSTONE 108	1254	91			A MC 144891 ✓
COPPERSTONE 109	1254	93			A MC 144892 ✓
COPPERSTONE 110	1254	95			A MC 144893 ✓
COPPERSTONE 111	1254	97			A MC 144894 ✓
COPPERSTONE 112	1254	99			A MC 144895 ✓
COPPERSTONE 113	1254	101			A MC 144896 ✓
COPPERSTONE 114	1254	103			A MC 144897 ✓
COPPERSTONE 115	1254	105			A MC 144898 ✓
COPPERSTONE 116A	1254	107	1306	793	A MC 144899 ✓
COPPERSTONE 117	1254	109			A MC 144900 ✓
COPPERSTONE 118	1254	111			A MC 144901 ✓
COPPERSTONE 119	1254	113			A MC 144902 ✓
COPPERSTONE 120	1254	115			A MC 144903 ✓
COPPERSTONE 122	1254	119			A MC 144905 ✓
COPPERSTONE 123	1254	121			A MC 144906 ✓
COPPERSTONE 124	1254	123			A MC 144907 ✓
COPPERSTONE 125	1254	125			A MC 144908 ✓
COPPERSTONE 126	1254	127			A MC 144909 ✓
COPPERSTONE 127	1254	129			A MC 144910 ✓
COPPERSTONE 129	1254	133			A MC 144912 ✓
COPPERSTONE 130	1254	135			A MC 144913 ✓
COPPERSTONE 131	1254	137			A MC 144914 ✓
COPPERSTONE 132	1254	139			A MC 144915 ✓
COPPERSTONE 133	1254	141			A MC 144916 ✓
COPPERSTONE 134	1254	143			A MC 144917 ✓
COPPERSTONE 136	1254	147			A MC 144919 ✓
COPPERSTONE 137	1254	149			A MC 144920 ✓
COPPERSTONE 138	1254	151			A MC 144921 ✓
COPPERSTONE 139	1254	153			A MC 144922 ✓
COPPERSTONE 140	1254	155			A MC 144923 ✓
COPPERSTONE 141	1254	157			A MC 144924 ✓
COPPERSTONE 142	1254	159			A MC 144925 ✓
COPPERSTONE 143	1254	161			A MC 144926 ✓
COPPERSTONE 144	1254	163			A MC 144927 ✓
COPPERSTONE 145	1254	165			A MC 144928 ✓
COPPERSTONE 146	1254	167			A MC 144929 ✓
COPPERSTONE 147	1254	169			A MC 144930 ✓
COPPERSTONE 148	1254	171			A MC 144931 ✓
COPPERSTONE 149	1254	173			A MC 144932 ✓
COPPERSTONE 150	1254	175			A MC 144933 ✓
COPPERSTONE 151	1254	177			A MC 144934 ✓
COPPERSTONE 152	1254	179			A MC 144935 ✓
COPPERSTONE 153	1254	181			A MC 144936 ✓
COPPERSTONE 154	1254	183			A MC 144937 ✓
COPPERSTONE 155	1254	185			A MC 144938 ✓
COPPERSTONE 156	1254	187			A MC 144939 ✓
COPPERSTONE 157	1254	189			A MC 144940 ✓

RECEIVED
B.L.M. AZ STATE OFFICE

OCT 11 1984

07.45 A.M.
ARIZONA

EXHIBIT "A" (CONTINUED)

NAME OF CLAIM	ORIGINAL RECORDATION		AMENDED RECORDATION		BLM SERIAL NO.
	BOOK	PAGE	BOOK	PAGE	
COPPERSTONE 158	1254	191			A MC 144941 ✓
COPPERSTONE 159	1254	193			A MC 144942 ✓
COPPERSTONE 160	1254	195			A MC 144943 ✓
COPPERSTONE 161	1254	197			A MC 144944 ✓
COPPERSTONE 162	1276	349			A MC 164418 ✓
COPPERSTONE 163	1276	355			A MC 164419 ✓
COPPERSTONE 164	1276	357			A MC 164420 ✓
COPPERSTONE 165	1276	359			A MC 164421 ✓
COPPERSTONE 166	1276	361			A MC 164422 ✓
COPPERSTONE 167	1276	363			A MC 164423 ✓
COPPERSTONE 168	1276	365			A MC 164424 ✓
COPPERSTONE 169	1276	367			A MC 164425 ✓
COPPERSTONE 170	1276	369			A MC 164426 ✓
COPPERSTONE 171	1276	371			A MC 164427 ✓
COPPERSTONE 172A	1276	373	1306	795	A MC 164428 ✓
COPPERSTONE 183A	1276	395	1306	817	A MC 164439 ✓
COPPERSTONE 184	1276	397			A MC 164440 ✓
COPPERSTONE 185	1276	398			A MC 164441 ✓
COPPERSTONE 186	1276	400			A MC 164442 ✓
COPPERSTONE 187	1276	402			A MC 164443 ✓
COPPERSTONE 188	1276	404			A MC 164444 ✓
COPPERSTONE 189	1276	406			A MC 164445 ✓
COPPERSTONE 190	1276	408			A MC 164446 ✓
COPPERSTONE 191	1276	410			A MC 164447 ✓
COPPERSTONE 192A	1276	412	1306	819	A MC 164448 ✓
COPPERSTONE 210	1276	448			A MC 164466 ✓
COPPERSTONE 211	1276	450			A MC 164467 ✓
COPPERSTONE 212	1276	452			A MC 164468 ✓
COPPERSTONE 213	1276	454			A MC 164469 ✓
COPPERSTONE 214	1276	456			A MC 164470 ✓
COPPERSTONE 215	1276	458			A MC 164471 ✓
COPPERSTONE 216	1276	460			A MC 164472 ✓
COPPERSTONE 217	1276	462			A MC 164473 ✓
COPPERSTONE 218	1276	464			A MC 164474 ✓
COPPERSTONE 219	1276	466			A MC 164475 ✓
COPPERSTONE 220	1276	468			A MC 164476 ✓
COPPERSTONE 221	1276	470			A MC 164477 ✓
COPPERSTONE 222	1276	472			A MC 164478 ✓
COPPERSTONE 223	1276	474			A MC 164479 ✓
COPPERSTONE 224	1276	476			A MC 164480 ✓
COPPERSTONE 225	1276	478			A MC 164481 ✓
COPPERSTONE 226	1276	480			A MC 164482 ✓
COPPERSTONE 227	1276	482			A MC 164483 ✓
COPPERSTONE 228	1276	484			A MC 164484 ✓
COPPERSTONE 229	1276	486			A MC 164485 ✓
COPPERSTONE 230	1276	488			A MC 164486 ✓
COPPERSTONE 231	1276	490			A MC 164487 ✓
COPPERSTONE 232	1276	492			A MC 164488 ✓
COPPERSTONE 233	1276	494			A MC 164489 ✓
COPPERSTONE 234	1276	496			A MC 164490 ✓
COPPERSTONE 235	1276	498			A MC 164491 ✓
COPPERSTONE 236	1276	500			A MC 164492 ✓
COPPERSTONE 237	1276	502			A MC 164493 ✓
COPPERSTONE 238	1276	504			A MC 164494 ✓
COPPERSTONE 239	1276	506			A MC 164495 ✓
COPPERSTONE 240	1276	508			A MC 164496 ✓
COPPERSTONE 241	1276	510			A MC 164497 ✓
COPPERSTONE 242	1276	512			A MC 164498 ✓
COPPERSTONE 243	1276	514			A MC 164499 ✓
COPPERSTONE 244	1276	516			A MC 164500 ✓
COPPERSTONE 245	1276	518			A MC 164501 ✓
COPPERSTONE 246	1276	520			A MC 164502 ✓
COPPERSTONE 247	1276	522			A MC 164503 ✓

RECEIVED
B.L.M. AZ STATE OFFICE

OCT 11 1984

07.45 A.M.
PHOENIX, ARIZONA

EXHIBIT "A" (CONTINUED)

NAME OF CLAIM	ORIGINAL RECORDATION		AMENDED RECORDATION		BLM
	BOOK	PAGE	BOOK	PAGE	SERIAL NO.
COPPERSTONE 248	1276	524			A MC 164504 ✓
COPPERSTONE 249	1276	526			A MC 164505 ✓
COPPERSTONE 250	1276	528			A MC 164506 ✓
COPPERSTONE 251	1276	530			A MC 164507 ✓
COPPERSTONE 252	1276	532			A MC 164508 ✓
COPPERSTONE 253	1276	534			A MC 164509 ✓
COPPERSTONE 254	1276	536			A MC 164510 ✓
COPPERSTONE 255	1276	538			A MC 164511 ✓
COPPERSTONE 256	1276	540			A MC 164512 ✓
COPPERSTONE 257	1276	542			A MC 164513 ✓
COPPERSTONE 258	1276	544			A MC 164514 ✓
COPPERSTONE 259	1276	546			A MC 164515 ✓
COPPERSTONE 260	1276	548			A MC 164516 ✓
COPPERSTONE 261	1276	550			A MC 164517 ✓
COPPERSTONE 262	1276	552			A MC 164518 ✓
COPPERSTONE 263	1276	554			A MC 164519 ✓
COPPERSTONE 264	1276	556			A MC 164520 ✓
COPPERSTONE 265	1276	558			A MC 164521 ✓
COPPERSTONE 266	1276	560			A MC 164522 ✓
COPPERSTONE 267	1276	562			A MC 164523 ✓
COPPERSTONE 268	1276	564			A MC 164524 ✓
COPPERSTONE 269	1276	566			A MC 164525 ✓
COPPERSTONE 270	1276	568			A MC 164526 ✓
COPPERSTONE 271	1276	570			A MC 164527 ✓
COPPERSTONE 272	1276	572			A MC 164528 ✓
COPPERSTONE 273	1276	574			A MC 164529 ✓
COPPERSTONE 274	1276	576			A MC 164530 ✓
COPPERSTONE 275	1276	578			A MC 164531 ✓
COPPERSTONE 276	1276	580			A MC 164532 ✓
COPPERSTONE 277	1276	582			A MC 164533 ✓
COPPERSTONE 278	1276	584			A MC 164534 ✓
COPPERSTONE 279	1276	586			A MC 164535 ✓
COPPERSTONE 280	1276	588			A MC 164536 ✓
COPPERSTONE 281	1276	590			A MC 164537 ✓
COPPERSTONE 282	1276	592			A MC 164538 ✓
COPPERSTONE 283	1276	594			A MC 164539 ✓
COPPERSTONE 284	1276	596			A MC 164540 ✓
COPPERSTONE 285	1276	598			A MC 164541 ✓
COPPERSTONE 286	1276	600			A MC 164542 ✓
COPPERSTONE 287	1276	602			A MC 164543 ✓
COPPERSTONE 288	1276	604			A MC 164544 ✓
COPPERSTONE 289	1276	606			A MC 164545 ✓
COPPERSTONE 290	1276	608			A MC 164546 ✓
COPPERSTONE 291	1276	610			A MC 164547 ✓
COPPERSTONE 292	1276	612			A MC 164548 ✓
COPPERSTONE 293	1276	614			A MC 164549 ✓
COPPERSTONE 294	1276	616			A MC 164550 ✓
COPPERSTONE 295	1276	618			A MC 164551 ✓
COPPERSTONE 296	1276	620			A MC 164552 ✓
COPPERSTONE 297	1276	622			A MC 164553 ✓
COPPERSTONE 298	1276	624			A MC 164554 ✓
COPPERSTONE 299	1276	626			A MC 164555 ✓
COPPERSTONE 300	1276	628			A MC 164556 ✓
COPPERSTONE 301	1276	630			A MC 164557 ✓
COPPERSTONE 302	1276	632			A MC 164558 ✓
COPPERSTONE 303	1276	634			A MC 164559 ✓
COPPERSTONE 304	1276	636			A MC 164560 ✓
COPPERSTONE 305	1276	638			A MC 164561 ✓
COPPERSTONE 306	1276	640			A MC 164562 ✓
COPPERSTONE 307	1276	642			A MC 164563 ✓
COPPERSTONE 308	1276	644			A MC 164564 ✓
COPPERSTONE 309	1276	646			A MC 164565 ✓
COPPERSTONE 310	1276	648			A MC 164566 ✓

RECEIVED
B.L.M. AZ STATE OFFICE

OCT 11 1984
07.45 A.M.
PHOENIX, ARIZONA

EXHIBIT "A" (CONTINUED)

NAME OF CLAIM	ORIGINAL RECORDATION		AMENDED RECORDATION		BLM SERIAL NO.
	BOOK	PAGE	BOOK	PAGE	
COPPERSTONE 311	1276	650			A MC 164567 ✓
COPPERSTONE 312	1276	652			A MC 164568 ✓
COPPERSTONE 313	1276	654			A MC 164569 ✓
COPPERSTONE 314	1276	656			A MC 164570 ✓
COPPERSTONE 315	1276	658			A MC 164571 ✓
COPPERSTONE 316	84-002461				A MC 220648 ✓
COPPERSTONE 317	84-002460				A MC 220649 ✓
COPPERSTONE 318	84-002462				A MC 220650 ✓
COPPERSTONE 319	84-002463				A MC 220651 ✓
COPPERSTONE 320	84-002464				A MC 220652 ✓
COPPERSTONE 321	84-002465				A MC 220653 ✓
COPPERSTONE 322	84-002466				A MC 220654 ✓
COPPERSTONE 323	84-002467				A MC 220655 ✓
COPPERSTONE 324	84-002468				A MC 220656 ✓
COPPERSTONE 325	84-002469				A MC 220657 ✓
COPPERSTONE 326	84-002470				A MC 220658 ✓
COPPERSTONE 327	84-002471				A MC 220659 ✓
COPPERSTONE 328	84-002472				A MC 220660 ✓
COPPERSTONE 329	84-002473				A MC 220661 ✓
COPPERSTONE 330	84-002474				A MC 220662 ✓
COPPERSTONE 331	84-002475				A MC 220663 ✓
COPPERSTONE 332	84-002476				A MC 220664 ✓
COPPERSTONE 333	84-002477				A MC 220665 ✓
COPPERSTONE 334	84-002478				A MC 220666 ✓
COPPERSTONE 335	84-002479				A MC 220667 ✓
COPPERSTONE 336	84-002480				A MC 220668 ✓
COPPERSTONE 337	84-002481				A MC 220669 ✓
COPPERSTONE 338	84-002482				A MC 220670 ✓
COPPERSTONE 339	84-002483				A MC 220671 ✓
COPPERSTONE 339	84-002483				A MC 220670 ✓
IRON REEF #1	1168	69			A MC 105953 ✓
IRON REEF #2	1168	72			A MC 105954 ✓
IRON REEF #3	1168	74			A MC 105955 ✓
IRON REEF #4	1168	76			A MC 105956 ✓
IRON REEF #5	1168	78			A MC 105957 ✓
IRON REEF #6	1168	80			A MC 105958 ✓
IRON REEF #7	1168	82			A MC 105959 ✓
IRON REEF #8	1168	84			A MC 105960 ✓
IRON REEF #9	1168	86			A MC 105961 ✓
IRON REEF #10	1168	88			A MC 105962 ✓

RECEIVED
B.L.M. AZ STATE OFFICE

OCT 11 1984

07.45 A.M.
PHOENIX, ARIZONA



Amoco Minerals Company

7000 South Yosemite Street
Post Office Box 3299
Englewood, Colorado 80155

October 10, 1984

Bureau of Land Management
Arizona State Office
2400 Valley Bank Center
Phoenix, Arizona 85073

RECEIVED
B.L.M. AZ STATE OFFICE

OCT 11 1984

07.45 A.M.
PHOENIX, ARIZONA

Gentlemen:

L-100064, 100065 & 100086
Copperstone Project
La Paz County, Arizona

Enclosed is one (1) copy of the unrecorded 1983 - 1984 Affidavit of Performance of Annual Work - Arizona which covers 275 unpatented lode mining claims known as the Copperstone # 1, etal, BLM serial numbers A MC 91283, etal; inclusive, BLM serial numbers A MC 208722 through 208730, respectively. and ten (10) unpatented lode mining claims known as the Iron Reef #1 through #10, inclusive, BLM serial numbers A MC 105953 through 105962, respectively.

The original Affidavit has been sent to be recorded; however, we will provide you with a copy of the recorded document when it becomes available.

Please acknowledge receipt of these documents by returning each of the following to the attention of J. J. Bensing, Supervisor, Property Records, at the above letterhead address:

1. One (1) dated and signed copy of this letter; and
2. One (1) date and time stamped copy of the Notice of Intention to Hold.

Thank you for your cooperation and assistance. Should you have any questions, please contact me at (303) 740-5295.

Yours very truly,

L. T. Gaskins
Property Records Analyst I

Enclosure

Received this ___ day of _____, 1984.

J. J. Bensing/POL File
R. E. Graichen
M. T. Nesbitt

By: _____

Title: _____



Amoco Minerals Company

7000 South Yosemite Street
Post Office Box 3299
Englewood, Colorado 80155

91283
88612
95246
98423

98957
108058
164418
187304
105953

NP

September 20, 1983

Bureau of Land Management
Arizona State Office
2400 Valley Bank Center
201 N. Central Avenue
Phoenix, Arizona 85073

Gentlemen:

L-100064, 100065, 100086
Copperstone Project
La Paz County, Arizona

Please find enclosed a copy of the recorded 1982/1983 Affidavit of Performance of Annual Work - Arizona for the Copperstone and Iron Reef unpatented lode mining claims, originally located in Yuma County, Arizona, these claims are now located in La Paz County, Arizona.

Please acknowledge receipt of this Affidavit by sending same to the attention of J. J. Bensing, Supervisor, Property Records, at the above letterhead address.

Thank you for your cooperaton and assistance.

Very truly yours,

L. T. Gaskins
Property Records Analyst

LTG/ltg

Enclosure(s)

J. J. Bensing
G. L. Kelsey w/enclosure(s)
M. T. Nesbitt

RECEIVED
B.L.M. AZ STATE OFFICE
SEP 23 1983
07.45 A.M.
PHOENIX, ARIZONA

AFFIDAVIT OF PERFORMANCE OF ANNUAL WORK - ARIZONA

STATE OF COLORADO)
) ss.
 COUNTY OF ARAPAHOE)

Graham L. Kelsey, being duly sworn, deposes and says that he is a citizen of the United States and more than eighteen years of age, resides at 7430 west Fremont Avenue in Littleton, Colorado, Arapahoe County, is personally acquainted with the mining claims described in Exhibit "A" attached hereto, situated in Plamosa Mining District, La Paz County, Arizona.

The location of the claim or claims by Township, Range, and Section, the book and page numbers wherein the original or latest amended location for each claim is recorded and the Bureau of Land Management serial numbers are shown on Exhibit "A", attached.

That between the 1st day of September 1982, and the 31st day of August 1983, at least \$384,104.00 worth of work and improvements were done and performed upon said claims, not including the location work of said claims. Such work and improvements were made by and at the expense of Amoco Minerals Company, holder, lessee or owner of said claims, for the purpose of complying with the laws of the United States pertaining to assessment or annual work, and Airo Drilling Co., Tonto Drilling Services and Dan Patch were employed by said holder, lessee or owner and who labored upon said claims, did said work and improvements, the same being as follows to-wit:

Rotary Drilling:	Airo Drilling Co. 236 West Idaho P. O. Box 1953 Kalispell, Montana 59901 Total = \$254,293.00
Diamond Core Drilling:	Tonto Drilling Services #200-3920 Norland Ave. Burnaby, B. C. Canada V5G4K7 Total = \$93,562.00
Heavy Equipment:	Dan Patch P. O. Box 124 Quartzite, Arizona 85346 Total = \$36,249.00

The Affiant is duly authorized by Amoco Minerals Company to make this Affidavit.

MICROFILMED INDEXED

RECORDED IN OFFICIAL RECORDS OF LA PAZ COUNTY, ARIZONA	
SEP 14 12 41 PM '83	
Lois K. Hesse, COUNTY RECORDER	
FEE 7-	PGS 1-7

Graham L. Kelsey 9/12/83
 P. O. Box 3299
 7000 South Yosemite Street
 Englewood, Colorado 80112
 Attention: J. J. Bensing
 Supervisor, Property Records

RECEIVED
 B.L.M. AZ STATE OFFICE

SEP 23 1983

07.45 A.M.
 PHOENIX, ARIZONA

STATE OF COLORADO)
) ss.
COUNTY OF ARAPAHOE)

The foregoing instrument was acknowledged before me this 12th day of September, 1983, by Graham L. Kelsey on behalf of Amoco Minerals Company.

IN WITNESS WHEREOF, I have hereunto set my hand and affixed my notary seal the day and year first above written.

Margaret Schutz
Notary Public
AMOCO MINERALS COMPANY
7000 SOUTH YOSEMITE STREET
P. O. BOX 3299
Address ENGLEWOOD, CO 80155

SEAL

My Commission expires: My Commission Expires Feb. 5, 1988

RECEIVED
B.L.M. AZ STATE OFFICE
SEP 23 1983
07.45 A.M.
PHOENIX, ARIZONA

EXHIBIT 'A'

ATTACHED TO AND MADE A PART OF THAT CERTAIN AFFIDAVIT OF ANNUAL ASSESSMENT WORK DATED 12th DAY OF SEPTEMBER, 1983, COVERING THE FOLLOWING UNPATENTED LODE MINING CLAIMS LOCATED IN TOWNSHIP 6 NORTH, RANGE 19 WEST, SECTIONS 6, 7, 18, 19, 20, 21 AND 22 AND LOCATED IN TOWNSHIP 6 NORTH, RANGE 20 WEST, SECTIONS 1, 2, 10, 11, 12, 13, 14, 22, 23 AND 24, GILA AND SALT RIVER PRINCIPAL MERIDIAN, AND PLAMOSA MINING DISTRICT, COUNTY OF LA PAZ, STATE OF ARIZONA.

NAME OF CLAIM	ORIGINAL RECORDATION		AMENDED RECORDATION		BLM SERIAL NO.
	BOOK	PAGE	BOOK	PAGE	
COPPERSTONE # 1	1128	65			A MC 91283 ✓
COPPERSTONE # 2	1128	66			A MC 91284 ✓
COPPERSTONE # 3	1128	67			A MC 91285 ✓
COPPERSTONE # 4	1128	68			A MC 91286 ✓
COPPERSTONE # 5	1128	69			A MC 91287 ✓
COPPERSTONE # 6	1128	70			A MC 91288 ✓
COPPERSTONE # 7	1128	72			A MC 91289 ✓
COPPERSTONE # 8	1128	73			A MC 91290 ✓
COPPERSTONE # 9	1128	74			A MC 91291 ✓
COPPERSTONE # 10	1128	75			A MC 91292 ✓
COPPERSTONE # 11	1128	76			A MC 91293 ✓
COPPERSTONE # 12	1128	77			A MC 91294 ✓
COPPERSTONE # 13	1128	78			A MC 91295 ✓
COPPERSTONE # 14	1128	80			A MC 91296 ✓
COPPERSTONE # 15	1129	627			A MC 88612 ✓
COPPERSTONE # 16	1129	630			A MC 88613 ✓
COPPERSTONE # 17	1129	632			A MC 88614 ✓
COPPERSTONE # 18	1131	294			A MC 95246 ✓
COPPERSTONE # 19	1131	297			A MC 95247 ✓
COPPERSTONE # 20	1131	298			A MC 95248 ✓
COPPERSTONE # 21	1131	299			A MC 95249 ✓
COPPERSTONE # 22	1131	300			A MC 95250 ✓
COPPERSTONE # 23	1131	301			A MC 95251 ✓
COPPERSTONE # 24	1131	302			A MC 95252 ✓
COPPERSTONE # 25	1131	303			A MC 95253 ✓
COPPERSTONE # 26	1131	304			A MC 95254 ✓
COPPERSTONE # 27	1131	307			A MC 95255 ✓
COPPERSTONE # 28	1131	308			A MC 95256 ✓
COPPERSTONE # 29	1131	309			A MC 95257 ✓
COPPERSTONE # 30	1151	145			A MC 98423 ✓
COPPERSTONE # 31	1151	148			A MC 98424 ✓
COPPERSTONE # 32	1151	149			A MC 98425 ✓
COPPERSTONE # 33	1151	150			A MC 98426 ✓
COPPERSTONE # 34	1151	151			A MC 98427 ✓
COPPERSTONE # 35	1151	152			A MC 98428 ✓
COPPERSTONE # 36	1151	153			A MC 98429 ✓
COPPERSTONE # 37	1151	154			A MC 98430 ✓
COPPERSTONE # 38	1151	155			A MC 98431 ✓
COPPERSTONE # 39	1151	156			A MC 98432 ✓
COPPERSTONE # 40	1151	157			A MC 98433 ✓
COPPERSTONE # 41	1152	181			A MC 98957 ✓
COPPERSTONE # 42	1152	183			A MC 98958 ✓
COPPERSTONE # 43	1152	185			A MC 98959 ✓
COPPERSTONE # 44	1152	187			A MC 98960 ✓
COPPERSTONE # 45	1152	189			A MC 98961 ✓
COPPERSTONE # 46	1152	191			A MC 98962 ✓
COPPERSTONE # 47	1152	193			A MC 98963 ✓
COPPERSTONE # 48	1152	195			A MC 98964 ✓
COPPERSTONE # 49	1152	197			A MC 98965 ✓
COPPERSTONE # 50	1152	199			A MC 98966 ✓
COPPERSTONE # 51	1152	201			A MC 98967 ✓
COPPERSTONE # 52	1152	203			A MC 98968 ✓
COPPERSTONE # 53	1152	205			A MC 98969 ✓
COPPERSTONE # 54	1152	763			A MC 98970 ✓
COPPERSTONE # 55	1152	765			A MC 98971 ✓

RECEIVED
 B.L.M. AZ STATE OFFICE
 SEP 23 1983
 07.45 A.M.
 PHOENIX, ARIZONA

NAME OF CLAIM	ORIGINAL RECORDATION		AMENDED RECORDATION		BLM SERIAL NO.
	BOOK	PAGE	BOOK	PAGE	
COPPERSTONE # 56	1152	767			A MC 98972 ✓
COPPERSTONE # 57	1152	769			A MC 98973 ✓
COPPERSTONE # 58	1152	771			A MC 98974 ✓
COPPERSTONE # 59	1152	773			A MC 98975 ✓
COPPERSTONE # 60	1152	775			A MC 98976 ✓
COPPERSTONE # 61	1152	777			A MC 98977 ✓
COPPERSTONE # 62	1152	779			A MC 98978 ✓
COPPERSTONE # 63	1152	781			A MC 98979 ✓
COPPERSTONE # 64	1173	716			A MC 108058 ✓
COPPERSTONE # 65	1173	719			A MC 108059 ✓
COPPERSTONE 101	1254	76			A MC 144884 ✓
COPPERSTONE 102	1254	79			A MC 144885 ✓
COPPERSTONE 103	1254	81			A MC 144886 ✓
COPPERSTONE 104	1254	83			A MC 144887 ✓
COPPERSTONE 105	1254	85			A MC 144888 ✓
COPPERSTONE 106	1254	87			A MC 144889 ✓
COPPERSTONE 107	1254	89			A MC 144890 ✓
COPPERSTONE 108	1254	91			A MC 144891 ✓
COPPERSTONE 109	1254	93			A MC 144892 ✓
COPPERSTONE 110	1254	95			A MC 144893 ✓
COPPERSTONE 111	1254	97			A MC 144894 ✓
COPPERSTONE 112	1254	99			A MC 144895 ✓
COPPERSTONE 113	1254	101			A MC 144896 ✓
COPPERSTONE 114	1254	103			A MC 144897 ✓
COPPERSTONE 115	1254	105			A MC 144898 ✓
COPPERSTONE 116A	1254	107	1306	793	A MC 144899 ✓
COPPERSTONE 117	1254	109			A MC 144900 ✓
COPPERSTONE 118	1254	111			A MC 144901 ✓
COPPERSTONE 119	1254	113			A MC 144902 ✓
COPPERSTONE 120	1254	115			A MC 144903 ✓
COPPERSTONE 121	1254	117			A MC 144904 ✓
COPPERSTONE 122	1254	119			A MC 144905 ✓
COPPERSTONE 123	1254	121			A MC 144906 ✓
COPPERSTONE 124	1254	123			A MC 144907 ✓
COPPERSTONE 125	1254	125			A MC 144908 ✓
COPPERSTONE 126	1254	127			A MC 144909 ✓
COPPERSTONE 127	1254	129			A MC 144910 ✓
COPPERSTONE 128	1254	131			A MC 144911 ✓
COPPERSTONE 129	1254	133			A MC 144912 ✓
COPPERSTONE 130	1254	135			A MC 144913 ✓
COPPERSTONE 131	1254	137			A MC 144914 ✓
COPPERSTONE 132	1254	139			A MC 144915 ✓
COPPERSTONE 133	1254	141			A MC 144916 ✓
COPPERSTONE 134	1254	143			A MC 144917 ✓
COPPERSTONE 135	1254	145			A MC 144918 ✓
COPPERSTONE 136	1254	147			A MC 144919 ✓
COPPERSTONE 137	1254	149			A MC 144920 ✓
COPPERSTONE 138	1254	151			A MC 144921 ✓
COPPERSTONE 139	1254	153			A MC 144922 ✓
COPPERSTONE 140	1254	155			A MC 144923 ✓
COPPERSTONE 141	1254	157			A MC 144924 ✓
COPPERSTONE 142	1254	159			A MC 144925 ✓
COPPERSTONE 143	1254	161			A MC 144926 ✓
COPPERSTONE 144	1254	163			A MC 144927 ✓
COPPERSTONE 145	1254	165			A MC 144928 ✓
COPPERSTONE 146	1254	167			A MC 144929 ✓
COPPERSTONE 147	1254	169			A MC 144930 ✓
COPPERSTONE 148	1254	171			A MC 144931 ✓
COPPERSTONE 149	1254	173			A MC 144932 ✓
COPPERSTONE 150	1254	175			A MC 144933 ✓
COPPERSTONE 151	1254	177			A MC 144934 ✓
COPPERSTONE 152	1254	179			A MC 144935 ✓
COPPERSTONE 153	1254	181			A MC 144936 ✓
COPPERSTONE 154	1254	183			A MC 144937 ✓
COPPERSTONE 155	1254	185			A MC 144938 ✓
COPPERSTONE 156	1254	187			A MC 144939 ✓
COPPERSTONE 157	1254	189			A MC 144940 ✓

RECEIVED
 B.L.M. AZ STATE OFFICE
 SEP 23 1983
 07.45 A.M.
 PHOENIX, ARIZONA

NAME OF CLAIM	ORIGINAL RECORDATION		AMENDED RECORDATION		BLM SERIAL NO.
	BOOK	PAGE	BOOK	PAGE	
COPPERSTONE 158	1254	191			A MC 144941 ✓
COPPERSTONE 159	1254	193			A MC 144942 ✓
COPPERSTONE 160	1254	195			A MC 144943 ✓
COPPERSTONE 161	1254	197			A MC 144944 ✓
COPPERSTONE 162	1276	349			A MC 164418 ✓
COPPERSTONE 163	1276	355			A MC 164419 ✓
COPPERSTONE 164	1276	357			A MC 164420 ✓
COPPERSTONE 165	1276	359			A MC 164421 ✓
COPPERSTONE 166	1276	361			A MC 164422 ✓
COPPERSTONE 167	1276	363			A MC 164423 ✓
COPPERSTONE 168	1276	365			A MC 164424 ✓
COPPERSTONE 169	1276	367			A MC 164425 ✓
COPPERSTONE 170	1276	369			A MC 164426 ✓
COPPERSTONE 171	1276	371			A MC 164427 ✓
COPPERSTONE 172A	1276	373	1306	795	A MC 164428 ✓
COPPERSTONE 183A	1276	395	1306	817	A MC 164439 ✓
COPPERSTONE 184	1276	397			A MC 164440 ✓
COPPERSTONE 185	1276	398			A MC 164441 ✓
COPPERSTONE 186	1276	400			A MC 164442 ✓
COPPERSTONE 187	1276	402			A MC 164443 ✓
COPPERSTONE 188	1276	404			A MC 164444 ✓
COPPERSTONE 189	1276	406			A MC 164445 ✓
COPPERSTONE 190	1276	408			A MC 164446 ✓
COPPERSTONE 191	1276	410			A MC 164447 ✓
COPPERSTONE 192A	1276	412	1306	819	A MC 164448 ✓
COPPERSTONE 210	1276	448			A MC 164466 ✓
COPPERSTONE 211	1276	450			A MC 164467 ✓
COPPERSTONE 212	1276	452			A MC 164468 ✓
COPPERSTONE 213	1276	454			A MC 164469 ✓
COPPERSTONE 214	1276	456			A MC 164470 ✓
COPPERSTONE 215	1276	458			A MC 164471 ✓
COPPERSTONE 216	1276	460			A MC 164472 ✓
COPPERSTONE 217	1276	462			A MC 164473 ✓
COPPERSTONE 218	1276	464			A MC 164474 ✓
COPPERSTONE 219	1276	466			A MC 164475 ✓
COPPERSTONE 220	1276	468			A MC 164476 ✓
COPPERSTONE 221	1276	470			A MC 164477 ✓
COPPERSTONE 222	1276	472			A MC 164478 ✓
COPPERSTONE 223	1276	474			A MC 164479 ✓
COPPERSTONE 224	1276	476			A MC 164480 ✓
COPPERSTONE 225	1276	478			A MC 164481 ✓
COPPERSTONE 226	1276	480			A MC 164482 ✓
COPPERSTONE 227	1276	482			A MC 164483 ✓
COPPERSTONE 228	1276	484			A MC 164484 ✓
COPPERSTONE 229	1276	486			A MC 164485 ✓
COPPERSTONE 230	1276	488			A MC 164486 ✓
COPPERSTONE 231	1276	490			A MC 164487 ✓
COPPERSTONE 232	1276	492			A MC 164488 ✓
COPPERSTONE 233	1276	494			A MC 164489 ✓
COPPERSTONE 234	1276	496			A MC 164490 ✓
COPPERSTONE 235	1276	498			A MC 164491 ✓
COPPERSTONE 236	1276	500			A MC 164492 ✓
COPPERSTONE 237	1276	502			A MC 164493 ✓
COPPERSTONE 238	1276	504			A MC 164494 ✓
COPPERSTONE 239	1276	506			A MC 164495 ✓
COPPERSTONE 240	1276	508			A MC 164496 ✓
COPPERSTONE 241	1276	510			A MC 164497 ✓
COPPERSTONE 242	1276	512			A MC 164498 ✓
COPPERSTONE 243	1276	514			A MC 164499 ✓
COPPERSTONE 244	1276	516			A MC 164500 ✓
COPPERSTONE 245	1276	518			A MC 164501 ✓
COPPERSTONE 246	1276	520			A MC 164502 ✓
COPPERSTONE 247	1276	522			A MC 164503 ✓
COPPERSTONE 248	1276	524			A MC 164504 ✓
COPPERSTONE 249	1276	526			A MC 164505 ✓
COPPERSTONE 250	1276	528			A MC 164506 ✓
COPPERSTONE 251	1276	530			A MC 164507 ✓
COPPERSTONE 252	1276	532			A MC 164508 ✓

RECEIVED
 B.L.M. AZ STATE OFFICE
 SEP 23 1983
 07.45 A.M.
 PHOENIX, ARIZONA

NAME OF CLAIM	ORIGINAL RECORDATION		AMENDED RECORDATION		BLM SERIAL NO.
	BOOK	PAGE	BOOK	PAGE	
COPPERSTONE 253	1276	534			A MC 164509 -
COPPERSTONE 254	1276	536			A MC 164510 -
COPPERSTONE 255	1276	538			A MC 164511 -
COPPERSTONE 256	1276	540			A MC 164512 -
COPPERSTONE 257	1276	542			A MC 164513 -
COPPERSTONE 258	1276	544			A MC 164514 -
COPPERSTONE 259	1276	546			A MC 164515 -
COPPERSTONE 260	1276	548			A MC 164516 -
COPPERSTONE 261	1276	550			A MC 164517 -
COPPERSTONE 262	1276	552			A MC 164518 -
COPPERSTONE 263	1276	554			A MC 164519 -
COPPERSTONE 264	1276	556			A MC 164520 -
COPPERSTONE 265	1276	558			A MC 164521 -
COPPERSTONE 266	1276	560			A MC 164522 -
COPPERSTONE 267	1276	562			A MC 164523 -
COPPERSTONE 268	1276	564			A MC 164524 -
COPPERSTONE 269	1276	566			A MC 164525 -
COPPERSTONE 270	1276	568			A MC 164526 -
COPPERSTONE 271	1276	570			A MC 164527 -
COPPERSTONE 272	1276	572			A MC 164528 -
COPPERSTONE 273	1276	574			A MC 164529 -
COPPERSTONE 274	1276	576			A MC 164530 -
COPPERSTONE 275	1276	578			A MC 164531 -
COPPERSTONE 276	1276	580			A MC 164532 -
COPPERSTONE 277	1276	582			A MC 164533 -
COPPERSTONE 278	1276	584			A MC 164534 -
COPPERSTONE 279	1276	586			A MC 164535 -
COPPERSTONE 280	1276	588			A MC 164536 -
COPPERSTONE 281	1276	590			A MC 164537 -
COPPERSTONE 282	1276	592			A MC 164538 -
COPPERSTONE 283	1276	594			A MC 164539 -
COPPERSTONE 284	1276	596			A MC 164540 -
COPPERSTONE 285	1276	598			A MC 164541 -
COPPERSTONE 286	1276	600			A MC 164542 -
COPPERSTONE 287	1276	602			A MC 164543 -
COPPERSTONE 288	1276	604			A MC 164544 -
COPPERSTONE 289	1276	606			A MC 164545 -
COPPERSTONE 290	1276	608			A MC 164546 -
COPPERSTONE 291	1276	610			A MC 164547 -
COPPERSTONE 292	1276	612			A MC 164548 -
COPPERSTONE 293	1276	614			A MC 164549 -
COPPERSTONE 294	1276	616			A MC 164550 -
COPPERSTONE 295	1276	618			A MC 164551 -
COPPERSTONE 296	1276	620			A MC 164552 -
COPPERSTONE 297	1276	622			A MC 164553 -
COPPERSTONE 298	1276	624			A MC 164554 -
COPPERSTONE 299	1276	626			A MC 164555 -
COPPERSTONE 300	1276	628			A MC 164556 -
COPPERSTONE 301	1276	630			A MC 164557 -
COPPERSTONE 302	1276	632			A MC 164558 -
COPPERSTONE 303	1276	634			A MC 164559 -
COPPERSTONE 304	1276	636			A MC 164560 -
COPPERSTONE 305	1276	638			A MC 164561 -
COPPERSTONE 306	1276	640			A MC 164562 -
COPPERSTONE 307	1276	642			A MC 164563 -
COPPERSTONE 308	1276	644			A MC 164564 -
COPPERSTONE 309	1276	646			A MC 164565 -
COPPERSTONE 310	1276	648			A MC 164566 -
COPPERSTONE 311	1276	650			A MC 164567 -
COPPERSTONE 312	1276	652			A MC 164568 -
COPPERSTONE 313	1276	654			A MC 164569 -
COPPERSTONE 314	1276	656			A MC 164570 -
COPPERSTONE 315	1276	658			A MC 164571 -
COPPERSTONE 173R	1306	797			A MC 187304 -
COPPERSTONE 174R	1306	799			A MC 187305 -
COPPERSTONE 175R	1306	801			A MC 187306 -
COPPERSTONE 176R	1306	803			A MC 187307 -

RECEIVED
B.L.M. AZ STATE OFFICE

SEP 23 1983

07.45 A.M.
PHOENIX, ARIZONA

NAME OF CLAIM	ORIGINAL RECORDATION		AMENDED RECORDATION		BLM SERIAL NO.
	BOOK	PAGE	BOOK	PAGE	
COPPERSTONE 177R	1306	805			A MC 187308
COPPERSTONE 178R	1306	807			A MC 187309
COPPERSTONE 179R	1306	809			A MC 187310
COPPERSTONE 180R	1306	811			A MC 187311
COPPERSTONE 181R	1306	813			A MC 187312
COPPERSTONE 182R	1306	815			A MC 187313
COPPERSTONE 193R	1306	821			A MC 187314
COPPERSTONE 194R	1306	823			A MC 187315
COPPERSTONE 195R	1306	825			A MC 187316
COPPERSTONE 196R	1306	827			A MC 187317
COPPERSTONE 197R	1306	829			A MC 187318
COPPERSTONE 198R	1306	831			A MC 187319
COPPERSTONE 199R	1306	833			A MC 187320
COPPERSTONE 200R	1306	835			A MC 187321
COPPERSTONE 201R	1306	837			A MC 187322
COPPERSTONE 202R	1306	839			A MC 187323
COPPERSTONE 203R	1306	841			A MC 187324
COPPERSTONE 204R	1306	843			A MC 187325
COPPERSTONE 205R	1306	845			A MC 187326
COPPERSTONE 206R	1306	847			A MC 187327
COPPERSTONE 207R	1306	849			A MC 187328
COPPERSTONE 208R	1306	851			A MC 187329
COPPERSTONE 209R	1306	853			A MC 187330
IRON REEF #1	1168	69			A MC 105953
IRON REEF #2	1168	72			A MC 105954
IRON REEF #3	1168	74			A MC 105955
IRON REEF #4	1168	76			A MC 105956
IRON REEF #5	1168	78			A MC 105957
IRON REEF #6	1168	80			A MC 105958
IRON REEF #7	1168	82			A MC 105959
IRON REEF #8	1168	84			A MC 105960
IRON REEF #9	1168	86			A MC 105961
IRON REEF #10	1168	88			A MC 105962

RECEIVED
B.L.M. AZ STATE OFFICE

SEP 23 1983

07.45 A.M.
PHOENIX, ARIZONA

Dan Patch
P.O. Box 124
Quartzsite, AZ
85346

RECEIVED
AZ STATE OFFICE

83-002653

Affidavit of Labor Performed and Improvements Made



RECORDED IN OFFICIAL RECORDS
OF LA PAZ COUNTY, ARIZONA
JUN 7 12 48 PM '83
Lois K. Hesse, COUNTY RECORDER
FEE 14 - PGS 1-14

37680
38013
40490
47721
49007
59340
63039
88612
91283
95246
98423
98957
108658
119698
121602
124867
126097
127723
191118
192584
195614

STATE OF ARIZONA,
County of LA PAZ } ss.

DAN PATCH

being duly sworn, deposes and

says that he is a citizen of the United States and more than twenty-one years of age, and resides at Quartzsite in LA PAZ County, State of Arizona, and is personally

acquainted with the mining claims known as See ATTACHED LIST OF CLAIMS, complete with recorded information, including Federal Serial numbers

mining claims, situate in The PLACORA, Ellsworth and LA PAZ

Mining Districts County of LA PAZ, State of Arizona, the location notice of which is recorded in the office of the County Recorder of said County, in Book - see ATTACHED LIST -

Mines, at page - see ATTACHED LIST -; that between the first day of September, A. D. 1982,

and the 31st day of MAY, A. D. 1983, at least \$ 250,000

(Two hundred FIFTY Thousand) dollars worth of work and improvements were done and performed upon said claim, not including the location work of said claim. Such work

and improvements were made by and at the expense of Dan Patch, Amoco Minerals Co., Cathay Mines Inc., Aztec Resources and others

owner/lessees of said claim for the purpose of complying with the laws of the United States pertaining to assessment of annual work, and Dan Patch, Merwin Rogers, Earl Kinkernoy,

Graham Kelsey, Richard Thomssen, Stanley Harlow, Don Wilson, Dennis Long,

FRANK MACK, Dean Douglas, Amoco Minerals Co. employees, Aito Drilling Co.

Wendell Knight Drilling, Tanta Drilling Co, Dudley Davis, Sweeney, Cathay Mines

were the men employed by said owner/lessees and who labored upon said claim, did said work

and improvements, the same being as follows, to-wit: Several Thousand Feet of rotary and

core drilling was done, roads were constructed and maintained with 4, D8

CAT dozers, and CAT #12 Grader, several 4x4 pickups, water tanks

and other support equipment, Full Time Watchmen were on duty at

Copperstone, Gold Nugget and Forgotten Gold mines. 20000 cu. yds. was

dry washed for gold on Jackpot and Bonus claims, and on ADAK. Hundreds

of samples were assayed, Geo-Chem. & Geophysical surveys were done.

Necessary buildings were constructed and existing ones were repaired,

a well 820' Deep was drilled and pumps installed with 3/4 mile 4" pipe line

run across Bonus claims to Jackpot and ADAK. Claims. Concrete tanks

for water process recovery were built on Jackpot mines. Roads to all mines

were repaired and maintained. All work was done in full compliance with all

- See ATTACHED LIST!

- 13 PAGES -
Subscribed and sworn to before me this 6 day of June, A. D. 1983

Dan Patch

A. R. A. Scott

Notary Public.

SEAL
(My commission expires 10-8-86)

updated
8/80

Recorded in Formation Attached to
Affidavit of Labor Performed and
Improvements Made relating to
Mining Claims in Yuma County Arizona.

Page 1 of 13

<u>Claim No.</u>	<u>Recordation Date</u>	<u>Docket</u>	<u>Page</u>	<u>BLM Recordation No.</u>
Copperstone #1	10/29/79	1128	65	<u>AMC 91283</u>
Copperstone #2	10/29/79	1128	66	AMC 91284
Copperstone #3	10/29/79	1128	67	AMC 91285
Copperstone #4	10/29/79	1128	68	AMC 91286
Copperstone #5	10/29/79	1128	69	AMC 91287
Copperstone #6	10/29/79	1128	70-71	AMC 91288
Copperstone #7	10/29/79	1128	72	AMC 91289 ✓
Copperstone #8	10/29/79	1128	73	AMC 91290
Copperstone #9	10/29/79	1128	74	AMC 91291
Copperstone #10	10/29/79	1128	75	AMC 91292
Copperstone #11	10/29/79	1128	76	AMC 91293
Copperstone #12	10/29/79	1128	77	AMC 91294
Copperstone #13	10/29/79	1128	78-79	AMC 91295
Copperstone #14	10/29/79	1128	80-81	AMC 91296
Copperstone #15	11/7/79	1129	627	<u>AMC 88612</u>
Copperstone #16	11/7/79	1129	630-631	AMC 88613 ✓
Copperstone #17	11/7/79	1129	632	<u>AMC 88614</u>
Copperstone #18	11/15/79	1131	294	<u>AMC 95246</u>
Copperstone #19	11/15/79	1131	297	AMC 95247
Copperstone #20	11/15/79	1131	298	AMC 95248
Copperstone #21	11/15/79	1131	299	AMC 95249
Copperstone #22	11/15/79	1131	300	AMC 95250
Copperstone #23	11/15/79	1131	301	AMC 95251 ✓
Copperstone #24	11/15/79	1131	302	AMC 95252
Copperstone #25	11/15/79	1131	303	AMC 95253
Copperstone #26	11/15/79	1131	304	AMC 95254
Copperstone #27	11/15/79	1131	307	AMC 95255
Copperstone #28	11/15/79	1131	308	AMC 95256
Copperstone #29	11/15/79	1131	309	AMC 95257

RECEIVED
B.L.M. AZ STATE OFFICE

JUN 14 1983

07.45 A.M.
PHOENIX, ARIZONA

<u>Claim No.</u>	<u>Recordation Date</u>	<u>Docket</u>	<u>Page</u>	<u>B.L.M. Recordation No.</u>
Copperstone #30	3/7/80	1151	145	AMC 138825 98423
Copperstone #31	3/7/80	1151	148	AMC 138826 98424
Copperstone #32	3/7/80	1151	149	AMC 138827 98425
Copperstone #33	3/7/80	1151	150	AMC 138828 98426
Copperstone #34	3/7/80	1151	151	AMC 138829 98427 ✓
Copperstone #35	3/7/80	1151	152	AMC 138830 98428
Copperstone #36	3/7/80	1151	153	AMC 138831 98429
Copperstone #37	3/7/80	1151	154	AMC 138832 98430
Copperstone #38	3/7/80	1151	155	AMC 138833 98431
Copperstone #39	3/7/80	1151	156	AMC 138834 98432
Copperstone #40	3/7/80	1151	157	AMC 138835 98433
Copperstone #41	3/13/80	1152	181-182	AMC 138958 98957
Copperstone #42	3/13/80	1152	183-184	AMC 138959 98958
Copperstone #43	3/13/80	1152	185-186	AMC 138960 98959
Copperstone #44	3/13/80	1152	187-188	AMC 138961 98960
Copperstone #45	3/13/80	1152	189-190	AMC 138962 98961
Copperstone #46	3/13/80	1152	191-192	AMC 138963 98962
Copperstone #47	3/13/80	1152	193-194	AMC 138964 98963
Copperstone #48	3/13/80	1152	195-196	AMC 138965 98964
Copperstone #49	3/13/80	1152	197-198	AMC 138966 98965
Copperstone #50	3/13/80	1152	199-200	AMC 138967 98966
Copperstone #51	3/13/80	1152	201-202	AMC 138968 98967
Copperstone #52	3/13/80	1152	203-204	AMC 138969 98968
Copperstone #53	3/13/80	1152	205-206	AMC 138970 98969
Copperstone #54	3/17/80	1152	763-764	AMC 138971 98970
Copperstone #55	3/17/80	1152	765-766	AMC 138972 98971
Copperstone #56	3/17/80	1152	767-768	AMC 138973 98972
Copperstone #57	3/17/80	1152	769-770	AMC 138974 98973
Copperstone #58	3/17/80	1152	771-772	AMC 138975 98974
Copperstone #59	3/17/80	1152	773-774	AMC 138976 98975
Copperstone #60	3/17/80	1152	775-776	AMC 138977 98976
Copperstone #61	3/17/80	1152	777-778	AMC 138978 98977

RECEIVED
B.L.M. AZ STATE OFFICE

JUN 14 1983

07.45 A.M.
PHOENIX, ARIZONA

<u>Claim No.</u>	<u>Recordation Date</u>	<u>Docket</u>	<u>Page</u>	<u>BLM Recordation No.</u>
Copperstone #62	3/17/80	1152	779-780	AMC 138979 98978 ✓
Copperstone #63	3/17/80	1152	781-782	AMC 138980 98979 ✓
Copperstone #64	7/15/80	1173	716-717-718	AMC 108058 ✓
Copperstone #65	7/15/80	1173	719	AMC 108059 ✓
Aztec #1				AMC 37680 ✓
Aztec #2				AMC 37681 ✓
Aztec #3				AMC 37682 ✓
Aztec #4				AMC 37683 ✓
Aztec #5				AMC 38043 38613 ✓
Aztec #6				AMC 38044 38614 ✓
Black Mountain Barrium #1		18	320	AMC 49007 ✓
Black Mountain Barrium #2		18	321	AMC 49008 ✓
Black Mountain Barrium #3		890	238	AMC 49009 ✓
Black Mountain Barrium #4		919	356-357	AMC 49010 ✓
Black Mountain Barrium #5		919	354-355	AMC 49011 ✓
Black Mountain Barrium #6		922	688	AMC 49012 ✓
Black Mountain Barrium #7 Fraction		931	159	AMC 49013 ✓
Black Mountain Barrium #8		931	158	AMC 49014 ✓
Corazon de Cobre #1				AMC 49015 ✓
Corazon de Cobre #2				AMC 49016 ✓
Corazon de Cobre #3				AMC 49017 ✓
Corazon de Cobre #4				AMC 49018 ✓
Corazon de Cobre #5				AMC 49019 ✓
Corazon de Cobre #6				AMC 49020 ✓
Rose del Desierto				AMC 49021 ✓
Rose del Desierto #2				AMC 49022 ✓
Old Camp Silver	4/6/76	905	984	AMC 57345 ✓
Dangie #1	2/21/75	846	15	AMC 57394 ✓
Anniversary Mine	2/27/75	846	734	AMC 57395 ✓
Birthday	2/28/75	846	888	AMC 57396 ✓
Plomosa Silver #1	3/3/76	900	562	AMC 57397 ✓
Plomosa Silver #2	3/9/76	901	598	AMC 57398 ✓
Plomosa Silver #3	3/16/76	902	686	AMC 57399 ✓

RECEIVED
B.L.M. AZ STATE OFFICE

JUN 14 1983

07.45 A.M.
PHOENIX, ARIZONA

<u>Claim No.</u>	<u>Recordation Date</u>	<u>Docket</u>	<u>Page</u>	<u>BLM Recordation No.</u>
Valle de Cobre #1	2/21/75	846	33	AMC 57400
Valle de Cobre #2	2/21/75	846	34	AMC 57401
Valle de Cobre #3	2/21/75	846	35	AMC 57402
Valle de Cobre #4	2/21/75	846	36	AMC 57403
Valle de Cobre #5	2/21/75	846	37	AMC 57404
Valle de Cobre #6	2/21/75	846	38	AMC 57405
Valle de Cobre #7	2/21/75	846	39	AMC 57406
Valle de Cobre #8	2/21/75	846	40	AMC 57407
Cobre del Norte #1	2/21/75	845	997	AMC 57408
Cobre del Norte #2	2/21/75	845	998	AMC 57409
Cobre del Norte #3	2/21/75	845	999	AMC 57410
Cobre del Norte #4	2/21/75	845	1000	AMC 57411
Cobre del Norte #5	2/21/75	846	1	AMC 57412
Cobre del Norte #6	2/21/75	846	2	AMC 57413
Cobre del Norte #7	2/21/75	846	3	AMC 57414
Cobre del Norte #8	2/21/75	846	4	AMC 57415
Cobre del Norte #9	2/21/75	846	5	AMC 57416
Cobre del Norte #10	2/21/75	846	6	AMC 57417
Cobre del Norte #11	2/21/75	846	7	AMC 57418
Cobre del Norte #12	2/21/75	846	8	AMC 57419
Cobre del Norte #13	2/21/75	846	9	AMC 57420
Cobre del Norte #14	2/21/75	846	10	AMC 57421
Cobre del Norte #15	2/21/75	846	11	AMC 57422
Cobre del Norte #16	2/21/75	846	12	AMC 57423
Cobre del Norte #17	2/21/75	846	13	AMC 57424
Cobre del Norte #18	2/21/75	846	14	AMC 57425
Cobre del Norte #19	2/27/75	846	735	AMC 57426
Cobre del Norte #20	2/27/75	846	736	AMC 57427
Cobre del Norte #21	2/27/75	846	737	AMC 57428
Jackpot Extension	12/9/70	629	125	AMC 47721 ✓
Hidden Valley #1	2/21/75	846	22	AMC 47733
Hidden Valley #2	2/21/75	846	23	AMC 47734
Hidden Valley #3	2/21/75	846	24	AMC 47735

✓
57310

RECEIVED
B.L.M. AZ STATE OFF.
JUN 14 1983
07:45 A.M.
PHOENIX, ARIZONA

<u>Claim No.</u>	<u>Recordation Date</u>	<u>Docket</u>	<u>Page</u>	<u>BLM Recordation No.</u>
Hidden Valley #4	2/21/75	846	25	AMC 47736
Hidden Valley #5	2/21/75	846	26	AMC 47737
Hidden Valley #6	2/21/75	846	27	AMC 47738
Hidden Valley #7	2/21/75	846	28	AMC 47739
Hidden Valley #8	2/21/75	846	29	AMC 47740
Connector #1	11/12/75	883	845	AMC 47741
Connector #2	11/12/75	883	846	AMC 47742
Sunset #1	2/21/75	846	30	AMC 47743
Sunset #2	2/21/75	846	31	AMC 47744
Sunset #3	2/21/75	846	32	AMC 47745
Sunset #4	11/17/75	884	529	AMC 47746
Dangie #2	2/21/75	846	16	AMC 47747
Dangie #3	2/21/75	846	17	AMC 47748
Dangie #4	2/21/75	846	18	AMC 47749
Dangie #5	2/21/75	846	19	AMC 47750
Dangie #6	2/21/75	846	20	AMC 47751
Dangie #7	2/21/75	846	21	AMC 47752
Jackpot Millsite #1	3/14/74	798	870	AMC 63039
Bonus Millsite #2	3/14/74	798	871	AMC 63040
Rosa del Desierto	2/11/75	844	496	AMC 63041
Rosa del Desireto #2	2/18/75	845	264	AMC 63042
Corason de Cobre #1	10/17/74	829	912	AMC 63043
Corason de Cobre #2	10/17/74	829	913	AMC 63044
Corason de Cobre #3	10/17/74	829	914	AMC 63045
Corason de Cobre #4	10/17/74	829	915	AMC 63046
Corason de Cobre #5	10/22/74	830	413	AMC 63047
Corason de Cobre #6	10/22/74	830	414	AMC 63048
Forgotten Gold #1	1/21/81	1203	995	AMC 121602
Forgotten Gold #2	1/21/81	1203	998	AMC 121603
Forgotten Gold #3	1/21/81	1204	01	AMC 121604
Forgotten Gold #4	1/21/81	1204	02	AMC 121605
Forgotten Gold #5	2/2/81	1206	294	AMC 121606
Forgotten Gold #6	2/2/81	1206	297	AMC 121607

RECEIVED
 BLM. AZ STATE OFFICE
 JUN 14 1983
 07:45 A.M.
 PHOENIX, ARIZONA

Note: The Corason de Cobre claims 1 thru 6 were also recorded 2/10/75 in Docket 844 pages 250 thru 255 and therefore have 2 Fed. Serial numbers.

<u>Claim No.</u>	<u>Recordation Date</u>	<u>Docket</u>	<u>Page</u>	<u>BLM Recordation No.</u>
Forgotten Gold #7	2/2/81	1206	298	AMC 121608 ✓
Forgotten Gold #8	2/2/81	1206	299	AMC 121609
Forgotten Gold #9	2/26/81	1210	754-755	AMC 124871 ✓
Alcon #1	12/4/80	1196	227-228-229	AMC 119698
Alcon #2	12/4/80	1196	230	AMC 119699
Alcon #3	12/4/80	1196	231	AMC 119670 119700 ✓
Alcon #4	12/4/80	1196	232	AMC 119671 119701 ✓
Eagle Eye #1	12/4/80	1196	233-234	AMC 119702
Eagle Eye #2	12/4/80	1196	236	AMC 119703
Eagle Eye #3	12/4/80	1196	237	AMC 119704
Eagle Eye #4	12/4/80	1196	238	AMC 119705
Eagle Eye #5	12/12/80	1197	378-379	AMC 119706
Eagle Eye #6	12/12/80	1197	380	AMC 119707
Eagle Eye #7	12/12/80	1197	381	AMC 119708
Eagle Eye #8	12/12/80	1197	382	AMC 119709
Eagle Eye #9	12/12/80	1197	383	AMC 119710 ✓
Eagle Eye #10	12/12/80	1197	384	AMC 119711
Eagle Eye #11	12/12/80	1197	385	AMC 119712
Eagle Eye #12	12/12/80	1197	386	AMC 119713
Eagle Eye #13	12/12/80	1197	387	AMC 119714
Eagle Eye #14	12/12/80	1197	388	AMC 119715
Eagle Eye #15	12/12/80	1197	389	AMC 119716
Eagle Eye #16	12/12/80	1197	390	AMC 119717
Plomosa Blue Millsite #1	1/5/81	1200	711-712	AMC 119718
Plomosa Blue Millsite #2	1/5/81	1200	713-714	AMC 119719
Plomosa Blue #1	12/12/80	1197	368-369	AMC 119720
Plomosa Blue #2	12/12/80	1197	370	AMC 119721
Plomosa Blue #3	12/12/80	1197	371	AMC 119722
Plomosa Blue #4	12/12/80	1197	372	AMC 119723
Plomosa Blue #5	12/26/80	1199	699-700	AMC 119724
Plomosa Blue #6	12/26/80	1199	702	AMC 119725
Plomosa Blue #7	12/26/80	1199	703	AMC 119726
Plomosa Blue #8	12/26/80	1199	704	AMC 119727

RECEIVED
 B.L.M. AZ STATE OFFICE
 JUN 14 1983
 PHOENIX, ARIZONA
 07:45 A.M.

<u>Claim No.</u>	<u>Recordation Date</u>	<u>Docket</u>	<u>Page</u>	<u>BLM Recordation No.</u>
Plomosa Blue #9	12/26/80	1199	705-706	AMC 119728
Plomosa Blue #10	12/26/80	1199	708	AMC 119729
Plomosa Blue #11	12/26/80	1199	709	AMC 119730
Plomosa Blue #12	12/26/80	1199	710	AMC 119731
Sunday Best #1	12/12/80	1197	373-374	AMC 119732
Sunday Best #2	12/12/80	1197	375	AMC 119733
Sunday Best #3	12/12/80	1197	376	AMC 119734
Sunday Best #4	12/12/80	1197	377	AMC 119735
Sunday Best #5	12/26/80	1199	711-712	AMC 119736
Sunday Best #6	12/26/80	1199	714	AMC 119737
Sunday Best #7	12/26/80	1199	715	AMC 119738
Sunday Best #8	12/26/80	1199	716	AMC 119739
Sunday Best #9	12/26/80	1199	717	AMC 119740
Sunday Best #10	12/26/80	1199	718	AMC 119741
Sunday Best #11	12/26/80	1199	719	AMC 119742
Sunday Best #12	12/26/80	1199	720	AMC 119743
Sunday Best #13	12/26/80	1199	721	AMC 119744
Sunday Best #14	12/26/80	1199	722	AMC 119745
Sunday Best #15	12/26/80	1199	723	AMC 119746
Sunday Best #16	12/26/80	1199	724	AMC 119747
Sunday Best #17	12/26/80	1199	725	AMC 119748
Sunday Best #18	12/26/80	1199	726	AMC 119749
Sunday Best #19	12/26/80	1199	727	AMC 119750
Sunday Best #20	12/26/80	1199	728	AMC 119751
Sunday Best #21	12/26/80	1199	686-687	AMC 119752
Sunday Best #22	12/26/80	1199	689	AMC 119753
Sunday Best #23	12/26/80	1199	690	AMC 119754
Sunday Best #24	12/26/80	1199	691	AMC 119755
Sunday Best #25	1/5/81	1200	715-716-717	AMC 119756
Sunday Best #26	1/5/81	1200	718	AMC 119757
Sunday Best #27	1/5/81	1200	719	AMC 119758
Sunday Best #28	1/5/81	1200	720	AMC 119759
Sunday Best #29	1/5/81	1200	721	AMC 119760

RECEIVED
 B.L.M. AZ STATE OFFICE
 JUN 14 1983
 07:45 A.M.
 PHOENIX, ARIZONA

<u>Claim No.</u>	<u>Recordation Date</u>	<u>Docket</u>	<u>Page</u>	<u>BLM Recordation No.</u>
Sunday Best #30	1/5/81	1200	722	AMC 119761
Sunday Best #31	1/5/81	1200	723	AMC 119762 ✓
Sunday Best #32	1/5/81	1200	724	AMC 119763
Forgotten Gold Millsite #1		1208	53	AMC 124872
Forgotten Gold Millsite #2		1208	56	AMC 124873
Copperrock #1	2/26/81	1210	749-750	AMC 124867
Copperrock #2	2/26/81	1210	751	AMC 124868 ✓
Copperrock #3	2/26/81	1210	752	AMC 124869
Copperrock #4	2/26/81	1210	753	AMC 124870
Coppertown #1	2/26/81	1210	756-757	AMC 124874
Coppertown #2	2/26/81	1210	758	AMC 124875
Coppertown #3	2/26/81	1210	759	AMC 124876
Coppertown #4	2/26/81	1210	760	AMC 124877
Coppertown #5	2/26/81	1210	761	AMC 124878
Coppertown #6	2/26/81	1210	762	AMC 124879
Coppertown #7	2/26/81	1210	763	AMC 124880
Coppertown #8	2/26/81	1210	764	AMC 124881
Coppertown #9	2/26/81	1210	765	AMC 124882
Coppertown #10	2/26/81	1210	766	AMC 124883
Coppertown #11	2/26/81	1210	767	AMC 124884 ✓
Coppertown #12	2/26/81	1210	768	AMC 124885
Coppertown #13	2/26/81	1210	769	AMC 124886
Coppertown #14	2/26/81	1210	770	AMC 124887
Coppertown #15	2/26/81	1210	771	AMC 124888
Coppertown #16	2/26/81	1210	772	AMC 124889
Coppertown #17	2/26/81	1210	773	AMC 124890
Coppertown #18	2/26/81	1210	774	AMC 124891
Coppertown #19	2/26/81	1210	775	AMC 124892
Coppertown #20	2/26/81	1210	776	AMC 124893
Coppertown #21	3/2/81	1211	331-332	AMC 124894
Coppertown #22	3/2/81	1210	333	AMC 124895
Coppertown #23	3/2/81	1210	334	AMC 124896
Coppertown #24	3/2/81	1210	335	AMC 124897

RECEIVED
BLM. AZ STATE OFFICE
JUN 14 1983
07:45 A.M.
PHOENIX, ARIZONA

<u>Claim No.</u>	<u>Recordation Date</u>	<u>Docket</u>	<u>Page</u>	<u>BLM Recordation No.</u>
Coppertown #25	3/2/81	1211	336	AMC 124898
Coppertown #26	3/2/81	1211	337	AMC 124899
Coppertown #27	3/3/81	1211	488-489	AMC 124900
Coppertown #28	3/3/81	1211	491	AMC 124901
Coppertown #29	3/3/81	1211	492	AMC 124902
Coppertown #30	3/3/81	1211	493	AMC 124903
Coppertown #31	3/3/81	1211	494-495	AMC 124904
Coppertown #32	3/3/81	1211	497	AMC 124905
Coppertown #33	3/3/81	1211	498	AMC 124906
Coppertown #34	3/3/81	1211	499-500	AMC 124907
Coppertown #35	3/16/81	1213	826-827-828	AMC 126097
Coppertown #36	3/16/81	1213	829	AMC 126098
Contact Gold #1	4/8/81	1218	552-553	AMC 127723
Contact Gold #2	4/8/81	1218	555	AMC 127724
Contact Gold #3	4/8/81	1218	556	AMC 127725
Contact Gold #4	4/8/81	1218	557	AMC 127726
Contact Gold #5	4/8/81	1218	558	AMC 127727
Contact Gold #6	4/8/81	1218	559	AMC 127728
Contact Gold #7	4/8/81	1218	560	AMC 127729
Contact Gold #8	4/8/81	1218	561	AMC 127730
Contact Gold #9	4/8/81	1218	562	AMC 127731
Gold Camp #1	1/31/83	83-000 253	1-2	AMC 191118
Gold Camp #2	1/31/83	83-000 254	1-2	AMC 191119
Gold Camp #3	1/31/83	83-000 255	1-2	AMC 191120
Gold Camp #4	1/31/83	83-000 256	1-2	AMC 191121
South Gold #1	3/21/83			AMC 192584
South Gold #2	3/21/83			AMC 192585
South Gold #3	3/21/83			AMC 192586
South Gold #4	3/21/83			AMC 192587
Jodi #1	4/26/83	83-001745	1-2	AMC 195614
Jodi #2	4/26/83	83-001746	1-2	AMC 195615
Jodi #3	4/26/83	83-001747	1-2	AMC 195616
Jodi #4	4/26/83	83-001748	1-2	AMC 195617
Jodi #5	4/26/83	83-001749	1-2	AMC 195618
Jodi #6	4/26/83	83-001750	1-2	AMC 195619

RECEIVED
 B.L.M. AZ STATE OFFICE
 JUN 14 1983
 07:45 A.M.
 PHOENIX, ARIZONA

<u>Claim No.</u>	<u>Recordation Date</u>	<u>Docket</u>	<u>Page</u>	<u>BLM Recordation No.</u>
Shepard	8/29/56	175	116	AMC 57340
		of Mines		
Southern Exposure		83	335	AMC 57341
		of Mines		
Southern Exposure #1		83	336	AMC 57342 ✓
		of Mines		
Tough Nut	8/29/56	175	115	AMC 57343
		of Mines		
Tough Nut #2		671	491	AMC 57344
		of Mines		
Carole Anne Group #1	5/15/74	807	424	AMC 57346
Carole Anne Group #2	5/15/74	807	425	AMC 57347
Carole Anne Group #3	5/15/74	807	426	AMC 57348
Carole Anne Group #4	5/15/74	807	427	AMC 57349
Carole Anne Group #5	5/15/74	807	428	AMC 57350
Carole Anne Group #6	5/15/74	807	429	AMC 57351
Carole Anne Group #7	5/15/74	807	430	AMC 57352
Carole Anne Group #8	5/15/74	807	431	AMC 57353
Carole Anne Group #9	5/15/74	807	432	AMC 57354
Carole Anne Group #10	5/15/74	807	433	AMC 57355
Plomosa A-1		668	899	AMC 57356
Plomosa #A-2		668	900	AMC 57357
Plomosa A-3		668	901	AMC 57358
Plomosa #A-4		668	902	AMC 57359
Plomosa #A-5		668	903	AMC 57360
Plomosa #A-6		668	904	AMC 57361
Plomosa #A-7		668	905	AMC 57362
Plomosa #A-8		668	906	AMC 57363
Plomosa #A-9		668	907	AMC 57364
Plomosa #A-10		668	908	AMC 57365
Plomosa #B-1		668	909	AMC 57366
Plomosa B-2		668	910	AMC 57367
Plomosa #B-3		668	911	AMC 57368
Plomosa #B-4		668	912	AMC 57369

RECEIVED
B.L.M. AZ STATE OFFICE
JUN 14 1983
07.45 A.M.
PHOENIX, ARIZONA

✓
OK
5/15/74

✓

<u>Claim No.</u>	<u>Recordation Date</u>	<u>Docket</u>	<u>Page</u>	<u>BLM Recordation No.</u>
Plomosa B-5		668	913	AMC 57370
Plomosa #B-6		668	914	AMC 57371
Plomosa #B-7		668	915	AMC 57372
Plomosa #B-8		668	916	AMC 57373
Plomosa #B-9		668	917	AMC 57374
Plomosa #B-10		668	918	AMC 57375
Plomosa C-1		663	650	AMC 57376
Plomosa C-2		663	651	AMC 57377
Plomosa C-3		663	652	AMC 57378
Plomosa C-4		663	653	AMC 57379
Plomosa C-5		663	654	AMC 57380
Plomosa C-6		663	655	AMC 57381
Plomosa C-7		663	655	AMC 57382
Plomosa C-8		663	656	AMC 57383
Plomosa C-9		663	657	AMC 57384
Plomosa C-10		663	658	AMC 57385
Southern Cross Millsite #1		665	557	AMC 57390
Southern Cross Millsite #2		665	559	AMC 57391
Southern Cross Millsite #3		665	561	AMC 57392
Southern Cross Millsite #4		665	563	AMC 57393
Clymax	11/18/43	Book 40	229	AMC 57429
Clymax No. 2		Book 40	230	AMC 57430
Clymax No. 3	5/13/48	Book 41	299	AMC 57431
Clymax No. 4		Book 41	301	AMC 57432
Clymax No. 5	5/13/48	Book 41	302	AMC 57433
Clymax No. 6		Book 41	303	AMC 57434
Clymax No. 7		Book 41	304	AMC 57435
Clymax No. 8		Book 41	305	AMC 57436
Clymax No. 9		Book 41	306	AMC 57437
Climax Extension #1	3/28/74	801	135	AMC 57438
Climax Extension #2	3/28/74	801	136	AMC 57439
Climax Extension #3	3/28/74	801	137	AMC 57440
Climax Extension #4	3/28/74	801	138	AMC 57441
Climax Extension #5	3/28/74	801	139	AMC 57442

PHOENIX, ARIZONA

07:45 A.M.

JUN 14 1983

RECEIVED
BLM. AZ STATE OFFICE

<u>Claim No.</u>	<u>Recordation Date</u>	<u>Docket</u>	<u>Page</u>	<u>BLM Recordation No.</u>
Climax Extension #6	4/3/74	802	6	AMC 57443
Climax Extension #7	4/3/74	802	7	AMC 57444
Climax Extension #8	4/3/74	802	8	AMC 57445
Climax Extension #9	4/3/74	802	9	AMC 57446
Climax Extension #10	4/3/74	802	10	AMC 57447
Climax Extension #11	4/5/74	802	305	AMC 57448
Climax Extension #12	4/5/74	802	306	AMC 57449
Climax Extension #13	4/5/74	802	307	AMC 57450
Climax Extension #14	4/5/74	802	308	AMC 57451
Climax and Plomosa Millsite #1		680	578	AMC 57452
Climax and Plomosa Millsite #2		680	580	AMC 57453
Climax and Plomosa Millsite #3		680	582	AMC 57454
Climax and Plomosa Millsite #4		680	584	AMC 57455
Southern Cross #1	8/29/56	175	109	AMC 40490
		of Mines		
Southern Cross #2	8/29/56	175	110	AMC 40491
		of Mines		
Southern Cross #3	8/29/56	175	111	AMC 40492
		of Mines		
Southern Cross #4	8/29/56	175	112	AMC 40493
		of Mines		
Southern Cross #5	8/29/56	175	113	AMC 40494
		of Mines		
Southern Cross #6	8/29/56	175	114	AMC 40495
		of Mines		
Lucky Lead #1	3/17/47	Book 41	21	AMC 40496
		of Mines		
Lucky Lead #4	3/17/47	Book 41	24	AMC 40497
		of Mines		
Lucky Lead #5	1/16/48	Book 41	25	AMC 40498
		of Mines		
Lucky Lead #6	1/16/48	Book 41	26	AMC 40499
		of Mines		

RECEIVED
07:45 A.M.
PHOENIX, ARIZONA

JUN 14 1983

RECEIVED
BLM. AZ STATE OFFICE

<u>Claim No.</u>	<u>Recordation Date</u>	<u>Docket</u>	<u>Page</u>	<u>BLM Recordation No.</u>
Lucky Lead #2	3/17/47	Book 41	22	AMC 40714 57387
		of Mines		
Lucky Lead #3	3/17/47	Book 41	23	AMC 40715 57388
		of Mines		
Jack Pot	12/17/59 9/15/59	Amended 271 263	286 417	AMC 47722
The Ada K	9/3/75 1/25/66	874 "Brandy" 425	715 778	AMC 47723
Bonus #1	3/11/74	798	252	AMC 47724
Bonus #2	3/11/74	798	253	AMC 47725
Bonus #3	3/11/74	798	254	AMC 47726
Bonus #4	3/11/74	798	255	AMC 47727 ✓
Bonus #5	3/14/74	798	872	AMC 47728
Bonus #6	3/14/74	798	873	AMC 47729
Bonus #7	3/14/74	798	874	AMC 47730
Bonus #8	3/14/74	798	875	AMC 47731
Bonus #9	3/14/74	798	876	AMC 47732

Note: Bonus #1 thru #9 were Amended as follows:

12/19/77 1011 611 thru 619

NOTICE: INTENT TO HOLD

The mining claims herein described will be held and developed for the valuable minerals contained therein .

Further, the millsites herein described will be held for milling or mining purposes.

Dan Patch
DAN PATCH

*Witnessed before me this 6th day of June, 1983
by Dan Patch Mary A Scott*

My Comm. Expires 10-8-86

SEAL

RECEIVED
B.L.M. AZ STATE OFFICE

JUN 14 1983

07.45 A.M.
PHOENIX, ARIZONA

RECEIVED
AZ STATE OFFICE
SEP 20 1982
07:45 A.M.
PHOENIX, ARIZONA

Affidavit of Labor Performed and Improvements Made

"AND INTENT TO HOLD"

STATE OF ARIZONA, } ss.

County of YUMA

DAN PATCH

being duly sworn, deposes and

says that he is a citizen of the United States and more than twenty-one years of age, and resides at QUARTERS in YUMA County, State of Arizona, and is personally

acquainted with the mining claims known as See ATTACHED LIST OF NAMES OF CLAIMS, recorded information including both County + Federal Serial Numbers

mining claim situate in The Plomosa and The Ellsworth

Mining District, County of YUMA, State of Arizona, the location notice of which is recorded in the office of the County Recorder of said County, in Book A of Records of

Mines, at page A; that between the first day of September, A. D. 1981, and the first day of September, A. D. 1982, at least \$200,000 (Two hundred thousand)

dollars worth of work and improvements were done and performed upon said claims not including the location work of said claim. Such work and improvements were made by and at the expense of DAN PATCH, Amoco Minerals Co., Unibar Corp, Cathay Mines Corp and Carl Latta

owner/lessors of said claim for the purpose of complying with the laws of the United States pertaining to assessment of annual work, and DAN PATCH, MERVIN ROGERS, MILK LITTLE, DUDLEY DAVIS, EARL KIMKUNAN, JIM SCHULTZ, GRAHAM NELSON, AMOCO MINERALS Co. Crew, Drillers, Bob Swanson, Geologists, Surveyors, Equipment operators

and other employees of Amoco Corp + Unibar Corp + Cathay Mines Corp and John Knight and others, were the men employed by said owner/lessors and who labored upon said claim, did said work and improvements, the same being as follows, to-wit: Several thousand feet of rotary and diamond core drilling was done, Geological, Geophysical, and magnetic exploration was done, many miles of access roads were repaired, constructed and maintained using 2 Caterpillar D8 Bulldozers, a CAT 12 road grader several 4x4 pickups, water trucks and personnel. hundreds of samples were taken and assayed, Metallurgical work was performed, water lines to mining camp at forgotten gold claims was maintained and repaired. Dry washing gold recovery was carried out on the Bonny, Jackpot and Ada K. claims. All work was done in full compliance with the mining laws of both state and federal and was done for the benefit of the properties herein described.

See Attached LIST!

13 PAGES

Subscribed and sworn to before me this 28 day of August, A. D. 1982

Dan Patch
Notary Public.

My Commission Expires October 30, 1982

(My commission expires October 30, 1982)

Form No. 21—AFFIDAVIT OF LABOR PERFORMED AND IMPROVEMENTS MADE
A. P. Line Legal Blanks—Phoenix, Arizona

Recorded in Formations Attached To
 AFFIDAVIT of Labor Performed and
 Improvements Made relating To
 MINING Claims in Yuma County
 ARIZONA.

PAGE 1 OF 13

<u>Claim No.</u>	<u>Recordation Date</u>	<u>Docket</u>	<u>Page</u>	<u>BLM Recordation No.</u>
Copperstone #1	10/29/79	1128	65	AMC 91283 ✓
Copperstone #2	10/29/79	1128	66	AMC 91284 ✓
Copperstone #3	10/29/79	1128	67	AMC 91285 ✓
Copperstone #4	10/29/79	1128	68	AMC 91286 ✓
Copperstone #5	10/29/79	1128	69	AMC 91287 ✓
Copperstone #6	10/29/79	1128	70-71	AMC 91288 ✓
Copperstone #7	10/29/79	1128	72	AMC 91289 ✓
Copperstone #8	10/29/79	1128	73	AMC 91290 ✓
Copperstone #9	10/29/79	1128	74	AMC 91291 ✓
Copperstone #10	10/29/79	1128	75	AMC 91292 ✓
Copperstone #11	10/29/79	1128	76	AMC 91293 ✓
Copperstone #12	10/29/79	1128	77	AMC 91294 ✓
Copperstone #13	10/29/79	1128	78-79	AMC 91295 ✓
Copperstone #14	10/29/79	1128	80-81	AMC 91296 ✓
Copperstone #15	11/7/79	1129	627	AMC 88612 ✓
Copperstone #16	11/7/79	1129	630-631	AMC 88613 ✓
Copperstone #17	11/7/79	1129	632	AMC 88614 ✓
Copperstone #18	11/15/79	1131	294	AMC 95246 ✓
Copperstone #19	11/15/79	1131	297	AMC 95247 ✓
Copperstone #20	11/15/79	1131	298	AMC 95248 ✓
Copperstone #21	11/15/79	1131	299	AMC 95249 ✓
Copperstone #22	11/15/79	1131	300	AMC 95250 ✓
Copperstone #23	11/15/79	1131	301	AMC 95251 ✓
Copperstone #24	11/15/79	1131	302	AMC 95252 ✓
Copperstone #25	11/15/79	1131	303	AMC 95253 ✓
Copperstone #26	11/15/79	1131	304	AMC 95254 ✓
Copperstone #27	11/15/79	1131	307	AMC 95255 ✓
Copperstone #28	11/15/79	1131	308	AMC 95256 ✓
Copperstone #29	11/15/79	1131	309	AMC 95257 ✓

RECEIVED
 B.L.M. AZ STATE OFFICE
 SEP 20 1982
 07:45 A.M.
 PHOENIX, ARIZONA

<u>Claim No.</u>	<u>Recordation Date</u>	<u>Docket</u>	<u>Page</u>	<u>BLM Recordation No.</u>
Copperstone #30	3/7/80	1151	145	AMC - 138825 ✓
Copperstone #31	3/7/80	1151	148	" 138826 ✓
Copperstone #32	3/7/80	1151	149	" 138827 ✓
Copperstone #33	3/7/80	1151	150	" 138828 ✓
Copperstone #34	3/7/80	1151	151	" 138829 ✓
Copperstone #35	3/7/80	1151	152	138830 ✓
Copperstone #36	3/7/80	1151	153	138831 ✓
Copperstone #37	3/7/80	1151	154	138832 ✓
Copperstone #38	3/7/80	1151	155	138833 ✓
Copperstone #39	3/7/80	1151	156	138834 ✓
Copperstone #40	3/7/80	1151	157	138835 ✓
Copperstone #41	3/13/80	1152	181-182	138958 98957 ✓
Copperstone #42	3/13/80	1152	183-184	138959 98958 ✓
Copperstone #43	3/13/80	1152	185-186	138960 98959 ✓
Copperstone #44	3/13/80	1152	187-188	138961 98960 ✓
Copperstone #45	3/13/80	1152	189-190	138962 98961 ✓
Copperstone #46	3/13/80	1152	191-192	138963 98962 ✓
Copperstone #47	3/13/80	1152	193-194	138964 98963 ✓
Copperstone #48	3/13/80	1152	195-196	138965 98964 ✓
Copperstone #49	3/13/80	1152	197-198	138966 98965 ✓
Copperstone #50	3/13/80	1152	199-200	138967 98966 ✓
Copperstone #51	3/13/80	1152	201-202	138968 98967 ✓
Copperstone #52	3/13/80	1152	203-204	138969 98968 ✓
Copperstone #53	3/13/80	1152	205-206	138970 98969 ✓
Copperstone #54	3/17/80	1152	763-764	138971 98970 ✓
Copperstone #55	3/17/80	1152	765-766	138972 98971 ✓
Copperstone #56	3/17/80	1152	767-768	138973 98972 ✓
Copperstone #57	3/17/80	1152	769-770	138974 98973 ✓
Copperstone #58	3/17/80	1152	771-772	138975 98974 ✓
Copperstone #59	3/17/80	1152	773-774	138976 98975 ✓
Copperstone #60	3/17/80	1152	775-776	138977 98976 ✓
Copperstone #61	3/17/80	1152	777-778	138978 98977 ✓

98423 -
 98433
 RECEIVED
 B.L.M. AZ STATE OFFICE
 SEP 20 1982
 07.45 A.M.
 PHOENIX, ARIZON

Claim No.	Recordation Date	Docket	Page	BLM Recordation No.
Copperstone #62	3/17/80	1152	779-780	138979 98978 ✓
Copperstone #63	3/17/80	1152	781-782	138980 98979 ✓
Copperstone #64	7/15/80	1173	716-717-718	AMC 108058 ✓
Copperstone #65	7/15/80	1173	719-	AMC 108059 ✓
Aztec #1				AMC 37680 ✓
Aztec #2				AMC 37681 ✓
Aztec #3				AMC 37682 ✓
Aztec #4				AMC 37683 ✓
Aztec #5				AMC 38043 38013 ✓
Aztec #6				AMC 38044 38014 ✓
Black Mountain Barrium #1		18	320	AMC 49007 ✓
Black Mountain Barrium #2		18	321	AMC 49008 ✓
Black Mountain Barrium #3		890	238	AMC 49009 ✓
Black Mountain Barrium #4		919	356-357	AMC 49010 ✓
Black Mountain Barrium #5		919	354-355	AMC 49011 ✓
Black Mountain Barrium #6		922	688	AMC 49012 ✓
Black Mountain Barrium #7 Fraction			931 157	AMC 49013 ✓
Black Mountain Barrium #8			931 158	AMC 49014 ✓
Corazon de Cobre #1				AMC 49015 ✓
Corazon de Cobre #2				AMC 49016 ✓
Corazon de Cobre #3				AMC 49017 ✓
Corazon de Cobre #4				AMC 49018 ✓
Corazon de Cobre #5				AMC 49019 ✓
Corazon de Cobre #6				AMC 49020 ✓
Rosa del Desierto				AMC 49021 ✓
Rosa del Desierto #2				AMC 49022 ✓
Old Camp Silver	4/6/76	905	984	AMC 57345 ✓
Dangie #1	2/21/75	846	15	AMC 57394 ✓
Anniversary Mine	2/27/75	846	734	AMC 57395 ✓
Birthday	2/28/75	846	888	AMC 57396 ✓
Plomosa Silver #1	3/3/76 2/24/75	900 846	542	AMC 57397 ✓
Plomosa Silver #2	3/9/76	901	598	AMC 57398 ✓
Plomosa Silver #3	3/16/76	902	686	AMC 57399 ✓

RECEIVED
 B.L.M. AZ STATE OFFICE
 SEP 20 1982
 07.45 A.M.
 PHOENIX, ARIZONA

<u>Claim No.</u>	<u>Recordation Date</u>	<u>Docket</u>	<u>Page</u>	<u>BLM Recordation No.</u>
Valle de Cobre #1	2/21/75	846	33	AMC 57400 ✓
Valle de Cobre #2	2/21/75	846	34	AMC 57401 ✓
Valle de Cobre #3	2/21/75	846	35	AMC 57402 ✓
Valle de Cobre #4	2/21/75	846	36	AMC 57403 ✓
Valle de Cobre #5	2/21/75	846	37	AMC 57404 ✓
Valle de Cobre #6	2/21/75	846	38	AMC 57405 ✓
Valle de Cobre #7	2/21/75	846	39	AMC 57406 ✓
Valle de Cobre #8	2/21/75	846	40	AMC 57407 ✓
Cobre del Norte #1	2/21/75	845	997	AMC 57408 ✓
Cobre del Norte #2	2/21/75	845	998	AMC 57409 ✓
Cobre del Norte #3	2/21/75	845	999	AMC 57410 ✓
Cobre del Norte #4	2/21/75	845	1000	AMC 57411 ✓
Cobre del Norte #5	2/21/75	846	1	AMC 57412 ✓
Cobre del Norte #6	2/21/75	846	2	AMC 57413 ✓
Cobre del Norte #7	2/21/75	846	3	AMC 57414 ✓
Cobre del Norte #8	2/21/75	846	4	AMC 57415 ✓
Cobre del Norte #9	2/24/75	846	5	AMC 57416 ✓
Cobre del Norte #10	2/21/75	846	6	AMC 57417 ✓
Cobre del Norte #11	2/21/75	846	7	AMC 57418 ✓
Cobre del Norte #12	2/24/75	846	8	AMC 57419 ✓
Cobre del Norte #13	2/21/75	846	9	AMC 57420 ✓
Cobre del Norte #14	2/21/75	846	10	AMC 57421 ✓
Cobre del Norte #15	2/24/75	846	11	AMC 57422 ✓
Cobre del Norte #16	2/24/75	846	12	AMC 57423 ✓
Cobre del Norte #17	2/21/75	846	13	AMC 57424 ✓
Cobre del Norte #18	2/21/75	846	14	AMC 57425 ✓
Cobre del Norte #19	2/27/75	846	735	AMC 57426 ✓
Cobre del Norte #20	2/27/75	846	736	AMC 57427 ✓
Cobre del Norte #21	2/27/75	846	737	AMC 57428 ✓
Jackpot Extension	12/9/70	629	125	AMC 47721 ✓
Hidden Valley #1	2/21/75	846	22	AMC 47733 ✓
Hidden Valley #2	2/21/75	846	23	AMC 47734 ✓
Hidden Valley #3	2/21/75	846	24	AMC 47735 ✓

RECEIVED
 B.L.M. AZ STATE OFFICE
 SEP 20 1982
 07.45 A.M.
 PHOENIX, ARIZON

<u>Claim No:</u>	<u>Recordation Date</u>	<u>Docket</u>	<u>Page</u>	<u>BLM Recordation No</u>
Hidden Valley #4	2/21/75	846	25	AMC 47736 ✓
Hidden Valley #5	2/21/75	846	26	AMC 47737 ✓
Hidden Valley #6	2/21/75	846	27	AMC 47738 ✓
Hidden Valley #7	2/21/75	846	28	AMC 47739 ✓
Hidden Valley #8	2/21/75	846	29	AMC 47740 ✓
Connector #1	11/12/75	883	845	AMC 47741 ✓
Connector #2	11/12/75	883	846	AMC 47742 ✓
Sunset #1	2/21/75	846	30	AMC 47743 ✓
Sunset #2	2/21/75	846	31	AMC 47744 ✓
Sunset #3	2/21/75	846	32	AMC 47745 ✓
Sunset #4	11/17/75	884	529	AMC 47746 ✓
Dangie #2	2/21/75	846	16	AMC 47747 ✓
Dangie #3	2/21/75	846	17	AMC 47748 ✓
Dangie #4	2/21/75	846	18	AMC 47749 ✓
Dangie #5	2/21/75	846	19	AMC 47750 ✓
Dangie #6	2/21/75	846	20	AMC 47751 ✓
Dangie #7	2/21/75	846	21	AMC 47752 ✓
Jackpot Millsite #1	3/14/74	798	870	AMC 63039 ✓
Bonus Millsite #2	3/14/74	798	871	AMC 63040 ✓
Rosa del Desierto	2/11/75	844	496	AMC 63041 ✓
Rosa del Desireto #2	2/17/75	845	264	AMC 63042 ✓
Corason de Cobre #1	10/17/74	829	912	AMC 63043 ✓
Corason de Cobre #2	10/17/74	829	913	AMC 63044 ✓
Corason de Cobre #3	10/17/74	829	914	AMC 63045 ✓
Corason de Cobre #4	10/17/74	829	915	AMC 63046 ✓
Corason de Cobre #5	10/22/74	830	413	AMC 63047 ✓
Corason de Cobre #6	10/22/74	830	414	AMC 63048 ✓
Forgotten Gold #1	1/21/81	1203	995	AMC 121602 ✓
Forgotten Gold #2	1/21/81	1203	998	AMC 121603 ✓
Forgotten Gold #3	1/21/81	1204	01	AMC 121604 ✓
Forgotten Gold #4	1/21/81	1204	02	AMC 121605 ✓
Forgotten Gold #5	2/2/81	1206	294	AMC 121606 ✓
Forgotten Gold #6	2/2/81	1206	297	AMC 121607 ✓

RECEIVED
 B.L.M. AZ STATE OFFICE
 SEP 20 1982
 07.45 A.M.
 PHOENIX, ARIZONA

NOTE: The Corason de Cobre claims 1 thru 6 were also recorded 2/10/75 in Docket 844 Pages 250 thru 255 And Merfco have 2 Fed. Serial Numbers

<u>Claim No.</u>	<u>Recordation Date</u>	<u>Docket</u>	<u>Page</u>	<u>BLM Recordation No.</u>
Forgotten Gold #7	2/2/81	1206	298	AMC 121608 ✓
Forgotten Gold #8	2/2/81	1206	299	AMC 121609 ✓
Forgotten Gold #9	2/26/81	1210	754-755	AMC 124871 ✓
Alcon #1	12/4/80	1196	227-228-229	AMC 119698 ✓
Alcon #2	12/4/80	1196	230	AMC 119699 ✓
Alcon #3	12/4/80	1196	231	AMC 119670 ✓
Alcon #4	12/4/80	1196	232	AMC 119671 ✓
Eagle Eye #1	12/4/80	1196	233-234	AMC 119702 ✓
Eagle Eye #2	12/4/80	1196	236	AMC 119703 ✓
Eagle Eye #3	12/4/80	1196	237	AMC 119704 ✓
Eagle Eye #4	12/4/80	1196	238	AMC 119705 ✓
Eagle Eye #5	12/12/80	1197	372-379	AMC 119706 ✓
Eagle Eye #6	12/12/80	1197	380	AMC 119707 ✓
Eagle Eye #7	12/12/80	1197	381	AMC 119708 ✓
Eagle Eye #8	12/12/80	1197	382	AMC 119709 ✓
Eagle Eye #9	12/12/80	1197	383	AMC 119710 ✓
Eagle Eye #10	12/12/80	1197	384	AMC 119711 ✓
Eagle Eye #11	12/12/80	1197	385	AMC 119712 ✓
Eagle Eye #12	12/12/80	1197	386	AMC 119713 ✓
Eagle Eye #13	12/12/80	1197	387	AMC 119714 ✓
Eagle Eye #14	12/12/80	1197	388	AMC 119715 ✓
Eagle Eye #15	12/12/80	1197	389	AMC 119716 ✓
Eagle Eye #16	12/12/80	1197	390	AMC 119717 ✓
Plomosa Blue Millsite #1	1/5/81	1200	711-712	AMC 119718 ✓
Plomosa Blue Millsite #2	1/5/81	1200	713-714	AMC 119719 ✓
Plomosa Blue #1	12/12/80	1197	368-369	AMC 119720 ✓
Plomosa Blue #2	12/12/80	1197	370	AMC 119721 ✓
Plomosa Blue #3	12/12/80	1197	371	AMC 119722 ✓
Plomosa Blue #4	12/12/80	1197	372	AMC 119723 ✓
Plomosa Blue #5	12/26/80	1199	699-700	AMC 119724 ✓
Plomosa Blue #6	12/26/80	1199	702	AMC 119725 ✓
Plomosa Blue #7	12/26/80	1199	703	AMC 119726 ✓
Plomosa Blue #8	12/26/80	1199	704	AMC 119727 ✓

RECEIVED
 B.L.M. AZ STATE OFFICE
 SEP 20 1982
 07.45 A.M.
 PHOENIX, ARIZONA

<u>Claim No.</u>	<u>Recordation Date</u>	<u>Docket</u>	<u>Page</u>	<u>BLM Recordation No.</u>
Plomosa Blue #9	12/26/80	1199	705-706	AMC 119728 ✓
Plomosa Blue #10	12/26/80	1199	708	AMC 119729 ✓
Plomosa Blue #11	12/26/80	1199	709	AMC 119730 ✓
Plomosa Blue #12	12/26/80	1199	710	AMC 119731 ✓
Sunday Best #1	12/12/80	1197	373-374	AMC 119732 ✓
Sunday Best #2	12/12/80	1197	375	AMC 119733 ✓
Sunday Best #3	12/12/80	1197	376	AMC 119734 ✓
Sunday Best #4	12/12/80	1197	377	AMC 119735 ✓
Sunday Best #5	12/26/80	1199	711-712	AMC 119736 ✓
Sunday Best #6	12/26/80	1199	714	AMC 119737 ✓
Sunday Best #7	12/26/80	1199	715	AMC 119738 ✓
Sunday Best #8	12/26/80	1199	716	AMC 119739 ✓
Sunday Best #9	12/26/80	1199	717	AMC 119740 ✓
Sunday Best #10	12/26/80	1199	718	AMC 119741 ✓
Sunday Best #11	12/26/80	1199	719	AMC 119742 ✓
Sunday Best #12	12/26/80	1199	720	AMC 119743 ✓
Sunday Best #13	12/26/80	1199	721	AMC 119744 ✓
Sunday Best #14	12/26/80	1199	722	AMC 119745 ✓
Sunday Best #15	12/26/80	1199	723	AMC 119746 ✓
Sunday Best #16	12/26/80	1199	724	AMC 119747 ✓
Sunday Best #17	12/26/80	1199	725	AMC 119748 ✓
Sunday Best #18	12/26/80	1199	726	AMC 119749 ✓
Sunday Best #19	12/26/80	1199	727	AMC 119750 ✓
Sunday Best #20	12/26/80	1199	728	AMC 119751 ✓
Sunday Best #21	12/26/80	1199	686-687	AMC 119752 ✓
Sunday Best #22	12/26/80	1199	689	AMC 119753 ✓
Sunday Best #23	12/26/80	1199	690	AMC 119754 ✓
Sunday Best #24	12/26/80	1199	691	AMC 119755 ✓
Sunday Best #25	1/5/81	1200	715-716-717	AMC 119756 ✓
Sunday Best #26	1/5/81	1200	718	AMC 119757 ✓
Sunday Best #27	1/5/81	1200	719	AMC 119758 ✓
Sunday Best #28	1/5/81	1200	720	AMC 119759 ✓
Sunday Best #29	1/5/81	1200	721	AMC 119760 ✓

RECEIVED
 B.L.M. AZ STATE OFFICE
 SEP 20 1982
 07.45 A.M.
 PHOENIX, ARIZONA

<u>Claim No.</u>	<u>Recordation Date</u>	<u>Docket</u>	<u>Page</u>	<u>BLM Recordation No.</u>
Sunday Best #30	1/5/81	1200	722	AMC 119761 ✓
Sunday Best #31	1/5/81	1200	723	AMC 119762 ✓
Sunday Best #32	1/5/81	1200	724	AMC 119763 ✓
Forgotten Gold Millsite #1		1208	53	AMC 124872 ✓
Forgotten Gold Millsite #2		1208	56	AMC 124873 ✓
Copperrock #1	2/26/81	1210	749-750	AMC 124867 ✓
Copperrock #2	2/26/81	1210	751	AMC 124868 ✓
Copperrock #3	2/26/81	1210	752	AMC 124869 ✓
Copperrock #4	2/26/81	1210	753	AMC 124870 ✓
Coppertown #1	2/26/81	1210	756-757	AMC 124874 ✓
Coppertown #2	2/26/81	1210	758	AMC 124875 ✓
Coppertown #3	2/26/81	1210	759	AMC 124876 ✓
Coppertown #4	2/26/81	1210	760	AMC 124877 ✓
Coppertown #5	2/26/81	1210	761	AMC 124878 ✓
Coppertown #6	2/26/81	1210	762	AMC 124879 ✓
Coppertown #7	2/26/81	1210	763	AMC 124880 ✓
Coppertown #8	2/26/81	1210	764	AMC 124881 ✓
Coppertown #9	2/26/81	1210	765	AMC 124882 ✓
Coppertown #10	2/26/81	1210	766	AMC 124883 ✓
Coppertown #11	2/26/81	1210	767	AMC 124884 ✓
Coppertown #12	2/26/81	1210	768	AMC 124885 ✓
Coppertown #13	2/26/81	1210	769	AMC 124886 ✓
Coppertown #14	2/26/81	1210	770	AMC 124887 ✓
Coppertown #15	2/26/81	1210	771	AMC 124888 ✓
Coppertown #16	2/26/81	1210	772	AMC 124889 ✓
Coppertown #17	2/26/81	1210	773	AMC 124890 ✓
Coppertown #18	2/26/81	1210	774	AMC 124891 ✓
Coppertown #19	2/26/81	1210	775	AMC 124892 ✓
Coppertown #20	2/26/81	1210	776	AMC 124893 ✓
Coppertown #21	3/2/81	1211	331-332	AMC 124894 ✓
Coppertown #22	3/2/81	1210	333	AMC 124895 ✓
Coppertown #23	3/2/81	1210	334	AMC 124896 ✓
Coppertown #24	3/2/81	1210	335	AMC 124897 ✓

RECEIVED
 B.L.M. AZ STATE OFFICE
 SEP 20 1982
 07.45 A.M.
 PHOENIX, ARIZONA

<u>Claim No.</u>	<u>Recordation Date</u>	<u>Docket</u>	<u>Page</u>	<u>BLM Recordation No.</u>
Coppertown #25	3/2/81	1211	336	AMC 124898 ✓
Coppertown #26	3/2/81	1211	337	AMC 124899 ✓
Coppertown #27	3/3/81	1211	488 - 489	AMC 124900 ✓
Coppertown #28	3/3/81	1211	491	AMC 124901 ✓
Coppertown #29	3/3/81	1211	492	AMC 124902 ✓
Coppertown #30	3/3/81	1211	493	AMC 124903 ✓
Coppertown #31	3/3/81	1211	494-495	AMC 124904 ✓
Coppertown #32	3/3/81	1211	497	AMC 124905 ✓
Coppertown #33	3/3/81	1211	498	AMC 124906 ✓
Coppertown #34	3/3/81	1211	499 - 500	AMC 124907 ✓
Coppertown #35	3/16/81	1213	826-827-828	AMC 126097 ✓
Coppertown #36	3/16/81	1213	829	AMC 126098 ✓
Contact Gold #1	4/8/81	1218	552 - 553	AMC 127723 ✓
Contact Gold #2	4/8/81	1218	555	AMC 127724 ✓
Contact Gold #3	4/8/81	1218	556	AMC 127725 ✓
Contact Gold #4	4/8/81	1218	557	AMC 127726 ✓
Contact Gold #5	4/8/81	1218	558	AMC 127727 ✓
Contact Gold #6	4/8/81	1218	559	AMC 127728 ✓
Contact Gold #7	4/8/81	1218	560	AMC 127729 ✓
Contact Gold #8	4/8/81	1218	561	AMC 127730 ✓
Contact Gold #9	4/8/81	1218	561	AMC 127731 ✓

RECEIVED
 B.L.M. AZ STATE OFFICE
 SEP 20 1982
 07.45 A.M.
 PHOENIX, ARIZONA

<u>Claim No.</u>	<u>Recordation Date</u>	<u>Docket</u>	<u>Page</u>	<u>BLM Recordation No.</u>
Shepard	8/29/56	175	116	AMC 57340 ✓
		of Mines		
Southern Exposure		83	335	AMC 57341 ✓
		of Mines		
Southern Exposure #1		83	336	AMC 57342 ✓
		of Mines		
Tough Nut	8/29/56	175	115	AMC 57343 ✓
		of Mines		
Tough Nut #2		671	491	AMC 57344 ✓
		of Mines		
Carole Anne Group #1	5/15/74	807	424	AMC 57346 ✓
Carole Anne Group #2	5/15/74	807	425	AMC 57347 ✓
Carole Anne Group #3	5/15/74	807	426	AMC 57348 ✓
Carole Anne Group #4	5/15/74	807	427	AMC 57349 ✓
Carole Anne Group #5	5/15/74	807	428	AMC 57350 ✓
Carole Anne Group #6	5/15/74	807	429	AMC 57351 ✓
Carole Anne Group #7	5/15/74	807	430	AMC 57352 ✓
Carole Anne Group #8	5/15/74	807	431	AMC 57353 ✓
Carole Anne Group #9	5/15/74	807	432	AMC 57354 ✓
Carole Anne Group #10	5/15/74	807	433	AMC 57355 ✓
Plomosa A-1		668	899	AMC 57356 ✓
Plomosa #A-2		668	900	AMC 57357 ✓
Plomosa A-3		668	901	AMC 57358 ✓
Plomosa #A-4		668	902	AMC 57359 ✓
Plomosa #A-5		668	903	AMC 57360 ✓
Plomosa #A-6		668	904	AMC 57361 ✓
Plomosa #A-7		668	905	AMC 57362 ✓
Plomosa #A-8		668	906	AMC 57363 ✓
Plomosa #A-9		668	907	AMC 57364 ✓
Plomosa #A-10		668	908	AMC 57365 ✓
Plomosa #B-1		668	909	AMC 57366 ✓
Plomosa B-2		668	910	AMC 57367 ✓
Plomosa #B-3		668	911	AMC 57368 ✓
Plomosa #B-4		668	912	AMC 57369 ✓

RECEIVED
 B.L.M. AZ STATE OFFICE
 SEP 20 1982
 07.45 A.M.
 PHOENIX, ARIZON

<u>Claim No.</u>	<u>Recordation Date</u>	<u>Docket</u>	<u>Page</u>	<u>BLM Recordation No.</u>
Plomosa B-5		668	913	AMC 57370 ✓
Plomosa #B-6		668	914	AMC 57371 ✓
Plomosa #B-7		668	915	AMC 57372 ✓
Plomosa #B-8		668	916	AMC 57373 ✓
Plomosa #B-9		668	917	AMC 57374 ✓
Plomosa #B-10		668	918	AMC 57375 ✓
Plomosa C-1		663	650	AMC 57376 ✓
Plomosa C-2		663	651	AMC 57377 ✓
Plomosa C-3		663	652	AMC 57378 ✓
Plomosa C-4		663	653	AMC 57379 ✓
Plomosa C-5		663	654	AMC 57380 ✓
Plomosa C-6		663	655	AMC 57381 ✓
Plomosa C-7		663	655	AMC 57382 ✓
Plomosa C-8		663	656	AMC 57383 ✓
Plomosa C-9		663	657	AMC 57384 ✓
Plomosa C-10		663	658	AMC 57385 ✓
Southern Cross Millsite #1		665	557	AMC 57390 ✓
Southern Cross Millsite #2		665	559	AMC 57391 ✓
Southern Cross Millsite #3		665	561	AMC 57392 ✓
Southern Cross Millsite #4		665	563	AMC 57393 ✓
Clymax	11/18/43	Book 40	229	AMC 57429 ✓
Clymax No. 2		Book 40	230	AMC 57430 ✓
Clymax No. 3	5/13/48	Book 41	299	AMC 57431 ✓
Clymax No. 4		Book 41	301	AMC 57432 ✓
Clymax No. 5	5/13/48	Book 41	302	AMC 57433 ✓
Clymax No. 6		Book 41	303	AMC 57434 ✓
Clymax No. 7		Book 41	304	AMC 57435 ✓
Clymax No. 8		Book 41	305	AMC 57436 ✓
Clymax No. 9		Book 41	306	AMC 57437 ✓
Climax Extension #1	3/28/74	801	135	AMC 57438 ✓
Climax Extension #2	3/28/74	801	136	AMC 57439 ✓
Climax Extension #3	3/28/74	801	137	AMC 57440 ✓
Climax Extension #4	3/28/74	801	138	AMC 57441 ✓
Climax Extension #5	3/28/74	801	139	AMC 57442 ✓

RECEIVED
 B.L.M. AZ STATE OFFICE
 SEP 20 1982
 07.45 A.M.
 PHOENIX, ARIZONA

<u>Claim No.</u>	<u>Recordation Date</u>	<u>Docket</u>	<u>Page</u>	<u>BLM Recordation No.</u>
Climax Extension #6	4/3/74	802	6	AMC 57443 ✓
Climax Extension #7	4/3/74	802	7	AMC 57444 ✓
Climax Extension #8	4/3/74	802	8	AMC 57445 ✓
Climax Extension #9	4/3/74	802	9	AMC 57446 ✓
Climax Extension #10	4/3/74	802	10	AMC 57447 ✓
Climax Extension #11	4/5/74	802	305	AMC 57448 ✓
Climax Extension #12	4/5/74	802	306	AMC 57449 ✓
Climax Extension #13	4/5/74	802	307	AMC 57450 ✓
Climax Extension #14	4/5/74	802	308	AMC 57451 ✓
Climax and Plomosa Millsite #1		680	578	AMC 57452 ✓
Climax and Plomosa Millsite #2		680	580	AMC 57453 ✓
Climax and Plomosa Millsite #3		680	582	AMC 57454 ✓
Climax and Plomosa Millsite #4		680	584	AMC 57455 ✓
Southern Cross #1	8/29/56	175	109	AMC 40490 ✓
		of Mines		
Southern Cross #2	8/29/56	175	110	AMC 40491 ✓
		of Mines		
Southern Cross #3	8/29/56	175	111	AMC 40492 ✓
		of Mines		
Southern Cross #4	8/29/56	175	112	AMC 40493 ✓
		of Mines		
Southern Cross #5	8/29/56	175	113	AMC 40494 ✓
		of Mines		
Southern Cross #6	8/29/56	175	114	AMC 40495 ✓
		of Mines		
Lucky Lead #1	3/17/47	Book 41	21	AMC 40496 ✓
		of Mines		
Lucky Lead #4	3/17/47	Book 41	24	AMC 40497 ✓
		of Mines		
Lucky Lead #5	1/16/48	Book 41	25	AMC 40498 ✓
		of Mines		
Lucky Lead #6	1/16/48	Book 41	26	AMC 40499 ✓
		of Mines		

RECEIVED
 P.M. AZ STATE OFFICE
 SEP 20 1982
 07:45 A.M.
 PHOENIX, ARIZONA

<u>Claim No.</u>	<u>Recordation Date</u>	<u>Docket</u>	<u>Page</u>	<u>BLM Recordation No.</u>
Lucky Lead #2	2/17/47	Book 41 of Mines	22	AMC 40714 42714
Lucky Lead #3	2/11/47	Book 41 of Mines	23	AMC 40715 42715
Jack Pot	(12/17/57 Amended 271 9/15/59 263)		286 417	AMC 47722
The Ada K	(9/3/75 1/25/66 "Brandy")	874 425	715 778	AMC 47723
Bonus #1	3/11/74	798	252	AMC 47724
Bonus #2	3/11/74	798	253	AMC 47725
Bonus #3	3/11/74	798	254	AMC 47726
Bonus #4	3/11/74	798	255	AMC 47727
Bonus #5	3/14/74	798	872	AMC 47728
Bonus #6	3/14/74	798	873	AMC 47729
Bonus #7	3/14/74	798	874	AMC 47730
Bonus #8	3/14/74	798	875	AMC 47731
Bonus #9	3/14/74	798	876	AMC 47732

RECEIVED
D.L.M. /Z STATE OFF
SEP 20 1982
07:45 A.M.
PHOENIX, ARIZONA

Note Bonus #1 Thru #9 were Amended as follows
12/19/77 Docket 10 11 Pages 611 Thru 619

Notice: Intent To hold

The Mining Claims herein described will be held and developed for the valuable minerals contained therein. Further, the mill sites herein described will be held for milling or mining purposes.

Don Patch

Witnessed before me this 28th day of August 1982
by Don Patch

Mary A Scott

My Commission Expires October 30, 1982



MICROFILMED

17536
17536

State of Arizona
County of Yuma ss

I hereby certify that the within instrument
was filed and recorded at the request of

Dan Patch

1982 SEP 3 PM 2 17

Docket 1297

Page 149-163

Witness my hand and official seal the day
and year aforesaid.

GLENYS E. SCHMITT

Glenys E. Schmitt
County Recorder
Deputy Recorder

INDEXED

14⁰⁰
1⁰⁰ P+H

Mail to:

*Dan Patch
Star Rt. 1 Box 165
Chino Valley, Az.*

86323

~~138820-835~~
98423-33

Sept 10, 1982

B. L. M.

Phoenix, Az.

Please register The enclosed
AFFIDAVIT OF LABOR AND LIST
OF Mining CLAIMS
Send CONFIRMATION TO

Dan Patch

P.O. Box 124

QUARTZSITE, AZ, 85346

Thanks



RECEIVED
B.L.M. /Z STATE OFFICE
SEP 20 1982
07.45 A.M.
PHOENIX, ARIZONA



Amoco Minerals Company

7000 South Yosemite Street
Post Office Box 3299
Englewood, Colorado 80155

105753-62
91283-96
88612-14
25246-57
98433-33
98957-79
102652-59
144334-944
164418-571

November 22, 1982

Bureau of Land Management
Arizona State Office
2400 Valley Bank Center
Phoenix, Arizona 85073

Gentlemen:

L-100064, 100065, 100086
Copperstone Project
Yuma County, Arizona

*updated
bgw*

Attached is the 1981/1982 Affidavit of Performance of Annual Work for the Iron Reef #1 through #10, Copperstone #1 through #65, and the Copperstone #101 through #315 unpatented lode mining claims.

Please send your receipt hereof to the attention of J. J. Bensing, Property Records Supervisor, at the above letterhead address.

Thank you for your cooperation.

Very truly yours,

L. T. Gaskins
Property Records Analyst

LTG/gk

Enclosure

J. J. Bensing

RECEIVED
B. L. M. AZ STATE OFFICE
NOV 26 1982
07:45 A. M.
PHOENIX, ARIZONA

AFFIDAVIT OF PERFORMANCE OF ANNUAL WORK--ARIZONA

STATE OF COLORADO)
COUNTY OF ARAPAHOE) SS.

Graham L. Kelsey, being duly sworn, deposes and says that he is a citizen of the United States and more than eighteen years of age, resides at 7430 West Fremont Avenue in Littleton, Colorado, Arapahoe County, is personally acquainted with the mining claims described in Exhibit "A" attached hereto, situated in Plamosa Mining District, Yuma County, Arizona.

The location of the claim or claims by Township, Range, and Section, the book and page numbers wherein the original or latest amended location for each claim is recorded and the Bureau of Land Management serial numbers are shown on Exhibit "A", attached.

That between the 1st day of September 1981, and the 31st day of August 1982, at least \$29,000.00 dollars worth of work and improvements were done and performed upon said claims, not including the location work of said claims. Such work and improvements were made by and at the expense of Amoco Minerals Company, holder, lessee, or owner of said claims, for the purpose of complying with the laws of the United States pertaining to assessment or annual work, and Airo Drilling Co., Boyles Brothers Drilling Co., Toler & Harris Drilling Co., Longyear Drilling Co., were employed by said owner and who labored upon said claims, did said work and improvements, the same being as follows to wit: Rotary and Diamond Drilling.

The Affiant is duly authorized by Amoco Minerals Company to make this Affidavit.

Graham L. Kelsey 10/31/82
P.O. Box 3299
7000 South Yosemite Street
Englewood, Colorado 80112

STATE OF COLORADO)
COUNTY OF ARAPAHOE) SS.

The foregoing instrument was acknowledged before me this 31st day of October, 1982, by Graham L. Kelsey on behalf of Amoco Minerals Company.

IN WITNESS WHEREOF, I have here unto set my hand and affixed my notary seal the day and year first above written.



Mariann Schutz
Mariann Schutz
7000 South Yosemite Street
Englewood, Colorado 80155

My Commission Expires: February 5, 1986

RECEIVED
B. L. M. AZ STATE OFFICE
NOV 26 1982
07:45 A. M.
PHOENIX, ARIZONA

EXHIBIT A

Attached to and by reference made a part thereof that certain Affidavit of Performance of Annual Work - Arizona, dated the 31st day of October, 1982.

The following claims are located in Township 6 North, Range 19 West, Sections 6, 7, 18, 19, 20, 21, and 22; and Township 6 North, Range 20 West, Sections 1, 2, 10, 11, 12, 13, 14, 22, 23, and 24, G&S P.M., Plamosa Mining District, County of Yuma, State of Arizona.

RECEIVED
B. L. M. AZ STATE OFFICE
NOV 26 1982
07:45 A. M.
PHOENIX, ARIZONA

CLAIM NAME	ORIGINAL RECORDING INFORMATION		BLM SERIAL NUMBER
	DOCKET	PAGE	
IRON REEF #1	1168	69	A MC 105953
IRON REEF #2	1168	72	A MC 105954
IRON REEF #3	1168	74	A MC 105955
IRON REEF #4	1168	76	A MC 105956
IRON REEF #5	1168	78	A MC 105957
IRON REEF #6	1168	80	A MC 105958
IRON REEF #7	1168	82	A MC 105959
IRON REEF #8	1168	84	A MC 105960
IRON REEF #9	1168	86	A MC 105961
IRON REEF #10	1168	88	A MC 105962
COPPERSTONE # 1	1128	65	A MC 91283
COPPERSTONE # 2	1128	66	A MC 91284
COPPERSTONE # 3	1128	67	A MC 91285
COPPERSTONE # 4	1128	68	A MC 91286
COPPERSTONE # 5	1128	69	A MC 91287
COPPERSTONE # 6	1128	70	A MC 91288
COPPERSTONE # 7	1128	72	A MC 91289
COPPERSTONE # 8	1128	73	A MC 91290
COPPERSTONE # 9	1128	74	A MC 91291
COPPERSTONE # 10	1128	75	A MC 91292
COPPERSTONE # 11	1128	76	A MC 91293
COPPERSTONE # 12	1128	77	A MC 91294
COPPERSTONE # 13	1128	78	A MC 91295
COPPERSTONE # 14	1128	80	A MC 91296
COPPERSTONE # 15	1129	627	A MC 88612
COPPERSTONE # 16	1129	630	A MC 88613
COPPERSTONE # 17	1129	632	A MC 88614
COPPERSTONE # 18	1131	294	A MC 95246
COPPERSTONE # 19	1131	297	A MC 95247
COPPERSTONE # 20	1131	298	A MC 95248
COPPERSTONE # 21	1131	299	A MC 95249
COPPERSTONE # 22	1131	300	A MC 95250
COPPERSTONE # 23	1131	301	A MC 95251
COPPERSTONE # 24	1131	302	A MC 95252
COPPERSTONE # 25	1131	303	A MC 95253
COPPERSTONE # 26	1131	304	A MC 95254

RECEIVED
B. L. M. AZ STATE OFFICE

NOV 26 1982

07:43 A.M.
PHOENIX, ARIZONA

CLAIM NAME	ORIGINAL RECORDING INFORMATION		BLM SERIAL NUMBER
	DOCKET	PAGE	
COPPERSTONE # 27	1131	307	A MC 95255
COPPERSTONE # 28	1131	308	A MC 95256
COPPERSTONE # 29	1131	309	A MC 95257
COPPERSTONE # 30	1151	145	A MC 98423
COPPERSTONE # 31	1151	148	A MC 98424
COPPERSTONE # 32	1151	149	A MC 98425
COPPERSTONE # 33	1151	150	A MC 98426
COPPERSTONE # 34	1151	151	A MC 98427
COPPERSTONE # 35	1151	152	A MC 98428
COPPERSTONE # 36	1151	153	A MC 98429
COPPERSTONE # 37	1151	154	A MC 98430
COPPERSTONE # 38	1151	155	A MC 98431
COPPERSTONE # 39	1151	156	A MC 98432
COPPERSTONE # 40	1151	157	A MC 98433
COPPERSTONE # 41	1152	181	A MC 98957
COPPERSTONE # 42	1152	183	A MC 98958
COPPERSTONE # 43	1152	185	A MC 98959
COPPERSTONE # 44	1152	187	A MC 98960
COPPERSTONE # 45	1152	189	A MC 98961
COPPERSTONE # 46	1152	191	A MC 98962
COPPERSTONE # 47	1152	193	A MC 98963
COPPERSTONE # 48	1152	195	A MC 98964
COPPERSTONE # 49	1152	197	A MC 98965
COPPERSTONE # 50	1152	199	A MC 98966
COPPERSTONE # 51	1152	201	A MC 98967
COPPERSTONE # 52	1152	203	A MC 98968
COPPERSTONE # 53	1152	205	A MC 98969
COPPERSTONE # 54	1152	763	A MC 98970
COPPERSTONE # 55	1152	765	A MC 98971
COPPERSTONE # 56	1152	767	A MC 98972
COPPERSTONE # 57	1152	769	A MC 98973
COPPERSTONE # 58	1152	771	A MC 98974
COPPERSTONE # 59	1152	773	A MC 98975
COPPERSTONE # 60	1152	775	A MC 98976
COPPERSTONE # 61	1152	777	A MC 98977
COPPERSTONE # 62	1152	779	A MC 98978
COPPERSTONE # 63	1152	781	A MC 98979
COPPERSTONE # 64	1173	716	A MC 108058
COPPERSTONE # 65	1173	719	A MC 108059
COPPERSTONE 101	1254	76	A MC 144884
COPPERSTONE 102	1254	79	A MC 144885
COPPERSTONE 103	1254	81	A MC 144886
COPPERSTONE 104	1254	83	A MC 144887

RECEIVED
 B. L. M. AZ STATE OFFICE
 NOV 26 1982
 07:45 A. M.
 PHOENIX, ARIZONA

CLAIM NAME	ORIGINAL RECORDING INFORMATION		BLM SERIAL NUMBER
	DOCKET	PAGE	
COPPERSTONE 105	1254	85	A MC 144888
COPPERSTONE 106	1254	87	A MC 144889
COPPERSTONE 107	1254	89	A MC 144890
COPPERSTONE 108	1254	91	A MC 144891
COPPERSTONE 109	1254	93	A MC 144892
COPPERSTONE 110	1254	95	A MC 144893
COPPERSTONE 111	1254	97	A MC 144894
COPPERSTONE 112	1254	99	A MC 144895
COPPERSTONE 113	1254	101	A MC 144896
COPPERSTONE 114	1254	103	A MC 144897
COPPERSTONE 115	1254	105	A MC 144898
COPPERSTONE 116	1254	107	A MC 144899
COPPERSTONE 117	1254	109	A MC 144900
COPPERSTONE 118	1254	111	A MC 144901
COPPERSTONE 119	1254	113	A MC 144902
COPPERSTONE 120	1254	115	A MC 144903
COPPERSTONE 121	1254	117	A MC 144904
COPPERSTONE 122	1254	119	A MC 144905
COPPERSTONE 123	1254	121	A MC 144906
COPPERSTONE 124	1254	123	A MC 144907
COPPERSTONE 125	1254	125	A MC 144908
COPPERSTONE 126	1254	127	A MC 144909
COPPERSTONE 127	1254	129	A MC 144910
COPPERSTONE 128	1254	131	A MC 144911
COPPERSTONE 129	1254	133	A MC 144912
COPPERSTONE 130	1254	135	A MC 144913
COPPERSTONE 131	1254	137	A MC 144914
COPPERSTONE 132	1254	139	A MC 144915
COPPERSTONE 133	1254	141	A MC 144916
COPPERSTONE 134	1254	143	A MC 144917
COPPERSTONE 135	1254	145	A MC 144918
COPPERSTONE 136	1254	147	A MC 144919
COPPERSTONE 137	1254	149	A MC 144920
COPPERSTONE 138	1254	151	A MC 144921
COPPERSTONE 139	1254	153	A MC 144922
COPPERSTONE 140	1254	155	A MC 144923
COPPERSTONE 141	1254	157	A MC 144924
COPPERSTONE 142	1254	159	A MC 144925
COPPERSTONE 143	1254	161	A MC 144926
COPPERSTONE 144	1254	163	A MC 144927
COPPERSTONE 145	1254	165	A MC 144928
COPPERSTONE 146	1254	167	A MC 144929
COPPERSTONE 147	1254	169	A MC 144930

RECEIVED
 B. L. M. AZ STATE OFFICE
 NOV 26 1982
 07:45 A. M.
 PHOENIX, ARIZONA

CLAIM NAME	ORIGINAL RECORDING INFORMATION		BLM SERIAL NUMBER
	DOCKET	PAGE	
COPPERSTONE 148	1254	171	A MC 144931
COPPERSTONE 149	1254	173	A MC 144932
COPPERSTONE 150	1254	175	A MC 144933
COPPERSTONE 151	1254	177	A MC 144934
COPPERSTONE 152	1254	179	A MC 144935
COPPERSTONE 153	1254	181	A MC 144936
COPPERSTONE 154	1254	183	A MC 144937
COPPERSTONE 155	1254	185	A MC 144938
COPPERSTONE 156	1254	187	A MC 144939
COPPERSTONE 157	1254	189	A MC 144940
COPPERSTONE 158	1254	191	A MC 144941
COPPERSTONE 159	1254	193	A MC 144942
COPPERSTONE 160	1254	195	A MC 144943
COPPERSTONE 161	1254	197	A MC 144944
COPPERSTONE 162	1276	349	A MC 164418
COPPERSTONE 163	1276	355	A MC 164419
COPPERSTONE 164	1276	357	A MC 164420
COPPERSTONE 165	1276	359	A MC 164421
COPPERSTONE 166	1276	361	A MC 164422
COPPERSTONE 167	1276	363	A MC 164423
COPPERSTONE 168	1276	365	A MC 164424
COPPERSTONE 169	1276	367	A MC 164425
COPPERSTONE 170	1276	369	A MC 164426
COPPERSTONE 171	1276	371	A MC 164427
COPPERSTONE 172	1276	373	A MC 164428
COPPERSTONE 173	1276	375	A MC 164429
COPPERSTONE 174	1276	377	A MC 164430
COPPERSTONE 175	1276	379	A MC 164431
COPPERSTONE 176	1276	381	A MC 164432
COPPERSTONE 177	1276	383	A MC 164433
COPPERSTONE 178	1276	385	A MC 164434
COPPERSTONE 179	1276	387	A MC 164435
COPPERSTONE 180	1276	389	A MC 164436
COPPERSTONE 181	1276	391	A MC 164437
COPPERSTONE 182	1276	393	A MC 164438
COPPERSTONE 183	1276	395	A MC 164439
COPPERSTONE 184	1276	397	A MC 164440
COPPERSTONE 185	1276	398	A MC 164441
COPPERSTONE 186	1276	400	A MC 164442
COPPERSTONE 187	1276	402	A MC 164443
COPPERSTONE 188	1276	404	A MC 164444
COPPERSTONE 189	1276	406	A MC 164445
COPPERSTONE 190	1276	408	A MC 164446

ORIGINAL
RECORDING INFORMATION
DOCKET PAGE

BLM
SERIAL NUMBER

CLAIM NAME

COPPERSTONE 191
COPPERSTONE 192
COPPERSTONE 193
COPPERSTONE 194
COPPERSTONE 195
COPPERSTONE 196
COPPERSTONE 197
COPPERSTONE 198
COPPERSTONE 199
COPPERSTONE 200
COPPERSTONE 201
COPPERSTONE 202
COPPERSTONE 203
COPPERSTONE 204
COPPERSTONE 205
COPPERSTONE 206
COPPERSTONE 207
COPPERSTONE 208
COPPERSTONE 209
COPPERSTONE 210
COPPERSTONE 211
COPPERSTONE 212
COPPERSTONE 213
COPPERSTONE 214
COPPERSTONE 215
COPPERSTONE 216
COPPERSTONE 217
COPPERSTONE 218
COPPERSTONE 219
COPPERSTONE 220
COPPERSTONE 221
COPPERSTONE 222
COPPERSTONE 223
COPPERSTONE 224
COPPERSTONE 225
COPPERSTONE 226
COPPERSTONE 227
COPPERSTONE 228
COPPERSTONE 229
COPPERSTONE 230
COPPERSTONE 231
COPPERSTONE 232
COPPERSTONE 233

1276 410
1276 412
1276 414
1276 416
1276 418
1276 420
1276 422
1276 424
1276 426
1276 428
1276 430
1276 432
1276 434
1276 436
1276 438
1276 440
1276 442
1276 444
1276 446
1276 448
1276 450
1276 452
1276 454
1276 456
1276 458
1276 460
1276 462
1276 464
1276 466
1276 468
1276 470
1276 472
1276 474
1276 476
1276 478
1276 480
1276 482
1276 484
1276 486
1276 488
1276 490
1276 492
1276 494

A MC 164447
A MC 164448
A MC 164449
A MC 164450
A MC 164451
A MC 164452
A MC 164453
A MC 164454
A MC 164455
A MC 164456
A MC 164457
A MC 164458
A MC 164459
A MC 164460
A MC 164461
A MC 164462
A MC 164463
A MC 164464
A MC 164465
A MC 164466
A MC 164467
A MC 164468
A MC 164469
A MC 164470
A MC 164471
A MC 164472
A MC 164473
A MC 164474
A MC 164475
A MC 164476
A MC 164477
A MC 164478
A MC 164479
A MC 164480
A MC 164481
A MC 164482
A MC 164483
A MC 164484
A MC 164485
A MC 164486
A MC 164487
A MC 164488
A MC 164489

NOV 26 1982

Page 6
07:45 A.M.
PHOENIX, ARIZONA

CLAIM NAME	ORIGINAL RECORDING INFORMATION		BLM SERIAL NUMBER
	DOCKET	PAGE	
COPPERSTONE 234	1276	496	A MC 164490
COPPERSTONE 235	1276	498	A MC 164491
COPPERSTONE 236	1276	500	A MC 164492
COPPERSTONE 237	1276	502	A MC 164493
COPPERSTONE 238	1276	504	A MC 164494
COPPERSTONE 239	1276	506	A MC 164495
COPPERSTONE 240	1276	508	A MC 164496
COPPERSTONE 241	1276	510	A MC 164497
COPPERSTONE 242	1276	512	A MC 164498
COPPERSTONE 243	1276	514	A MC 164499
COPPERSTONE 244	1276	516	A MC 164500
COPPERSTONE 245	1276	518	A MC 164501
COPPERSTONE 246	1276	520	A MC 164502
COPPERSTONE 247	1276	522	A MC 164503
COPPERSTONE 248	1276	524	A MC 164504
COPPERSTONE 249	1276	526	A MC 164505
COPPERSTONE 250	1276	528	A MC 164506
COPPERSTONE 251	1276	530	A MC 164507
COPPERSTONE 252	1276	532	A MC 164508
COPPERSTONE 253	1276	534	A MC 164509
COPPERSTONE 254	1276	536	A MC 164510
COPPERSTONE 255	1276	538	A MC 164511
COPPERSTONE 256	1276	540	A MC 164512
COPPERSTONE 257	1276	542	A MC 164513
COPPERSTONE 258	1276	544	A MC 164514
COPPERSTONE 259	1276	546	A MC 164515
COPPERSTONE 260	1276	548	A MC 164516
COPPERSTONE 261	1276	550	A MC 164517
COPPERSTONE 262	1276	552	A MC 164518
COPPERSTONE 263	1276	554	A MC 164519
COPPERSTONE 264	1276	556	A MC 164520
COPPERSTONE 265	1276	558	A MC 164521
COPPERSTONE 266	1276	560	A MC 164522
COPPERSTONE 267	1276	562	A MC 164523
COPPERSTONE 268	1276	564	A MC 164524
COPPERSTONE 269	1276	566	A MC 164525
COPPERSTONE 270	1276	568	A MC 164526
COPPERSTONE 271	1276	570	A MC 164527
COPPERSTONE 272	1276	572	A MC 164528
COPPERSTONE 273	1276	574	A MC 164529
COPPERSTONE 274	1276	576	A MC 164530
COPPERSTONE 275	1276	578	A MC 164531
COPPERSTONE 276	1276	580	A MC 164532

RECEIVED
 B. L. M. AZ STATE OFFICE
 NOV 26 1982
 07:45 A. M.
 PHOENIX, ARIZONA

CLAIM NAME	ORIGINAL RECORDING INFORMATION		BLM SERIAL NUMBER
	DOCKET	PAGE	
COPPERSTONE 277	1276	582	A MC 164533
COPPERSTONE 278	1276	584	A MC 164534
COPPERSTONE 279	1276	586	A MC 164535
COPPERSTONE 280	1276	588	A MC 164536
COPPERSTONE 281	1276	590	A MC 164537
COPPERSTONE 282	1276	592	A MC 164538
COPPERSTONE 283	1276	594	A MC 164539
COPPERSTONE 284	1276	596	A MC 164540
COPPERSTONE 285	1276	598	A MC 164541
COPPERSTONE 286	1276	600	A MC 164542
COPPERSTONE 287	1276	602	A MC 164543
COPPERSTONE 288	1276	604	A MC 164544
COPPERSTONE 289	1276	606	A MC 164545
COPPERSTONE 290	1276	608	A MC 164546
COPPERSTONE 291	1276	610	A MC 164547
COPPERSTONE 292	1276	612	A MC 164548
COPPERSTONE 293	1276	614	A MC 164549
COPPERSTONE 294	1276	616	A MC 164550
COPPERSTONE 295	1276	618	A MC 164551
COPPERSTONE 296	1276	620	A MC 164552
COPPERSTONE 297	1276	622	A MC 164553
COPPERSTONE 298	1276	624	A MC 164554
COPPERSTONE 299	1276	626	A MC 164555
COPPERSTONE 300	1276	628	A MC 164556
COPPERSTONE 301	1276	630	A MC 164557
COPPERSTONE 302	1276	632	A MC 164558
COPPERSTONE 303	1276	634	A MC 164559
COPPERSTONE 304	1276	636	A MC 164560
COPPERSTONE 305	1276	638	A MC 164561
COPPERSTONE 306	1276	640	A MC 164562
COPPERSTONE 307	1276	642	A MC 164563
COPPERSTONE 308	1276	644	A MC 164564
COPPERSTONE 309	1276	646	A MC 164565
COPPERSTONE 310	1276	648	A MC 164566
COPPERSTONE 311	1276	650	A MC 164567
COPPERSTONE 312	1276	652	A MC 164568
COPPERSTONE 313	1276	654	A MC 164569
COPPERSTONE 314	1276	656	A MC 164570
COPPERSTONE 315	1276	658	A MC 164571

DKT 1308 PAGE 961

MICROFILMED

STATE OF ARIZONA }
County of Yuma } ss. 22554

I hereby certify that the within instrument was filed and recorded

at the request of Amoco
Metals Company

1982 NOV 15 PM 9 1 06 M.

Docket 1308
on page 953-961

Witness my hand and official seal the day and year aforesaid.

GLENYS E. SCHMITT

County Recorder

By Elizabeth A. Burton

8.00

1.00

P.O. Box 3299

Englewood, Colo.

80151

INDEXED

RECEIVED
B. L. M. AZ STATE OFFICE

NOV 26 1982

07:45 A. M.
PHOENIX, ARIZONA

Affidavit of Labor Performed and Improvements Made AND INTENT TO HOLD

ARIZONA STATE OFFICE
BU. LAND MANAGEMENT

SEP 14 1981

7:45 A.M.
PHOENIX, ARIZONA

STATE OF ARIZONA, } ss.

County of YUMA

DAN PATCH

being duly sworn, deposes and

says that he is a citizen of the United States and more than twenty-one years of age, and resides at Quartzsite in YUMA County, State of Arizona, and is personally acquainted with the mining claims known as See ATTACHED LIST OF DESCRIPTIONS, RECORDED NUMBERS, NAMES, AND Fed. SERIALS mining claims situate in The PLUMOSA, AND ELLSWORTH

Mining District; County of YUMA, State of Arizona, the location notice of which is recorded in the office of the County Recorder of said County, in Book A of Records of Mines, at page A; that between the First day of September, A. D. 1980, and the First day of September A. D. 1981, at least 60,000⁰⁰

Sixty Thousand dollars worth of work and improvements were done and performed upon said claims not including the location work of said claim. Such work and improvements were made by and at the expense of DAN PATCH, CYPRUS MINES,

Amoco Mineral Exploration Co., Peabody Calada, Cathay Mines Inc., Occidental Min. Co. owners/lessors of said claims for the purpose of complying with the laws of the United States pertaining to assessment of annual work, and Bill Listerud, Dick Thomsen, Louis Meher, Joe Wilhelm, Dudley Davis, Al Keno, Al Oswald, Ray Roripaugh, Frank Molina, Jim Taylor, drilling crews, Geologists, Equipment operators, and others

were the men employed by said owners/lessors and who labored upon said claims did said work and improvements, the same being as follows, to-wit: Several Thousand Feet of percussion, rotary, and diamond core drilling was done, Geological, metallurgical, assays, and evaluation work was done, many miles of access roads were repaired and maintained using a CAT 12 grader and CAT D-8 dozer. Several 4 wheel drive vehicles were used in this work, 4 water trucks were used. A mining camp was made, with water line repaired to the cabin, the cabin was repaired and concrete floors installed, considerable material was tested using a Denver Gold Saver on the Placer properties. Hundreds of samples were prepared and sent in for assays at several laboratories. All work was done in full accordance of the laws both state and federal and for the benefit of the properties herein described (See list).

Dan Patch

Subscribed and sworn to before me this 2nd day of September A. D. 1981
My Commission Expires Mar. 20, 1984
(My commission expires.....)

[Signature]
Notary Public.

Updated

CIA Count

Name of Claim

Serial Number

ARIZONA STATE OFFICE
BU. LAND MANAGEMENT


SEP 14 1981

7:45 A.M.
PHOENIX, ARIZONA

14
3
12
11
23
24
2
6
1
1
6
1
1
1
1
1
1
10
1
1
1
7
1
1
2
1
5
10
1
1
1
3
8
2
1
1
1
7
14
6
1
3
1

Name of Claim	Serial Number
Copperstone #1 thru 14	A MC 91283 thru A MC 91295
Copperstone #15 thru 17	A MC 88612 thru A MC 88614
Copperstone #18 thru 29	A MC 95246 thru A MC 95257
Copperstone #30 thru 40	A MC 98423 thru A MC 98433
Copperstone #41 thru 63	A MC 98957 thru 98979
Copperstone #1 - #4 <i>64-65</i>	A MC 108058 - 108059
Aztec #1 - #4	A MC 37680 thru A MC 37683
Aztec #5 - #6	A MC 38013 thru A MC 38014
Black Mountain Barrium #1 thru #6	A MC 49007 thru A MC 49012
Black Mountain Barrium #7 Fraction	A MC 49013
Black Mountain Barrium #8	A MC 49014
Corazon de Cobre #1 thru #6	A MC 49015 thru A MC 49020
Rosa del Desierto	A MC 49021
Rosa del Desierto #2	A MC 49022
Shepard	A MC 57340
Southern Exposure	A MC 57341
Southern Exposure #1	A MC 57342
Tough Nut	A MC 57343
Tough Nut #2	A MC 57344
Old Camp Silver	A MC 57345
Carole Anne Group #1 thru #10	A MC 57346 thru A MC 57355
Plomosa A-1	A MC 57356
Plomosa #A-2	A MC 57357
Plomosa A-3	A MC 57358
Plomosa #A-4 thru #A-10	A MC 57359 thru A MC 57365
Plomosa #B-1	A MC 57366
Plomosa B-2	A MC 57367
Plomosa #B-3 thru #B-4	A MC 57368 thru A MC 57369
Plomosa B-5	A MC 57370
Plomosa #B-6 thru #B-10	A MC 57371 thru A MC 57375
Plomosa C-1 thru #C-10	A MC 57376 thru A MC 57385
Lucky Lead Millsite #1 <i>thru #4</i>	A MC 57386 thru A MC 57389
Southern Cross Millsite #1 <i>thru #4</i>	A MC 57390 thru A MC 57393
Dangie #1	A MC 57394
Anniversary Mine	A MC 57395
Birthday	A MC 57396
Plomosa Silver #1 thru #3	A MC 57397 thru A MC 57399
Valle de Cobre #1 thru #8	A MC 57400 thru A MC 57407
Cobre del Norte #1 thru #21	A MC 57408 thru A MC 57428
Clymax	A MC 57429
Clymax No. 2	A MC 57430
Clymax No. 3 thru No. 9	A MC 57431 thru A MC 57437
Climax Extension #1 thru #14	A MC 57438 thru A MC 57451
Climax and Plomosa Millsite #1 thru #4	A MC 57452 thru A MC 57455
Southern Cross No 1 thru No 6	A MC 40490 thru 40495
Lucky Lead No. 1	A MC 40496
Lucky Lead No. 4 thru No. 6	A MC 40497 thru 40499
Lucky Lead No. 2	A MC 42714
Lucky Lead No. 3	A MC 42715

*These have
2 different
Serial numbers*



ARIZONA STATE OFFICE
BU. LAND MANAGEMENT

SEP 14 1981

7:45 A.M.
PHOENIX, ARIZONA

CLAIMS
COUNT

	<u>Name of Claim</u>	<u>Serial Number</u>
1	Jackpot Extension	A MC 47721
7	Jack Pot	A MC 47722
1	The Ada K.	A MC 47723
9	Bonus #1 thru #9	A MC 47724 thru A MC 47732
8	Hidden Valley #1 thru #8	A MC 47733 thru A MC 47740
2	Connector #1 thru #2	A MC 47741 thru A MC 47742
4	Sunset #1 thru #4	A MC 47743 thru A MC 47746
6	Dangie #2 thru #7	A MC 47747 thru A MC 47752
1	Jackpot Millsite #1	A MC 63039
1	Bonus Millsite #2	A MC 63040
1	Rosa del Desierto	A MC 63041
	Rosa del Desireto #2	A MC 63042
	Coraxon de Cobre #1 thru #6	A MC 63043 thru A MC 63048
8	FORGOTTEN Gold 1-8	AMC 121602 THRU AMC 121609
1	FORGOTTEN Gold 9	AMC 124871
4	ALCON 1-4	AMC 119698 THRU AMC 119701
16	Eagle Eye 1-16	AMC 119702 THRU AMC 119717
2	Plomosa Blue Millsites 1-2	AMC 119718 - AMC 119719
12	Plomosa Blue 1-12	AMC 119720 THRU AMC 119731
32	SUNDAY BEST 1-32	AMC 119732 THRU AMC 119763
2	FORGOTTEN Gold Millsites 1-2	AMC 124872 - AMC 124873
4	Copperrock 1-4	AMC 124867 THRU AMC 124870
34	Coppertown 1-34	AMC 124874 THRU AMC 124907
2	Coppertown 35-36	AMC 126097 - AMC 126098
9	CONTACT Gold 1-9	AMC 127723 THRU AMC 127731

373

Note: The Millsites described herein will continue to be used for mining or milling purposes.

The MINING Claims herein described will continue to be held for the valuable minerals contained therein.

Furthermore I intend to continue the development of these claims.

Signed *Dan Patels*
 Notary Public
 Sept 2, 1981

98423

91283



copies
88612
95246
98423
98957
108058

Amoco Minerals Company

First National Bank Building
333 West Hampden, Suite 508
Englewood, Colorado 80110
303/761-5921

AMC 91283

updated 4/11

August 19, 1981

RECEIVED
B.L.M. AZ STATE OFFICE

AUG 24 1981

7:45 A.M.
PHOENIX, ARIZONA

Bureau of Land Management
Arizona State Office
2400 Valley Bank Center
Phoenix, Arizona 85073

Dear Sirs:

Attached herewith please find the 1981 Affidavit of Annual Assessment covering the Copperstone 1-65 mining claims situated in Yuma County, Arizona. Unless notified to the contrary, we will assume that this affidavit will be filed in the lead case record, A MC 91283.

Very truly yours,

Frederick L. Smith
TAP

Frederick L. Smith
Staff Landman

FLS/tap
Enclosure

Return Receipt Requested

RECEIVED
B.L.M. STATE OFFICE

AUG 24 1981

7:45 A.M.
PHOENIX, ARIZONA

AFFIDAVIT OF ANNUAL ASSESSMENT

STATE OF COLORADO

COUNTY OF ARAPAHOE SS.

A. G. Humphrey, being duly sworn, deposes and says: that he is the Manager, Mineral Exploration (U.S.A.), of Amoco Minerals Company, a Delaware corporation, authorized to do business in the State of Arizona and to make this Affidavit (Proof of Labor).

TO WHOM IT MAY CONCERN: Notice is given that the Annual Assessment work for the year ending August 31, 1981 has been performed on the following block of contiguous unpatented lode mining claims situated in Yuma County, Arizona:

<u>NAME OF CLAIM</u>		<u>RECORDING DATA</u>	
		<u>County</u>	<u>B.L.M.</u>
Copperstone	# 1 1128	65	AMC 91283
"	# 2 "	66	AMC 91284
"	# 3 "	67	AMC 91285
"	# 4 "	68	AMC 91286
"	# 5 "	69	AMC 91287
"	# 6 "	70-71	AMC 91288
"	# 7 "	72	AMC 91289
"	# 8 "	73	AMC 91290
"	# 9 "	74	AMC 91291
"	#10 "	75	AMC 91292
"	#11 "	76	AMC 91293
"	#12 "	77	AMC 91294
"	#13 "	78-79	AMC 91295
"	#14 "	80-81	AMC 91296
"	#15 1129	627	AMC 88612
"	#16 "	630-631	AMC 88613
"	#17 "	632	AMC 88614
"	#18 1131	294	AMC 95246
"	#19 "	297	AMC 95247
"	#20 "	298	AMC 95248
"	#21 "	299	AMC 95249
"	#22 "	300	AMC 95250
"	#23 "	301	AMC 95251
"	#24 "	302	AMC 95252
"	#25 "	303	AMC 95253
"	#26 "	304	AMC 95254
"	#27 "	307	AMC 95255
"	#28 "	308	AMC 95256
"	#29 "	309	AMC 95257
"	#30 1151	145	AMC 98423
"	#31 "	148	AMC 98424

"	#32	1151	149	AMC 98425
"	#33	"	150	AMC 98426
"	#34	"	151	AMC 98427
"	#35	"	152	AMC 98428
"	#36	"	153	AMC 98429
"	#37	"	154	AMC 98430
"	#38	"	155	AMC 98431
"	#39	"	156	AMC 98432
"	#40	"	157	AMC 98433
"	#41	1152	181-182	AMC 98957
"	#42	"	183-184	AMC 98958
"	#43	"	185-186	AMC 98959
"	#44	"	187-188	AMC 98960
"	#45	"	189-190	AMC 98961
"	#45 (Amend.)	1170	341	
"	#46	1152	191-192	AMC 98962
"	#47	"	193-194	AMC 98963
"	#48	"	195-196	AMC 98964
"	#49	"	197-198	AMC 98965
"	#50	"	199-200	AMC 98966
"	#51	"	201-202	AMC 98967
"	#52	"	203-204	AMC 98968
"	#53	"	205-206	AMC 98969
"	#54	"	763-764	AMC 98970
"	#55	"	765-766	AMC 98971
"	#56	"	767-768	AMC 98972
"	#57	"	769-770	AMC 98973
"	#58	"	771-772	AMC 98974
"	#59	"	773-774	AMC 98975
"	#60	"	775-776	AMC 98976
"	#61	"	777-778	AMC 98977
"	#62	"	779-780	AMC 98978
"	#63	"	781-782	AMC 98979
"	#64	1173	716-717	AMC 108058
"	#65	"	719	AMC 108059

RECEIVED
 P.L.M. 17 STATE OFFICE
 AUG 24 1981
 1:45 A.M.
 PHOENIX, ARIZONA

Work was performed for the benefit of the subject claims by Toler and Harris Drilling, 11650 Iberia Place, Suite N-1, San Diego, CA 92128, at the request of Cyprus Mines Corporation, a wholly owned subsidiary of Amoco Minerals Company, for the benefit of Dan Patch, the owner of said claims. Said work consisted of diamond drilling, and amounted to more than \$100.00 worth of work for each claim as required by law.

Dated this 28th day of July, 1981

A. G. Humphrey
 A. G. Humphrey
 Amoco Minerals Company

NOTARY
 PUBLIC

Subscribed and sworn before me this 28th day of July, 1981.

Anna Schultz
 Notary Public in and for the State of Colorado
 My Commission expires 6-4-84

98423

10-16-80

updated JT

B. L. M.
Phoenix, Az.

Please record the enclosed
assessment work for '79-80
and the intent to hold

Thank you

Don Paton

ARIZONA STATE OFFICE
BU. LAND MANAGEMENT

OCT 20 1980

7:45 A.M.
PHOENIX, ARIZONA

<u>Name of Claim</u>	<u>Serial Number</u>
Cooperstone #1 thru 14	A MC 91283 thru A MC 91296
Cooperstone #15 thru 17	A MC 88612 thru A MC 88614
Cooperstone #18 thru 29	A MC 95246 thru A MC 95257
Cooperstone #30 thru 40	A MC 98423 thru A MC 98433
Cooperstone #41 thru 63	A MC 98959 thru 98979
Aztec #1 - #4	A MC 37680 thru A MC 37683.
Aztec #5 - #6	A MC 38013 thru A MC 38014.
Black Mountain Barrium #1 thru #6	A MC 49007 thru A MC 49012.
Black Mountain Barrium #7 Fraction	A MC 49013.
Black Mountain Barrium #8	A MC 49014.
Corazon de Cobre #1 thru #6.	A MC 49015 thru A MC 49020.
Rosa del Desierto.	A MC 49021.
Rosa del Desierto #2.	A MC 49022.
Shepard	A MC 57340.
Southern Exposure	A MC 57341.
Southern Exposure #1	A MC 57342.
Tough Nut	A MC 57343.
Tough Nut #2	A MC 57344.
Old Camp Silver	A MC 57345.
Carole Anne Group #1 thru #10	A MC 57346 thru A MC 57355.
Plomosa A-1	A MC 57356.
Plomosa #A-2	A MC 57357.
Plomosa A-3	A MC 57358.
Plomosa #A-4 thru #A-10	A MC 57359 thru A MC 57365.
Plomosa #B-1	A MC 57366.
Plomosa B-2	A MC 57367.
Plomosa #B-3 thru #B-4	A MC 57368 thru A MC 57369.
Plomosa B-5	A MC 57370.
Plomosa #B-6 thru #B-10	A MC 57371 thru A MC 57375.
Plomosa C-1 thru #C-10	A MC 57376 thru A MC 57385.
Lucky Lead Millsite #1 - #4	A MC 57386 thru A MC 57389.
Southern Cross Millsite #1 - #4	A MC 57390 thru A MC 57393.
Dangie #1	A MC 57394.
Anniversary Mine	A MC 57395.
Birthday	A MC 57396.
Plomosa Silver #1 thru #3	A MC 57397 thru A MC 57399
Valle de Cobre #1 thru #8	A MC 57400 thru A MC 57407.
Cobre del Norte #1 thru #21	A MC 57408 thru A MC 57428.
Clymax	A MC 57429.
Clymax No. 2	A MC 57430.
Clymax No. 3 thru No. 9	A MC 57431 thru A MC 57437.
Climax Extension #1 thru #14	A MC 57438 thru A MC 57451.
Climax and Plomosa Millsite #1 thru #4	A MC 57452 thru A MC 57455.
Southern Cross No 1 thru No 6	A MC 40490 thru 40495.
Lucky Lead No. 1	A MC 40496.
Lucky Lead No. 4 thru No. 6	A MC 40497. thru 40499.
Lucky Lead No. 2	A MC 42714.
Lucky Lead No. 3	A MC 42715.

Updated

ARIZONA STATE OFFICE
BU. LAND MANAGEMENT

OCT 20 1980

7:45 A.M.
PHOENIX, ARIZONA

*OK
7/15/81
JK*

This list represents the Federal Serial Numbers of all my properties except Cooperstone #64 and #65 which I have NOT yet received

DAN PATCH
10-7-80

OCT 20 1980

7:45 A.M.
PHOENIX, ARIZONA

<u>Name of Claim</u>	<u>Serial Number</u>
Jackpot Extension	A MC 47721.
Jack Pot	A MC 47722.
The Ada K.	A MC 47723.
Bonus #1 thru #9	A MC 47724 thru A MC 47732.
Hidden Valley #1 thru #8	A MC 47733 thru A MC 47740.
Connector #1 thru #2	A MC 47741 thru A MC 47742.
Sunset #1 thru #4	A MC 47743 thru A MC 47746.
Dangie #2 thru #7	A MC 47747 thru A MC 47752.
Jackpot Millsite #1	A MC 63039.
Bonus Millsite #2	A MC 63040.
Rosa del Desierto	A MC 63041.
Rosa del Desireto #2	A MC 63042.
Coracion de Cobre #1 thru #6	A MC 63043 thru A MC 63048.

Cyprus Exploration Company

East 12213 Broadway
(Broadway at Pines)
Spokane, Washington 99206
Telephone 509) 928-8937

108058-108059
Other copies are filed
updated
9-4-81
Jg

December 12, 1980

ARIZONA STATE OFFICE
BU. LAND MANAGEMENT

DEC 15 1980

7:45 A.M.
PHOENIX, ARIZONA

Bureau of Land Management
Arizona State Office
2400 Valley Bank Center
Phoenix, AZ 85073


Gentlemen:

This letter constitutes an Intent to Hold a block of 65 contiguous mining claims (Copperstone #1-64) on behalf of Dan Patch, owner of said claims.

Attached to this letter is an exhibit "A" identifying each claim by name, recordation data, book and page number, and BLM recordation number.

Cyprus Exploration Company is presently leasing these claims from Mr. Patch.

Sincerely yours,



Dr. Eberhard A. Schmidt
Regional Manager

pk
Attachment

cc: D. Patch w/attach.
C. A. Mark w/ attach.

CYPRUS

Recordation in
Yuma County, Arizona

98423-98433

other copies filed

Claim No.	Recordation Date	Docket	Page	BLM Recordation No.
Copperstone #1	10/29/79	1128	65	AMC 91283
" #2	"	"	66	AMC 91284
" #3	"	"	67	AMC 91285
" #4	"	"	68	AMC 91286
" #5	"	"	69	AMC 91287
" #6	"	"	70-71	AMC 91288
" #7	"	"	72	AMC 91289
" #8	"	"	73	AMC 91290
" #9	"	"	74	AMC 91291
" #10	"	"	75	AMC 91292
" #11	"	"	76	AMC 91293
" #12	"	"	77	AMC 91294
" #13	"	"	78-79	AMC 91295
" #14	"	"	80-81	AMC 91296
" #15	"	1129	627	AMC 88612
" #16	11/7/79	"	630-631	AMC 88613
" #17	"	"	632	AMC 88614
" #18	"	1131	294	AMC 95246
" #19	11/15/79	"	297	AMC 95247
" #20	"	"	298	AMC 95248
" #21	"	"	299	AMC 95249
" #22	"	"	300	AMC 95250
" #23	"	"	301	AMC 95251
" #24	"	"	302	AMC 95252
" #25	"	"	303	AMC 95253
" #26	"	"	304	AMC 95254
" #27	11/15/79	"	307	AMC 95255
" #28	"	"	308	AMC 95256
" #29	"	"	309	AMC 95257
" #30	"	1151	145	AMC 98423
" #31	3/7/80	"	148	AMC 98424
" #32	"	"	149	AMC 98425
" #33	"	"	150	AMC 98426
" #34	"	"	151	AMC 98427
" #35	"	"	152	AMC 98428
" #36	"	"	153	AMC 98429
" #37	"	"	154	AMC 98430
" #38	"	"	155	AMC 98431
" #39	"	"	156	AMC 98432
" #40	"	"	157	AMC 98433
" #41	3/13/80	1152	181-182	AMC 98957
" #42	"	"	183-184	AMC 98958
" #43	"	"	185-186	AMC 98959
" #44	"	"	187-188	AMC 98960
" #45	"	"	189-190	AMC 98961
" #46	"	"	191-192	AMC 98962
" #47	"	"	193-194	AMC 98963
" #48	"	"	195-196	AMC 98964
" #49	"	"	197-198	AMC 98965
" #50	"	"	199-200	AMC 98966
" #51	"	"	201-202	AMC 98967
" #52	"	"	203-204	AMC 98968
" #53	"	"	205-206	AMC 98969
" #54	3/17/80	"	763-764	AMC 98970
" #55	"	"	765-766	AMC 98971
" #56	"	"	767-768	AMC 98972
" #57	"	"	769-770	AMC 98973
" #58	"	"	771-772	AMC 98974
" #59	"	"	773-774	AMC 98975
" #60	"	"	775-776	AMC 98976
" #61	"	"	777-778	AMC 98977
" #62	"	"	779-780	AMC 98978
" #63	"	"	781-782	AMC 98979
" #64	7/15/80	1173	716-717	AMC 108058
" #65	7/15/80	1173	719	AMC 108059
Amendment #45	6/25/80	1170	341	

ARIZONA STATE OFFICE
BU. LAND MANAGEMENT

DEC 15 1980

7:45 A.M.
PHOENIX, ARIZONA

Processed
9-4-81
JA

NOTICE!!

These documents have been scanned!

Do not place un-scanned documents beneath this notice!

Do not remove this notice from this file!

GPO Jacket No. 560-102
Print Order 61540
Rise Business Services, LLC
Job=AZ15 8/14/2019



Box Number= AZ15228



Claim Begin-End: AMC98423-AMC98433

5 Miscellaneous



AZ15228-6

AMC113312-AMC116478

AZ-1274-4
(June 1987)

DEPARTMENT OF THE INTERIOR
BUREAU OF LAND MANAGEMENT
ARIZONA STATE OFFICE

EXAMINATION OF CASE FILE

A SEPARATE FORM MUST BE COMPLETED FOR EACH LEAD SERIAL NUMBER:

SERIAL NUMBER	TYPE OF CASE
98423 - 98433	MINING CLAIM

I Jan Patla HAVE READ AND UNDERSTOOD THE WARNINGS RELATIVE TO TITLE 18 U.S.C. 1001 AND 2071 PRINTED ON THIS FORM AND REQUEST TO EXAMINE THE CASE RECORD BEARING THE ABOVE SERIAL NUMBER OR NAME. I AGREE NOT TO REMOVE OR ALTER THE CONTENTS OF THIS FILE IN ANY MANNER WHATSOEVER AND NOT TO REMOVE THE FILE FROM THE ROOM DESIGNATED FOR PUBLIC EXAMINATION OF SUCH RECORDS.

NAME: <u>Jan Patla</u>	DATE: <u>8/24/99</u>
ADDRESS: <u>2550 N. 86TH ST Scottsdale Az.</u>	

(PLEASE PRINT INCLUDING ZIP CODE)

- WARNING -

Title 18 U.S. Code 1001. Statements or entries generally

Whoever, in any manner within the jurisdiction of any department or agency of the United States knowingly and willfully falsifies, conceals or covers up by any trick, scheme, or a device a material fact, or makes any false, fictitious or fraudulent statements or representations, or makes or uses any false writing or document knowing the same to contain any false, fictitious or fraudulent statement or entry, shall be fined not more than \$10,000 or imprisoned not more than five years, or both.

- Warning -

Title 18 U.S. Code 2071. Concealment, removal or mutilation generally

Whoever, willfully and unlawfully conceals, removes, mutilates, obliterates, or destroys, or attempts to do so, or, with intent to do so takes and carries away any record, proceeding, map book, paper, document, or other thing, filed or deposited with any clerk or officer of any court of the United States, or in any public office, or with any judicial or public officer of the United States, shall be fined not more than \$2,000 or imprisoned not more than three years.

AZ-1274-4
(June 1987)

UNITED STATES DEPARTMENT OF THE INTERIOR
BUREAU OF LAND MANAGEMENT
ARIZONA STATE OFFICE

EXAMINATION OF CASE FILE

A SEPARATE FORM MUST BE COMPLETED FOR EACH LEAD SERIAL NUMBER

SERIAL NUMBER	TYPE OF CASE
98423	MINING CLAIM

I *Lung* (Signature) HAVE READ AND UNDERSTOOD THE WARNINGS

RELATIVE TO TITLE 18 U.S.C. 1001 AND 2071 PRINTED ON THIS FORM AND REQUEST TO EXAMINE THE CASE RECORD BEARING THE ABOVE SERIAL NUMBER OR NAME. I AGREE NOT TO REMOVE OR ALTER THE CONTENTS OF THIS FILE IN ANY MANNER WHATSOEVER AND NOT TO REMOVE THE FILE FROM THE ROOM DESIGNATED FOR PUBLIC EXAMINATION OF SUCH RECORDS.

PRINT NAME	DATE
<u><i>Dietz & Assoc.</i></u>	<u><i>7-25-95</i></u>
<u><i>4706 N. 31st Dr.</i></u>	
ADDRESS (PLEASE PRINT AND INCLUDE ZIP CODE)	
<u><i>Phe Az 8 5017</i></u>	

-WARNING-

Title 18 U.S. Code 1001. Statements or entries generally

Whoever, in any manner within the jurisdiction of any department or agency of the United States knowingly and willfully falsifies, conceals or covers up by any trick, scheme, or device a material fact, or makes any false, fictitious or fraudulent statements or representations, or makes or uses any false writing or document knowing the same to contain any false, fictitious or fraudulent statement or entry, shall be fined not more than \$10,000 or imprisoned not more than five years, or both.

-WARNING-

Title 18 U.S. Code 2071. Concealment, removal or mutilation generally

Whoever, willfully and unlawfully conceals, removes, mutilates, obliterates, or destroys, or attempts to do so, or, with intent to do so takes and carries away any record, proceeding, map, book, paper, document, or other thing, filed or deposited with any clerk or officer of any court of the United States, or in any public office, or with any judicial or public officer of the United States, shall be fined not more than \$2,000 or imprisoned not more than three years.

88612

91283

95246

98423

98957

105953

108058

144884

164418}

164504}

220648 262

260459 134

AZ-1274-4
(June 1987)

UNITED STATES DEPARTMENT OF THE INTERIOR
BUREAU OF LAND MANAGEMENT
ARIZONA STATE OFFICE

EXAMINATION OF CASE FILE

A SEPARATE FORM MUST BE COMPLETED FOR EACH LEAD SERIAL NUMBER

SERIAL NUMBER 98423	TYPE OF CASE MINING CLAIM
------------------------	------------------------------

I Nancy Parker (Signature) HAVE READ AND UNDERSTOOD THE WARNINGS

RELATIVE TO TITLE 18 U.S.C. 1001 AND 2071 PRINTED ON THIS FORM AND REQUEST TO EXAMINE THE CASE RECORD BEARING THE ABOVE SERIAL NUMBER OR NAME. I AGREE NOT TO REMOVE OR ALTER THE CONTENTS OF THIS FILE IN ANY MANNER WHATSOEVER AND NOT TO REMOVE THE FILE FROM THE ROOM DESIGNATED FOR PUBLIC EXAMINATION OF SUCH RECORDS.

NANCY J PARKER PRINT NAME 5/15/80 DATE

2715 W SANDBROOK

TUCSON AZ 85741 ADDRESS (PLEASE PRINT AND INCLUDE ZIP CODE)

-WARNING-

Title 18 U.S. Code 1001. Statements or entries generally

Whoever, in any manner within the jurisdiction of any department or agency of the United States knowingly and willfully falsifies, conceals or covers up by any trick, scheme, or device a material fact, or makes any false, fictitious or fraudulent statements or representations, or makes or uses any false writing or document knowing the same to contain any false, fictitious or fraudulent statement or entry, shall be fined not more than \$10,000 or imprisoned not more than five years, or both.

-WARNING-

Title 18 U.S. Code 2071. Concealment, removal or mutilation generally

Whoever, willfully and unlawfully conceals, removes, mutilates, obliterates, or destroys, or attempts to do so, or, with intent to do so takes and carries away any record, proceeding, map, book, paper, document, or other thing, filed or deposited with any clerk or officer of any court of the United States, or in any public office, or with any judicial or public officer of the United States, shall be fined not more than \$2,000 or imprisoned not more than


AZ-1274-4
(June 1987)

UNITED STATES DEPARTMENT OF THE INTERIOR
BUREAU OF LAND MANAGEMENT
ARIZONA STATE OFFICE

EXAMINATION OF CASE FILE

A SEPARATE FORM MUST BE COMPLETED FOR EACH LEAD SERIAL NUMBER

SERIAL NUMBER 98423	TYPE OF CASE MINING CLAIM
----------------------------	----------------------------------

I  HAVE READ AND UNDERSTOOD THE WARNINGS
(Signature)
RELATIVE TO TITLE 18 U.S.C. 1001 AND 2071 PRINTED ON THIS FORM AND REQUEST TO
EXAMINE THE CASE RECORD BEARING THE ABOVE SERIAL NUMBER OR NAME. I AGREE NOT
TO REMOVE OR ALTER THE CONTENTS OF THIS FILE IN ANY MANNER WHATSOEVER AND NOT
TO REMOVE THE FILE FROM THE ROOM DESIGNATED FOR PUBLIC EXAMINATION OF SUCH
RECORDS.

James A. Hutchison PRINT NAME P.O. Box 1949	1989 DATE
Glendale, AZ 85311 ADDRESS (PLEASE PRINT AND INCLUDE ZIP CODE)	

-WARNING-

Title 18 U.S. Code 1001. Statements or entries generally

Whoever, in any manner within the jurisdiction of any department or agency of the United States knowingly and willfully falsifies, conceals or covers up by any trick, scheme, or device a material fact, or makes any false, fictitious or fraudulent statements or representations, or makes or uses any false writing or document knowing the same to contain any false, fictitious or fraudulent statement or entry, shall be fined not more than \$10,000 or imprisoned not more than five years, or both.

-WARNING-

Title 18 U.S. Code 2071. Concealment, removal or mutilation generally

Whoever, willfully and unlawfully conceals, removes, mutilates, obliterates, or destroys, or attempts to do so, or, with intent to do so takes and carries away any record, proceeding, map, book, paper, document, or other thing, filed or deposited with any clerk or officer of any court of the United States, or in any public office, or with any judicial or public officer of the United States, shall be fined not more than \$2,000 or imprisoned not more than three years.

AZ-1274-4
(June 1987)

UNITED STATES DEPARTMENT OF THE INTERIOR
BUREAU OF LAND MANAGEMENT
ARIZONA STATE OFFICE

EXAMINATION OF CASE FILE

A SEPARATE FORM MUST BE COMPLETED FOR EACH LEAD SERIAL NUMBER

SERIAL NUMBER 98423	TYPE OF CASE MINING CLAIM
------------------------	------------------------------

I Alexander N. Graf (Signature) HAVE READ AND UNDERSTOOD THE WARNINGS

RELATIVE TO TITLE 18 U.S.C. 1001 AND 2071 PRINTED ON THIS FORM AND REQUEST TO EXAMINE THE CASE RECORD BEARING THE ABOVE SERIAL NUMBER OR NAME. I AGREE NOT TO REMOVE OR ALTER THE CONTENTS OF THIS FILE IN ANY MANNER WHATSOEVER AND NOT TO REMOVE THE FILE FROM THE ROOM DESIGNATED FOR PUBLIC EXAMINATION OF SUCH RECORDS.

Alexander N. GRAF PRINT NAME 10-11-88 DATE

P.O. Box 621
Zephyr Cove, NV 89448
ADDRESS (PLEASE PRINT AND INCLUDE ZIP CODE)

-WARNING-

Title 18 U.S. Code 1001. Statements or entries generally

Whoever, in any manner within the jurisdiction of any department or agency of the United States knowingly and willfully falsifies, conceals or covers up by any trick, scheme, or device a material fact, or makes any false, fictitious or fraudulent statements or representations, or makes or uses any false writing or document knowing the same to contain any false, fictitious or fraudulent statement or entry, shall be fined not more than \$10,000 or imprisoned not more than five years, or both.

-WARNING-

Title 18 U.S. Code 2071. Concealment, removal or mutilation generally

Whoever, willfully and unlawfully conceals, removes, mutilates, obliterates, or destroys, or attempts to do so, or, with intent to do so takes and carries away any record, proceeding, map, book, paper, document, or other thing, filed or deposited with any clerk or officer of any court of the United States, or in any public office, or with any judicial or public officer of the United States, shall be fined not more than \$2,000 or imprisoned not more than three years.


AZ-1274-4
(June 1987)

UNITED STATES DEPARTMENT OF THE INTERIOR
BUREAU OF LAND MANAGEMENT
ARIZONA STATE OFFICE

EXAMINATION OF CASE FILE

A SEPARATE FORM MUST BE COMPLETED FOR EACH LEAD SERIAL NUMBER

SERIAL NUMBER 98423	TYPE OF CASE MINING CLAIM
----------------------------	----------------------------------

I  HAVE READ AND UNDERSTOOD THE WARNINGS
(Signature)

RELATIVE TO TITLE 18 U.S.C. 1001 AND 2071 PRINTED ON THIS FORM AND REQUEST TO EXAMINE THE CASE RECORD BEARING THE ABOVE SERIAL NUMBER OR NAME. I AGREE NOT TO REMOVE OR ALTER THE CONTENTS OF THIS FILE IN ANY MANNER WHATSOEVER AND NOT TO REMOVE THE FILE FROM THE ROOM DESIGNATED FOR PUBLIC EXAMINATION OF SUCH RECORDS.

PRINT NAME <u>DAVID Dehlin</u>	DATE <u>3-9-88</u>
<u>4331 W Sunnyside Pl</u>	
<u>Tucson AZ 85741</u>	

ADDRESS (PLEASE PRINT AND INCLUDE ZIP CODE)

-WARNING-

Title 18 U.S. Code 1001. Statements or entries generally

Whoever, in any manner within the jurisdiction of any department or agency of the United States knowingly and willfully falsifies, conceals or covers up by any trick, scheme, or device a material fact, or makes any false, fictitious or fraudulent statements or representations, or makes or uses any false writing or document knowing the same to contain any false, fictitious or fraudulent statement or entry, shall be fined not more than \$10,000 or imprisoned not more than five years, or both.

-WARNING-

Title 18 U.S. Code 2071. Concealment, removal or mutilation generally

Whoever, willfully and unlawfully conceals, removes, mutilates, obliterates, or destroys, or attempts to do so, or, with intent to do so takes and carries away any record, proceeding, map, book, paper, document, or other thing, filed or deposited with any clerk or officer of any court of the United States, or in any public office, or with any judicial or public officer of the United States, shall be fined not more than \$2,000 or imprisoned not more than three years.



Cyprus Mines Corporation
 Division of Cyprus Minerals Company

88612
 9128
 95246
 98423
 98957
 108058
 144884
 164418
 220648

7200 South Alton Way
 Post Office Box 3299
 Englewood, Colorado 80155
 (303) 740-5000

June 10, 1986

Bureau of Land Management
 Arizona State Office
 3707 North 7th Street
 P. O. Box 16563
 Phoenix, Arizona 85014

Gentlemen:

Copperstone Claim Group
La Paz County, Arizona

Enclosed you will find one (1) copy each of 274 recorded Amended and Additional Certificates of Location of Lode Mining Claims which cover the claims listed on the attached Exhibit "A".

Please acknowledge receipt of this document by returning each of the following to the attention of J. J. Bensing, Supervisor, Property Records, at the above letterhead address:

1. One (1) dated and signed copy of this letter; and
2. One (1) date and time stamped copy of the enclosed documents.

Should you have any questions, please do not hesitate to Contact me at (303) 740-5017. Thank you for your cooperation and assistance in this matter.

Sincerely,

Alan S. Yoshida
 Property Records

Enclosures

J. J. Bensing

RECEIVED
 B.L.M. AZ STATE OFFICE
 JUN 13 1986
 7:45 A.M.
 PHOENIX, ARIZONA

on computer 7/2/86 cog

Received this 13th day of JUNE, 1986.

By: ANGELA HENRY

Title: CONVEYANCE EXAMINER

* We do not provide copies of amendments filed free of charge. If you wish to purchase copies, they are available through our Public Services Section at (602) 241-5550. The charge is .254 per page.

CYPRUS

EXHIBIT "A"
 ITEMIZED LISTING OF AMENDED UNPATENTED
 LODGE MINING CLAIMS LOCATED IN THE COUNTY
 OF LA PAZ, STATE OF ARIZONA.

<u>NAME OF CLAIM</u>	<u>AMENDED RECORDATION DATE</u>	<u>AMENDED LOCATION DATE</u>	<u>AMENDED RECORDATION MICROFICHE #</u>	<u>BLM SERIAL NO.</u>
COPPERSTONE # 15	05/12/86	04/08/1986	86-2314	A MC 88612
COPPERSTONE # 16	05/12/86	04/04/1986	86-2315	A MC 88613
COPPERSTONE # 17	05/12/86	04/04/1986	86-2316	A MC 88614
COPPERSTONE # 1	05/12/86	04/04/1986	86-2300	A MC 91283
COPPERSTONE # 2	05/12/86	04/04/1986	86-2301	A MC 91284
COPPERSTONE # 3	05/12/86	04/04/1986	86-2302	A MC 91285
COPPERSTONE # 4	05/12/86	04/04/1986	86-2303	A MC 91286
COPPERSTONE # 5	05/12/86	04/04/1986	86-2304	A MC 91287
COPPERSTONE # 6	05/12/86	04/08/1986	86-2305	A MC 91288
COPPERSTONE # 7	05/12/86	04/08/1986	86-2306	A MC 91289
COPPERSTONE # 8	05/12/86	04/08/1986	86-2307	A MC 91290
COPPERSTONE # 9	05/12/86	04/08/1986	86-2308	A MC 91291
COPPERSTONE # 10	05/12/86	04/06/1986	86-2309	A MC 91292
COPPERSTONE # 11	05/12/86	04/06/1986	86-2310	A MC 91293
COPPERSTONE # 12	05/12/86	04/06/1986	86-2311	A MC 91294
COPPERSTONE # 13	05/12/86	04/06/1986	86-2312	A MC 91295
COPPERSTONE # 14	05/12/86	04/09/1986	86-2313	A MC 91296
COPPERSTONE # 18	05/12/86	04/07/1986	86-2317	A MC 95246
COPPERSTONE # 19	05/12/86	04/07/1986	86-2318	A MC 95247
COPPERSTONE # 20	05/12/86	04/07/1986	86-2319	A MC 95248
COPPERSTONE # 21	05/12/86	04/07/1986	86-2320	A MC 95249
COPPERSTONE # 22	05/12/86	04/07/1986	86-2321	A MC 95250
COPPERSTONE # 23	05/12/86	04/07/1986	86-2322	A MC 95251
COPPERSTONE # 24	05/12/86	04/07/1986	86-2323	A MC 95252
COPPERSTONE # 25	05/12/86	04/07/1986	86-2324	A MC 95253
COPPERSTONE # 26	05/12/86	04/08/1986	86-2325	A MC 95254
COPPERSTONE # 27	05/12/86	04/08/1986	86-2326	A MC 95255
COPPERSTONE # 28	05/12/86	04/08/1986	86-2327	A MC 95256
COPPERSTONE # 29	05/12/86	04/08/1986	86-2328	A MC 95257
COPPERSTONE # 30	05/12/86	04/03/1986	86-2329	A MC 98423
COPPERSTONE # 31	05/12/86	04/03/1986	86-2330	A MC 98424
COPPERSTONE # 32	05/12/86	04/03/1986	86-2331	A MC 98425
COPPERSTONE # 33	05/12/86	04/03/1986	86-2332	A MC 98426
COPPERSTONE # 34	05/12/86	04/05/1986	86-2333	A MC 98427
COPPERSTONE # 35	05/12/86	04/05/1986	86-2334	A MC 98428
COPPERSTONE # 36	05/12/86	04/05/1986	86-2335	A MC 98429
COPPERSTONE # 37	05/12/86	04/05/1986	86-2336	A MC 98430
COPPERSTONE # 38	05/12/86	04/05/1986	86-2337	A MC 98431
COPPERSTONE # 39	05/12/86	04/06/1986	86-2338	A MC 98432
COPPERSTONE # 40	05/12/86	04/08/1986	86-2339	A MC 98433
COPPERSTONE # 41	05/12/86	04/05/1986	86-2340	A MC 98957
COPPERSTONE # 42	05/12/86	04/05/1986	86-2341	A MC 98958
COPPERSTONE # 43	05/12/86	04/05/1986	86-2342	A MC 98959
COPPERSTONE # 44	05/12/86	04/05/1986	86-2343	A MC 98960
COPPERSTONE # 45	05/12/86	04/04/1986	86-2344	A MC 98961
COPPERSTONE # 46	05/12/86	04/04/1986	86-2345	A MC 98962
COPPERSTONE # 47	05/12/86	04/04/1986	86-2346	A MC 98963
COPPERSTONE # 48	05/12/86	04/04/1986	86-2347	A MC 98964
COPPERSTONE # 49	05/12/86	04/04/1986	86-2348	A MC 98965
COPPERSTONE # 50	05/12/86	04/04/1986	86-2349	A MC 98966
COPPERSTONE # 51	05/12/86	04/04/1986	86-2350	A MC 98967
COPPERSTONE # 52	05/12/86	04/05/1986	86-2351	A MC 98968
COPPERSTONE # 53	05/12/86	04/05/1986	86-2352	A MC 98969
COPPERSTONE # 54	05/12/86	04/03/1986	86-2353	A MC 98970
COPPERSTONE # 55	05/12/86	04/03/1986	86-2354	A MC 98971
COPPERSTONE # 56	05/12/86	04/03/1986	86-2355	A MC 98972
COPPERSTONE # 57	05/12/86	04/03/1986	86-2356	A MC 98973
COPPERSTONE # 58	05/12/86	04/03/1986	86-2357	A MC 98974
COPPERSTONE # 59	05/12/86	04/03/1986	86-2358	A MC 98975
COPPERSTONE # 60	05/12/86	04/03/1986	86-2359	A MC 98976
COPPERSTONE # 61	05/12/86	04/03/1986	86-2360	A MC 98977
COPPERSTONE # 62	05/12/86	04/03/1986	86-2361	A MC 98978
COPPERSTONE # 63	05/12/86	04/03/1986	86-2362	A MC 98979
COPPERSTONE # 64	05/12/86	04/06/1986	86-2363	A MC 108058

7:45 A.M.
 PHOENIX, ARIZONA

JUN 13 1986

RECEIVED
 B.L.M. AZ STATE OFFICE

EXHIBIT "A" (CONTINUED)

<u>NAME OF CLAIM</u>	<u>AMENDED RECORDATION DATE</u>	<u>AMENDED LOCATION DATE</u>	<u>AMENDED RECORDATION MICROFICHE #</u>	<u>BLM SERIAL NO.</u>
COPPERSTONE # 65	05/12/86	04/06/1986	86-2364	A MC 108059
COPPERSTONE 101	05/12/86	04/03/1986	86-2365	A MC 144884
COPPERSTONE 102	05/12/86	04/03/1986	86-2366	A MC 144885
COPPERSTONE 103	05/12/86	04/03/1986	86-2367	A MC 144886
COPPERSTONE 104	05/12/86	04/03/1986	86-2368	A MC 144887
COPPERSTONE 105	05/12/86	04/03/1986	86-2369	A MC 144888
COPPERSTONE 106	05/12/86	04/03/1986	86-2370	A MC 144889
COPPERSTONE 107	05/12/86	04/03/1986	86-2371	A MC 144890
COPPERSTONE 108	05/12/86	04/03/1986	86-2372	A MC 144891
COPPERSTONE 109	05/12/86	04/03/1986	86-2373	A MC 144892
COPPERSTONE 110	05/12/86	04/03/1986	86-2374	A MC 144893
COPPERSTONE 111	05/12/86	04/03/1986	86-2375	A MC 144894
COPPERSTONE 112	05/12/86	04/03/1986	86-2376	A MC 144895
COPPERSTONE 113	05/12/86	04/03/1986	86-2377	A MC 144896
COPPERSTONE 114	05/12/86	04/03/1986	86-2378	A MC 144897
COPPERSTONE 115	05/12/86	04/03/1986	86-2379	A MC 144898
COPPERSTONE 116A	05/12/86	04/03/1986	86-2380	A MC 144899
COPPERSTONE 117	05/12/86	04/04/1986	86-2381	A MC 144900
COPPERSTONE 118	05/12/86	04/04/1986	86-2382	A MC 144901
COPPERSTONE 119	05/12/86	04/04/1986	86-2383	A MC 144902
COPPERSTONE 120	05/12/86	04/04/1986	86-2384	A MC 144903
COPPERSTONE 122	05/12/86	04/03/1986	86-2385	A MC 144905
COPPERSTONE 123	05/12/86	04/03/1986	86-2386	A MC 144906
COPPERSTONE 124	05/12/86	04/04/1986	86-2387	A MC 144907
COPPERSTONE 125	05/12/86	04/04/1986	86-2388	A MC 144908
COPPERSTONE 126	05/12/86	04/04/1986	86-2389	A MC 144909
COPPERSTONE 127	05/12/86	04/04/1986	86-2390	A MC 144910
COPPERSTONE 129	05/12/86	04/03/1986	86-2391	A MC 144912
COPPERSTONE 130	05/12/86	04/03/1986	86-2392	A MC 144913
COPPERSTONE 131	05/12/86	04/03/1986	86-2393	A MC 144914
COPPERSTONE 132	05/12/86	04/04/1986	86-2394	A MC 144915
COPPERSTONE 133	05/12/86	04/04/1986	86-2395	A MC 144916
COPPERSTONE 134	05/12/86	04/04/1986	86-2396	A MC 144917
COPPERSTONE 136	05/12/86	04/03/1986	86-2397	A MC 144919
COPPERSTONE 137	05/12/86	04/03/1986	86-2398	A MC 144920
COPPERSTONE 138	05/12/86	04/03/1986	86-2399	A MC 144921
COPPERSTONE 139	05/12/86	04/03/1986	86-2400	A MC 144922
COPPERSTONE 140	05/12/86	04/04/1986	86-2401	A MC 144923
COPPERSTONE 141	05/12/86	04/04/1986	86-2402	A MC 144924
COPPERSTONE 142	05/12/86	04/04/1986	86-2403	A MC 144925
COPPERSTONE 143	05/12/86	04/03/1986	86-2404	A MC 144926
COPPERSTONE 144	05/12/86	04/03/1986	86-2405	A MC 144927
COPPERSTONE 145	05/12/86	04/03/1986	86-2406	A MC 144928
COPPERSTONE 146	05/12/86	04/03/1986	86-2407	A MC 144929
COPPERSTONE 147	05/12/86	04/03/1986	86-2408	A MC 144930
COPPERSTONE 148	05/12/86	04/03/1986	86-2409	A MC 144931
COPPERSTONE 149	05/12/86	04/03/1986	86-2410	A MC 144932
COPPERSTONE 150	05/12/86	04/04/1986	86-2411	A MC 144933
COPPERSTONE 151	05/12/86	04/03/1986	86-2412	A MC 144934
COPPERSTONE 152	05/12/86	04/03/1986	86-2413	A MC 144935
COPPERSTONE 153	05/12/86	04/03/1986	86-2414	A MC 144936
COPPERSTONE 154	05/12/86	04/03/1986	86-2415	A MC 144937
COPPERSTONE 155	05/12/86	04/03/1986	86-2416	A MC 144938
COPPERSTONE 156	05/12/86	04/04/1986	86-2417	A MC 144939
COPPERSTONE 157	05/12/86	04/04/1986	86-2418	A MC 144940
COPPERSTONE 158	05/12/86	04/03/1986	86-2419	A MC 144941
COPPERSTONE 159	05/12/86	04/03/1986	86-2420	A MC 144942
COPPERSTONE 160	05/12/86	04/04/1986	86-2421	A MC 144943
COPPERSTONE 161	05/12/86	04/04/1986	86-2422	A MC 144944
COPPERSTONE 162	05/12/86	04/03/1986	86-2423	A MC 164418
COPPERSTONE 163	05/12/86	04/03/1986	86-2424	A MC 164419
COPPERSTONE 164	05/12/86	04/03/1986	86-2425	A MC 164420
COPPERSTONE 165	05/12/86	04/03/1986	86-2426	A MC 164421
COPPERSTONE 166	05/12/86	04/03/1986	86-2427	A MC 164422
COPPERSTONE 167	05/12/86	04/03/1986	86-2428	A MC 164423
COPPERSTONE 168	05/12/86	04/03/1986	86-2429	A MC 164424
COPPERSTONE 169	05/12/86	04/03/1986	86-2430	A MC 164425

7:45 A.M.
PHOENIX, ARIZONA

JUN 13 1986

RECEIVED
BLM, AZ STATE OFFICE

EXHIBIT "A" (CONTINUED)

<u>NAME OF CLAIM</u>	<u>AMENDED RECORDATION DATE</u>	<u>AMENDED LOCATION DATE</u>	<u>AMENDED RECORDATION MICROFICHE #</u>	<u>BLM SERIAL NO.</u>
COPPERSTONE 170	05/12/86	04/03/1986	86-2431	A MC 164426
COPPERSTONE 171	05/12/86	04/03/1986	86-2432	A MC 164427
COPPERSTONE 172A	05/12/86	04/03/1986	86-2433	A MC 164428
COPPERSTONE 183A	05/12/86	04/03/1986	86-2434	A MC 164439
COPPERSTONE 184	05/12/86	04/03/1986	86-2435	A MC 164440
COPPERSTONE 185	05/12/86	04/03/1986	86-2436	A MC 164441
COPPERSTONE 186	05/12/86	04/03/1986	86-2437	A MC 164442
COPPERSTONE 187	05/12/86	04/03/1986	86-2438	A MC 164443
COPPERSTONE 188	05/12/86	04/03/1986	86-2439	A MC 164444
COPPERSTONE 189	05/12/86	04/03/1986	86-2440	A MC 164445
COPPERSTONE 190	05/12/86	04/03/1986	86-2441	A MC 164446
COPPERSTONE 191	05/12/86	04/03/1986	86-2442	A MC 164447
COPPERSTONE 192A	05/12/86	04/03/1986	86-2443	A MC 164448
COPPERSTONE 210	05/12/86	04/04/1986	86-2444	A MC 164466
COPPERSTONE 211	05/12/86	04/04/1986	86-2445	A MC 164467
COPPERSTONE 212	05/12/86	04/04/1986	86-2446	A MC 164468
COPPERSTONE 213	05/12/86	04/04/1986	86-2447	A MC 164469
COPPERSTONE 214	05/12/86	04/04/1986	86-2448	A MC 164470
COPPERSTONE 215	05/12/86	04/04/1986	86-2449	A MC 164471
COPPERSTONE 216	05/12/86	04/04/1986	86-2450	A MC 164472
COPPERSTONE 217	05/12/86	04/04/1986	86-2451	A MC 164473
COPPERSTONE 218	05/12/86	04/04/1986	86-2452	A MC 164474
COPPERSTONE 219	05/12/86	04/04/1986	86-2453	A MC 164475
COPPERSTONE 220	05/12/86	04/04/1986	86-2454	A MC 164476
COPPERSTONE 221	05/12/86	04/04/1986	86-2455	A MC 164477
COPPERSTONE 222	05/12/86	04/04/1986	86-2456	A MC 164478
COPPERSTONE 223	05/12/86	04/04/1986	86-2457	A MC 164479
COPPERSTONE 224	05/12/86	04/04/1986	86-2458	A MC 164480
COPPERSTONE 225	05/12/86	04/04/1986	86-2459	A MC 164481
COPPERSTONE 226	05/12/86	04/04/1986	86-2460	A MC 164482
COPPERSTONE 227	05/12/86	04/04/1986	86-2461	A MC 164483
COPPERSTONE 228	05/12/86	04/04/1986	86-2462	A MC 164484
COPPERSTONE 229	05/12/86	04/04/1986	86-2463	A MC 164485
COPPERSTONE 230	05/12/86	04/04/1986	86-2464	A MC 164486
COPPERSTONE 231	05/12/86	04/04/1986	86-2465	A MC 164487
COPPERSTONE 232	05/12/86	04/04/1986	86-2466	A MC 164488
COPPERSTONE 233	05/12/86	04/04/1986	86-2467	A MC 164489
COPPERSTONE 234	05/12/86	04/04/1986	86-2468	A MC 164490
COPPERSTONE 235	05/12/86	04/04/1986	86-2469	A MC 164491
COPPERSTONE 236	05/12/86	04/05/1986	86-2470	A MC 164492
COPPERSTONE 237	05/12/86	04/05/1986	86-2471	A MC 164493
COPPERSTONE 238	05/12/86	04/04/1986	86-2472	A MC 164494
COPPERSTONE 239	05/12/86	04/04/1986	86-2473	A MC 164495
COPPERSTONE 240	05/12/86	04/04/1986	86-2474	A MC 164496
COPPERSTONE 241	05/12/86	04/04/1986	86-2475	A MC 164497
COPPERSTONE 242	05/12/86	04/04/1986	86-2476	A MC 164498
COPPERSTONE 243	05/12/86	04/04/1986	86-2477	A MC 164499
COPPERSTONE 244	05/12/86	04/04/1986	86-2478	A MC 164500
COPPERSTONE 245	05/12/86	04/04/1986	86-2479	A MC 164501
COPPERSTONE 246	05/12/86	04/04/1986	86-2480	A MC 164502
COPPERSTONE 247	05/12/86	04/04/1986	86-2481	A MC 164503
COPPERSTONE 248	05/12/86	04/04/1986	86-2482	A MC 164504
COPPERSTONE 249	05/12/86	04/04/1986	86-2483	A MC 164505
COPPERSTONE 250	05/12/86	04/04/1986	86-2484	A MC 164506
COPPERSTONE 251	05/12/86	04/04/1986	86-2485	A MC 164507
COPPERSTONE 252	05/12/86	04/04/1986	86-2486	A MC 164508
COPPERSTONE 253	05/12/86	04/05/1986	86-2487	A MC 164509
COPPERSTONE 254	05/12/86	04/05/1986	86-2488	A MC 164510
COPPERSTONE 255	05/12/86	04/05/1986	86-2489	A MC 164511
COPPERSTONE 256	05/12/86	04/05/1986	86-2490	A MC 164512
COPPERSTONE 257	05/12/86	04/05/1986	86-2491	A MC 164513
COPPERSTONE 258	05/12/86	04/05/1986	86-2492	A MC 164514
COPPERSTONE 259	05/12/86	04/05/1986	86-2493	A MC 164515
COPPERSTONE 260	05/12/86	04/05/1986	86-2494	A MC 164516
COPPERSTONE 261	05/12/86	04/06/1986	86-2495	A MC 164517
COPPERSTONE 262	05/12/86	04/06/1986	86-2496	A MC 164518
COPPERSTONE 263	05/12/86	04/06/1986	86-2497	A MC 164519

7:45 A.M.
PHOENIX, ARIZONA

JUN 13 1986

RECEIVED
B.L.M. AZ STATE OFFICE

EXHIBIT "A" (CONTINUED)

<u>NAME OF CLAIM</u>	<u>AMENDED RECORDATION DATE</u>	<u>AMENDED LOCATION DATE</u>	<u>AMENDED RECORDATION MICROFICHE #</u>	<u>BLM SERIAL NO.</u>
COPPERSTONE 264	05/12/86	04/06/1986	86-2498	A MC 164520
COPPERSTONE 265	05/12/86	04/06/1986	86-2499	A MC 164521
COPPERSTONE 266	05/12/86	04/06/1986	86-2500	A MC 164522
COPPERSTONE 267	05/12/86	04/06/1986	86-2501	A MC 164523
COPPERSTONE 268	05/12/86	04/06/1986	86-2502	A MC 164524
COPPERSTONE 269	05/12/86	04/06/1986	86-2503	A MC 164525
COPPERSTONE 270	05/12/86	04/06/1986	86-2504	A MC 164526
COPPERSTONE 271	05/12/86	04/06/1986	86-2505	A MC 164527
COPPERSTONE 272	05/12/86	04/06/1986	86-2506	A MC 164528
COPPERSTONE 273	05/12/86	04/06/1986	86-2507	A MC 164529
COPPERSTONE 274	05/12/86	04/06/1986	86-2508	A MC 164530
COPPERSTONE 275	05/12/86	04/06/1986	86-2509	A MC 164531
COPPERSTONE 276	05/12/86	04/06/1986	86-2510	A MC 164532
COPPERSTONE 277	05/12/86	04/06/1986	86-2511	A MC 164533
COPPERSTONE 278	05/12/86	04/06/1986	86-2512	A MC 164534
COPPERSTONE 279	05/12/86	04/06/1986	86-2513	A MC 164535
COPPERSTONE 280	05/12/86	04/03/1986	86-2514	A MC 164536
COPPERSTONE 281	05/12/86	04/03/1986	86-2515	A MC 164537
COPPERSTONE 282	05/12/86	04/03/1986	86-2516	A MC 164538
COPPERSTONE 283	05/12/86	04/03/1986	86-2517	A MC 164539
COPPERSTONE 284	05/12/86	04/03/1986	86-2518	A MC 164540
COPPERSTONE 285	05/12/86	04/06/1986	86-2519	A MC 164541
COPPERSTONE 286	05/12/86	04/03/1986	86-2520	A MC 164542
COPPERSTONE 287	05/12/86	04/03/1986	86-2521	A MC 164543
COPPERSTONE 288	05/12/86	04/03/1986	86-2522	A MC 164544
COPPERSTONE 289	05/12/86	04/03/1986	86-2523	A MC 164545
COPPERSTONE 290	05/12/86	04/06/1986	86-2524	A MC 164546
COPPERSTONE 291	05/12/86	04/03/1986	86-2525	A MC 164547
COPPERSTONE 292	05/12/86	04/05/1986	86-2526	A MC 164548
COPPERSTONE 293	05/12/86	04/05/1986	86-2527	A MC 164549
COPPERSTONE 294	05/12/86	04/05/1986	86-2528	A MC 164550
COPPERSTONE 295	05/12/86	04/05/1986	86-2529	A MC 164551
COPPERSTONE 296	05/12/86	04/05/1986	86-2530	A MC 164552
COPPERSTONE 297	05/12/86	04/05/1986	86-2531	A MC 164553
COPPERSTONE 298	05/12/86	04/05/1986	86-2532	A MC 164554
COPPERSTONE 299	05/12/86	04/05/1986	86-2533	A MC 164555
COPPERSTONE 300	05/12/86	04/05/1986	86-2534	A MC 164556
COPPERSTONE 301	05/12/86	04/05/1986	86-2535	A MC 164557
COPPERSTONE 302	05/12/86	04/05/1986	86-2536	A MC 164558
COPPERSTONE 303	05/12/86	04/05/1986	86-2537	A MC 164559
COPPERSTONE 304	05/12/86	04/05/1986	86-2538	A MC 164560
COPPERSTONE 305	05/12/86	04/05/1986	86-2539	A MC 164561
COPPERSTONE 306	05/12/86	04/05/1986	86-2540	A MC 164562
COPPERSTONE 307	05/12/86	04/05/1986	86-2541	A MC 164563
COPPERSTONE 308	05/12/86	04/05/1986	86-2542	A MC 164564
COPPERSTONE 309	05/12/86	04/05/1986	86-2543	A MC 164565
COPPERSTONE 310	05/12/86	04/05/1986	86-2544	A MC 164566
COPPERSTONE 311	05/12/86	04/05/1986	86-2545	A MC 164567
COPPERSTONE 312	05/12/86	04/05/1986	86-2546	A MC 164568
COPPERSTONE 313	05/12/86	04/05/1986	86-2547	A MC 164569
COPPERSTONE 314	05/12/86	04/05/1986	86-2548	A MC 164570
COPPERSTONE 315	05/12/86	04/05/1986	86-2549	A MC 164571
COPPERSTONE 316	05/12/86	04/05/1986	86-2550	A MC 220648
COPPERSTONE 317	05/12/86	04/05/1986	86-2551	A MC 220649
COPPERSTONE 318	05/12/86	04/05/1986	86-2552	A MC 220650
COPPERSTONE 319	05/12/86	04/05/1986	86-2553	A MC 220651
COPPERSTONE 320	05/12/86	04/05/1986	86-2554	A MC 220652
COPPERSTONE 321	05/12/86	04/05/1986	86-2555	A MC 220653
COPPERSTONE 322	05/12/86	04/05/1986	86-2556	A MC 220654
COPPERSTONE 323	05/12/86	04/05/1986	86-2557	A MC 220655
COPPERSTONE 324	05/12/86	04/05/1986	86-2558	A MC 220656
COPPERSTONE 325	05/12/86	04/05/1986	86-2559	A MC 220657
COPPERSTONE 326	05/12/86	04/05/1986	86-2560	A MC 220658
COPPERSTONE 327	05/12/86	04/05/1986	86-2561	A MC 220659
COPPERSTONE 328	05/12/86	04/05/1986	86-2562	A MC 220660
COPPERSTONE 329	05/12/86	04/05/1986	86-2563	A MC 220660
COPPERSTONE 330	05/12/86	04/05/1986	86-2564	A MC 220661

7:45 A.M.
PHOENIX, ARIZONA

JUN 13 1986

RECEIVED
B.L.M. AZ STATE OFFICE

EXHIBIT "A" (CONTINUED)

<u>NAME OF CLAIM</u>	<u>AMENDED RECORDATION DATE</u>	<u>AMENDED LOCATION DATE</u>	<u>AMENDED RECORDATION MICROFICHE #</u>	<u>BLM SERIAL NO.</u>
COPPERSTONE 331	05/12/86	04/05/1986	86-2565	A MC 220662
COPPERSTONE 332	05/12/86	04/05/1986	86-2566	A MC 220663
COPPERSTONE 333	05/12/86	04/05/1986	86-2567	A MC 220664
COPPERSTONE 334	05/12/86	04/05/1986	86-2568	A MC 220665
COPPERSTONE 335	05/12/86	04/05/1986	86-2569	A MC 220666
COPPERSTONE 336	05/12/86	04/05/1986	86-2570	A MC 220667
COPPERSTONE 337	05/12/86	04/05/1986	86-2571	A MC 220668
COPPERSTONE 338	05/12/86	04/05/1986	86-2572	A MC 220669
COPPERSTONE 339	05/12/86	04/05/1986	86-2573	A MC 220670

RECEIVED
B.L.M. AZ STATE OFFICE
JUN 13 1986
7:45 A.M.
PHOENIX, ARIZONA

AZ-1274-4
(April 1982)

UNITED STATES DEPARTMENT OF THE INTERIOR
BUREAU OF LAND MANAGEMENT
ARIZONA STATE OFFICE

EXAMINATION OF CASE/CARD RECORD REQUEST

A SEPARATE FORM MUST BE COMPLETED FOR EACH CASE

SERIAL NUMBER 98 423	TYPE OF CASE Mining
-----------------------------	----------------------------

I W. B. Jensen HAVE READ AND UNDERSTOOD THE WARNINGS
(Signature)

RELATIVE TO TITLE 18 U.S.C. 1001 and 2071 PRINTED ON THIS FORM, AND REQUEST TO EXAMINE THE CASE/CARD RECORD BEARING THE ABOVE SERIAL NUMBER OR NAME. I AGREE NOT TO REMOVE OR ALTER THE CONTENTS OF THIS FILE IN ANY MANNER WHATSOEVER AND NOT REMOVE THE FILE FROM THE ROOM DESIGNATED FOR PUBLIC EXAMINATION OF SUCH RECORDS.

DW Blentzen 6/16/85
PRINT NAME Date

5927 F. Bloomfield
Scottsdale, AZ 85254
ADDRESS (PLEASE PRINT AND INCLUDE ZIP CODE)

-WARNING-

Title 18 U.S. code 1001. Statements or entries generally

Whoever, in any manner within the jurisdiction of any department or agency of the United States knowingly and willfully falsifies, conceals or covers up by any trick, scheme, or device a material fact, or makes any false, fictitious or fraudulent statements or representations, or makes or uses any false writing or document knowing the same to contain any false, fictitious or fraudulent statement or entry, shall be fined not more than \$10,000 or imprisoned not more than five years, or both.

-WARNING-

Title 18 U.S. Code 2071. Concealment, removal, or mutilation generally

Whoever, willfully and unlawfully conceals, removes, mutilates, obliterates, or destroys, or attempts to do so, or, with intent to do so takes and carries away any record, proceeding, map, book, paper, document, or other thing, filed or deposited with any clerk or officer of any court of the United States, or in any public office, or with any judicial or public officer of the United States, shall be fined not more than \$2,000 or imprisoned not more than three years, or both.


(April 1982)

UNITED STATES DEPARTMENT OF THE INTERIOR
BUREAU OF LAND MANAGEMENT
ARIZONA STATE OFFICE

EXAMINATION OF CASE/CARD RECORD REQUEST

A SEPARATE FORM MUST BE COMPLETED FOR EACH CASE

SERIAL NUMBER OR NAME 98423	TYPE OF CASE Mining CLAIM
------------------------------------	----------------------------------

I  HAVE READ AND UNDERSTOOD THE WARNINGS
(Signature)

RELATIVE TO TITLE 18 U.S.C. 1001 and 2071 PRINTED ON THIS FORM, AND REQUEST TO EXAMINE THE CASE/CARD RECORD BEARING THE ABOVE SERIAL NUMBER OR NAME. I AGREE NOT TO REMOVE OR ALTER THE CONTENTS OF THIS FILE IN ANY MANNER WHATSOEVER AND NOT REMOVE THE FILE FROM THE ROOM DESIGNATED FOR PUBLIC EXAMINATION OF SUCH RECORDS.

DAVID G. DEHLIN
PRINT NAME

5-29-85
Date

4901 EAST Kelton Lane Unit 1044

Scottsdale Az 85254
ADDRESS (PLEASE PRINT AND INCLUDE ZIP CODE)

-WARNING-

Title 18 U.S. code 1001. Statements or entries generally

Whoever, in any manner within the jurisdiction of any department or agency of the United States knowingly and willfully falsifies, conceals or covers up by any trick, scheme, or device a material fact, or makes any false, fictitious or fraudulent statements or representations, or makes or uses any false writing or document knowing the same to contain any false, fictitious or fraudulent statement or entry, shall be fined not more than \$10,000 or imprisoned not more than five years, or both.

-WARNING-

Title 18 U.S. Code 2071. Concealment, removal, or mutilation generally

Whoever, willfully and unlawfully conceals, removes, mutilates, obliterates, or destroys, or attempts to do so, or, with intent to do so takes and carries away any record, proceeding, map, book, paper, document, or other thing, filed or deposited with any clerk or officer of any court of the United States, or in any public office, or with any judicial or public officer of the United States, shall be fined not more than \$2,000 or imprisoned not more than three years, or both.

AZ-1274-4
(April 1982)

UNITED STATES DEPARTMENT OF THE INTERIOR
BUREAU OF LAND MANAGEMENT
ARIZONA STATE OFFICE

EXAMINATION OF CASE/CARD RECORD REQUEST

A SEPARATE FORM MUST BE COMPLETED FOR EACH CASE

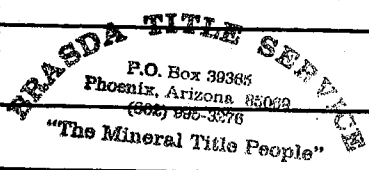
SERIAL NUMBER OR NAME	<i>Lead</i>	TYPE OF CASE
<i>ANC 98423</i>		<i>Mining</i>

I *[Signature]* (Signature) HAVE READ AND UNDERSTOOD THE WARNINGS

RELATIVE TO TITLE 18 U.S.C. 1001 and 2071 PRINTED ON THIS FORM, AND REQUEST TO EXAMINE THE CASE/CARD RECORD BEARING THE ABOVE SERIAL NUMBER OR NAME. I AGREE NOT TO REMOVE OR ALTER THE CONTENTS OF THIS FILE IN ANY MANNER WHATSOEVER AND NOT REMOVE THE FILE FROM THE ROOM DESIGNATED FOR PUBLIC EXAMINATION OF SUCH RECORDS.

PRINT NAME _____

6/1/83
Date



ADDRESS (PLEASE PRINT AND INCLUDE ZIP CODE) _____

-WARNING-

Title 18 U.S. code 1001. Statements or entries generally

Whoever, in any manner within the jurisdiction of any department or agency of the United States knowingly and willfully falsifies, conceals or covers up by any trick, scheme, or device a material fact, or makes any false, fictitious or fraudulent statements or representations, or makes or uses any false writing or document knowing the same to contain any false, fictitious or fraudulent statement or entry, shall be fined not more than \$10,000 or imprisoned not more than five years, or both.

-WARNING-

Title 18 U.S. Code 2071. Concealment, removal, or mutilation generally

Whoever, willfully and unlawfully conceals, removes, mutilates, obliterates, or destroys, or attempts to do so, or, with intent to do so takes and carries away any record, proceeding, map, book, paper, document, or other thing, filed or deposited with any clerk or officer of any court of the United States, or in any public office, or with any judicial or public officer of the United States, shall be fined not more than \$2,000 or imprisoned not more than three years, or both.

NOTICE!!

These documents have been scanned!

Do not place un-scanned documents beneath this notice!

Do not remove this notice from this file!

GPO Jacket No. 560-102
Print Order 61540
Rise Business Services, LLC
Job=AZ15 8/14/2019



Box Number= AZ15228



Claim Begin-End: AMC98423-AMC98433

6 Location Notices-Amendments and Supporting Documents



AZ15228-6

AMC113312-AMC116478

15

NW

NE

Section 14

30 31

33 32

SW

SE

34 35


1/4 cor.

38 37 36



NW

COPPER
PEAK



40

NE

SW

SE

Section 23

22

Scale 1" = 1000'

PLAT OF Copperstone Lode Claims 30 Thru 40

Yuma County, Pima District, Arizona

T. 6. N. R. 20. W G.S.R.B.M.

Locator: Dan Patch U.S. Citizen

P.O. Box 124 Quartzsite, Az. 85346

RECEIVED
B.L.M. AZ STATE OFFICE

MAR 19 1980

10:00 A.M.

PHOENIX, ARIZONA

98423

ARIZONA

AMENDED AND ADDITIONAL CERTIFICATE OF LOCATION OF LODE MINING CLAIM

THIS IS TO CERTIFY THAT Dan Patch, owner of the Copperstone # 30 Lode Mining Claim originally located on March 4, 1980 and recorded in Book 1151, Page(s) 145 of La Paz County, Arizona, hereby amends, locates, and claims in compliance with all federal, state and local laws and customs applicable thereto the following described valuable lode or vein mineral deposit:

The name of this claim is the Copperstone # 30 Lode Mining Claim. This claim is 1500 feet in length and 600 feet in width. The general course of this claim is North and it is situated in the Plomosa Mining District, La Paz County, Arizona. The monument at which this location notice is posted lies within the boundaries of the claim within approximately 25 feet of Corner No. 1. This claim runs from the location monument on which this notice is posted 1495 feet in a northerly direction to the north end line and 5 feet in a southerly direction to the south end line and is also marked by six monuments, one at each corner and one at the center of each end line of the claim, making the claim in the form of a parallelogram. The location monument at which this notice is posted is situated within Section 14, T. 6 North, R. 20 West, G.&S.R.M., and this claim encompasses portions of the quarter section, subdivision(s), Section(s), Township and Range as follows:

NE 1/4 Section 14, T6N, R20W G+S.R.M.

The locality of this claim with reference to some natural object or permanent monument and additional information (if any) concerning its locality are as follows:

beginning at the Northwest corner of Section 13, T. 6 North R. 20 West, G.&S.R.M., thence South 1500 feet, and West 600 feet to Corner No. 1; thence West 300 feet to the South End Center; thence West 300 feet to Corner No. 2; thence North 1500 feet to Corner No. 3; thence East 300 feet to the North End Center; thence East 300 feet to Corner No. 4; thence South 1500 feet to Corner No. 1.

This Certificate is prepared, posted, and recorded as an amendment of the original location for the purposes of appropriating under the Mining Law of 1872, as amended, and the laws of the State of Arizona all ground within the boundaries herein defined, and for the purpose of correcting any error, irregularity, omission, incompleteness or defect, if any, which may have existed or may exist in the original location or record thereof, and is made without waiver, abandonment or release of any rights acquired or held under or by virtue of said original location and to secure all the benefits of the mining law. In the event said original location is found to be void, or ineffective for any reason, then this location shall be an original location and this certificate an original certificate.

DATED AND POSTED on the ground the 3rd day of April, 1986.

RECEIVED B.L.M. AZ STATE OFFICE

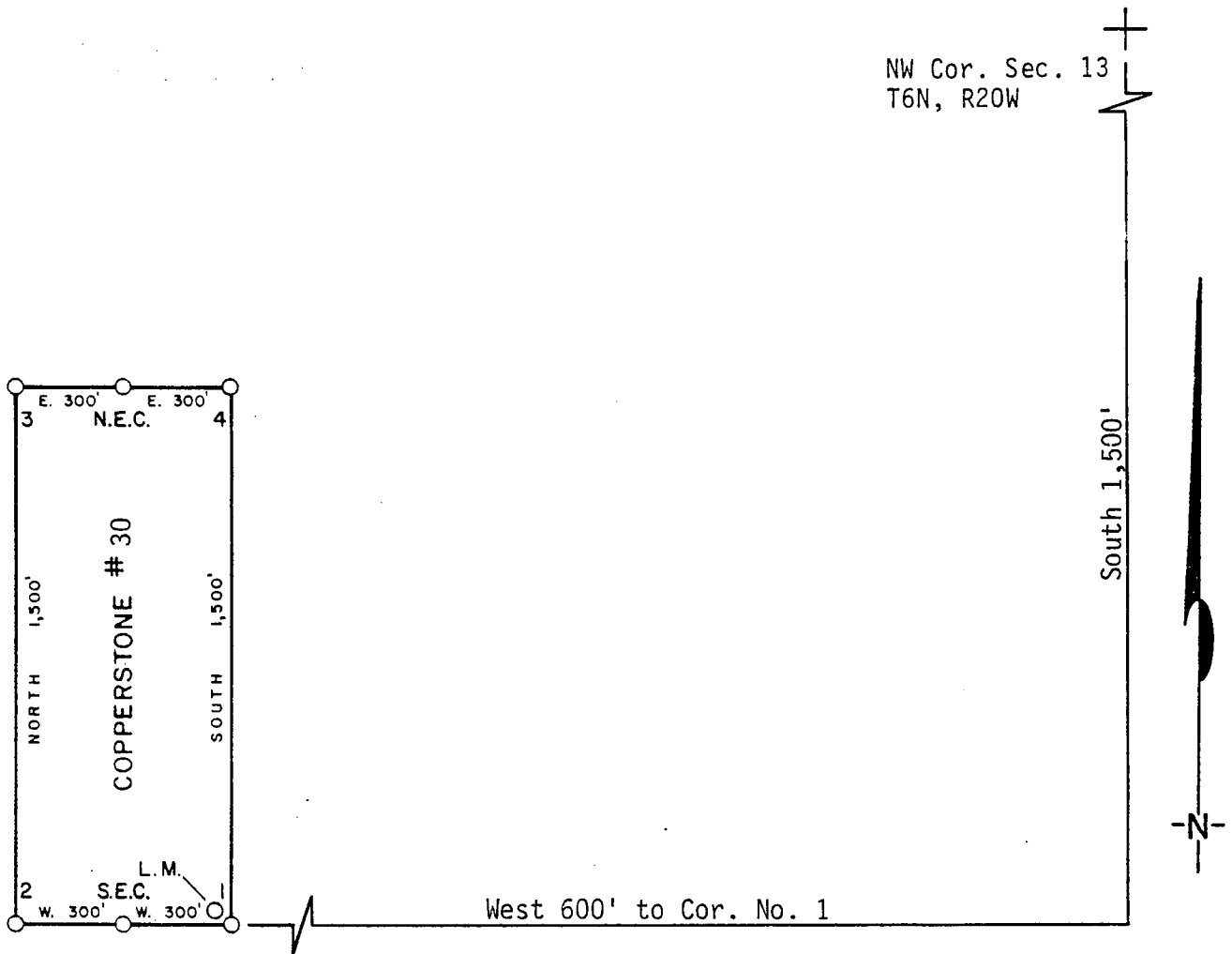
JUN 13 1986

1:45 A.M. PHOENIX, ARIZONA

Locator(s) Dan Patch P. O. Box 124 Quartzsite, Arizona 85346 By [Signature], Agent

PLAT OF LODE CLAIM

(To be Attached to Recorded Copy of Amended and Additional
Certificate of Location Pursuant to A. R. S. & 27-203)



1. Name of Claim Copperstone # 30
2. Type of Claim Lode
3. The Claim is located in Sections 14, Township 6N, Range 20W, G. & S. R. M.
4. Scale: 1" = 500'
5. The Claim is situated in La Paz, County, Arizona.
6. Type of corner and location monuments used: 4" diameter P.V.C.

Instructions for Completion:


- (i) If land is surveyed, a corner of the claim must be tied by a course and distance to a monument of the Public Land Survey; if the land is unsurveyed, a corner must be tied by course and distance to an established survey monument of a United States Government Agency or a United States Mineral Monument; if no such monuments are available, one corner of the claim must be tied by course and distance to some prominent natural object or other permanent monument as shown on Plat.
- (ii) North arrow must be shown on Plat.
- (iii) Bearing and distances between corners must be shown on Plat.

RECEIVED
B.L.M. AZ STATE OFFICE

JUN 13 1986

PHOENIX, AR

86- 2329



RECORDED IN OFFICIAL RECORDS
OF LA PAZ COUNTY, ARIZONA

MAY 12 11 35 AM '86

Lois K. Hesse, COUNTY RECORDER

FEE 5- PGS 3-3

INDEXED
MICROFILMED

Notice of Mining Location

LODE CLAIM

TO ALL WHOM IT MAY CONCERN:

This Mining Claim, the name of which is the Copperstone #30 Mining Claim, situate on land belonging to the United States of America, and in which there are valuable mineral deposits, was entered upon and located for the purpose of exploration and purchase by

DAN PATCH

A citizen of The United States

(Locator must insert either "A Citizen of the United States," or "Who has declared his intention to become a Citizen of the United States.") the undersigned, on the 4th day of MARCH, 1980

The length of this claim is 1500 feet and 0 claim 1500 feet in a North direction and 0 feet in a South direction from the center of the LOCATION STATE discovery shaft, at which this notice is posted, lengthwise of the claim together with 300 feet in width of the surface grounds, on each side of the center of said claim. The general course of the lode deposit and premises is from the North to the South

The claim is situated and located in the PLUMOSA Mining District, in YUMA county, in the State of Arizona, about 1000'

in a Southwesterly direction from U.S. G.V.T. Survey Section Corner 11/12 T. 6 N. R. 20 W. G.S.R.B.M.

This claim is in 14/13 the N.E. 1/4 of Sec. 14 and joins Copperstone #31 on the west their side lines are common

The surface boundaries of the claim are marked upon the ground as follows:

Beginning at A STATE

at a point in a WEST direction 300 feet from the LOCATION STATE discovery shaft (at which this notice is posted), being in the center of the SOUTH

end line of said claim; thence WEST 300 feet to a STATE corner of said claim;

thence NORTH 1500 feet to a STATE being at the Northwest corner of said claim; thence EAST 300 feet

to a STATE at the center of the NORTH end of this claim; thence EAST 300 feet to a STATE being at the

Northeast corner of said claim; thence SOUTH 1500 feet to a STATE at the Southeast corner of said claim;

thence West 300 feet to the place of beginning.

Dated and posted on the ground this 4th day of MARCH, 1980

Dan Patch

P.O. Box 124 QUARTSITE AZ. 85346

Witness

Locator(s)

RECEIVED

B.L.M. AZ STATE OFFICE

MAR 19 1980

10:00 A.M.
PHOENIX, ARIZONA

STATE OF ARIZONA }
COUNTY OF _____ } ss.

I hereby certify that the within instrument was filed and recorded at request of _____

Witness my hand and official seal the day and year aforesaid.

County Recorder.

By _____ Deputy Recorder.

on _____ at _____

M, Docket

Fee \$4.00

Indexed	Photostat Compared	Biotted
---------	--------------------	---------

Page _____

05983

State of Arizona
County of Yuma ss

I hereby certify that the within instrument
was filed and recorded at the request of

Don Patch
1980 MAR 7 AM 11 28

Docket 1151

Page 145-147

Witness my hand and official seal the day
and year aforesaid.

GLENYS E. SCHMITT



Glenys E. Schmitt
County Recorder

3⁰⁰

*P.O. Box 124
Quartzsite, Az
85346*

RECEIVED
B.L.M. AZ STATE OFFICE

MAR 19 1980

10:00 A.M.
PHOENIX, ARIZONA

ARIZONA

AMENDED AND ADDITIONAL CERTIFICATE OF LOCATION OF LODE MINING CLAIM

THIS IS TO CERTIFY THAT Dan Patch, owner of the Copperstone # 31 Lode Mining Claim originally located on MARCH 4, 1980 and recorded in Book 1151, Page(s) 148 of La Paz County, Arizona, hereby amends, locates, and claims in compliance with all federal, state and local laws and customs applicable thereto the following described valuable lode or vein mineral deposit:

The name of this claim is the Copperstone # 31 Lode Mining Claim. This claim is 1500 feet in length and 600 feet in width. The general course of this claim is North-South and it is situated in the Plomosa Mining District, La Paz County, Arizona. The monument at which this location notice is posted lies within the boundaries of the claim within approximately 25 feet of Corner No. 1. This claim runs from the location monument on which this notice is posted 1495 feet in a northenty direction to the north end line and 5 feet in a southerly direction to the south end line and is also marked by six monuments, one at each corner and one at the center of each end line of the claim, making the claim in the form of a parallelogram. The location monument at which this notice is posted is situated within Section 14, T. 6 North, R. 20 West, G.&S.R.M., and this claim encompasses portions of the quarter section, subdivision(s), Section(s), Township and Range as follows:

NE 1/4 Section 14, T6N, R20W G+S.R.M.

The locality of this claim with reference to some natural object or permanent monument and additional information (if any) concerning its locality are as follows:

beginning at the Northwest corner of Section 13, T. 6 North R. 20 West, G.&S.R.M., thence south 1500 feet, and west 600 feet to Corner No. 1; thence east 300 feet to the south End Center; thence east 300 feet to Corner No. 2; thence north 1500 feet to Corner No. 3; thence west 300 feet to the north End Center; thence west 300 feet to Corner No. 4; thence south 1500 feet to Corner No. 1.

This Certificate is prepared, posted, and recorded as an amendment of the original location for the purposes of appropriating under the Mining Law of 1872, as amended, and the laws of the State of Arizona all ground within the boundaries herein defined, and for the purpose of correcting any error, irregularity, omission, incompleteness or defect, if any, which may have existed or may exist in the original location or record thereof, and is made without waiver, abandonment or release of any rights acquired or held under or by virtue of said original location and to secure all the benefits of the mining law. In the event said original location is found to be void, or ineffective for any reason, then this location shall be an original location and this certificate an original certificate.

DATED AND POSTED on the ground the 3rd day of April, 1986.

RECEIVED
B.L.M. AZ STATE OFFICE

Locator(s) Dan Patch

P. O. Box 124

JUN 13 1986

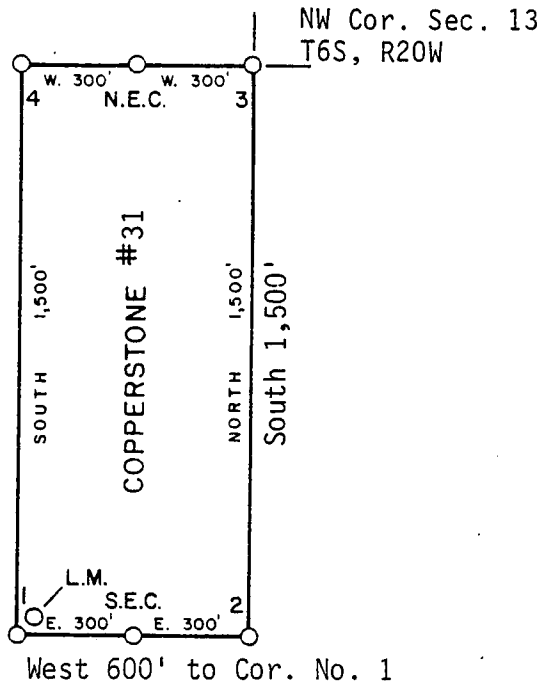
Quartzsite, Arizona 85346

7:45 A.M.
PHOENIX, ARIZONA

By Hans [Signature], Agent

PLAT OF LODE CLAIM

(To be Attached to Recorded Copy of Amended and Additional
Certificate of Location Pursuant to A. R. S. & 27-203)



1. Name of Claim Copperstone # 31
2. Type of Claim Lode
3. The Claim is located in Sections 14, Township 6N, Range 20W, G. & S. R. M.
4. Scale: 1" = 500'
5. The Claim is situated in La Paz, County, Arizona.
6. Type of corner and location monuments used: 4" diameter P.V.C.


Instructions for Completion:

- (i) If land is surveyed, a corner of the claim must be tied by a course and distance to a monument of the Public Land Survey; if the land is unsurveyed, a corner must be tied by course and distance to an established survey monument of a United States Government Agency or a United States Mineral Monument; if no such monuments are available, one corner of the claim must be tied by course and distance to some prominent natural object or other permanent monument as shown on Plat.
- (ii) North arrow must be shown on Plat.
- (iii) Bearing and distances between corners must be shown on Plat.

RECEIVED
B.L.M. AZ STATE OFFICE

JUN 13 1986

7:45 P.M.
PHOENIX, ARIZONA (44)



RECORDED IN OFFICIAL RECORDS
OF LA PAZ COUNTY, ARIZONA
MAY 12 11 35 AM '86
Lois K. Hesse, COUNTY RECORDER
FEE 5- PGS 3-3

**INDEXED
MICROFILMED**

Notice of Mining Location

LODE CLAIM

TO ALL WHOM IT MAY CONCERN:

This Mining Claim, the name of which is the Copperstone # 31 Mining Claim, situate on land belonging to the United States of America, and in which there are valuable mineral deposits, was entered upon and located for the purpose of exploration and purchase by

DAN PATCH

A CITIZEN OF THE UNITED STATES

(Locator must insert either "A Citizen of the United States," or "Who has declared his intention to become a Citizen of the United States.") the undersigned, on the 4TH day of MARCH, 1980

The length of this claim is 1500 feet and E claim 1500 feet in a North direction and 0 feet in a SOUTH direction from the center of the LOCATION STATE discovery shaft, at which this notice is posted, lengthwise of the claim together with 300 feet in width of the surface grounds, on each side of the center of said claim. The general course of the lode deposit and premises is from the North to the South.

The claim is situated and located in the PIOMOSA Mining District, in

Yuma county, in the State of Arizona, about 100'

in a Southerly direction from U.S. Gov. Survey Section

Corner 4/4 24/13 T.6N. R.20W. G.S.R.B.M. and is in the N.E. 1/4 of Section 14. It joins Copperstone #5 on the South. Their end lines are common.

The surface boundaries of the claim are marked upon the ground as follows:

Beginning at A STAKE

at a point in a EAST direction 300 feet from the LOCATION STATE discovery shaft (at which this notice is posted), being in the center of the SOUTH

end line of said claim; thence EAST 300 feet to a STAKE, being the SOUTH EAST corner of said claim;

thence North 1500 feet to a STAKE being at the Northeast corner of said claim; thence West 300 feet

to a STAKE at the center of the North end of this claim;

thence West 300 feet to a STAKE, being at the Northwest corner of said claim; thence South 1500 feet

to a STAKE at the Southwest corner of said claim; thence East 300 feet to the place of beginning.

Dated and posted on the ground this 4TH day of MARCH, 1980.

Dan Patch
P.O. Box 124 Quartzsite Az. 85346
Witness Locator(s)

INDEXED

STATE OF ARIZONA
COUNTY OF Yuma ss.

I hereby certify that the within instrument was filed and recorded at request of Dan Patch

05984
RECEIVED
B.L.M. AZ STATE OFFICE

Witness my hand and official seal the day and year aforesaid.

Glenye E. Schmitt
County Recorder.

MAR 19 1980

By _____ Deputy Recorder.

1980 MAR 7 AM 11 28

10:00 A.M.
PHOENIX, ARIZONA

Indexed	Photostat Compared	Blotted
---------	--------------------	---------

M, Docket 1151

Page 148

ARIZONA

AMENDED AND ADDITIONAL CERTIFICATE OF LOCATION OF LODE MINING CLAIM

THIS IS TO CERTIFY THAT Dan Patch, owner of the Copperstone # 32 Lode Mining Claim originally located on March 4, 1980 and recorded in Book 1151, Page(s) 149 of La Paz County, Arizona, hereby amends, locates, and claims in compliance with all federal, state and local laws and customs applicable thereto the following described valuable lode or vein mineral deposit:

The name of this claim is the Copperstone # 32 Lode Mining Claim. This claim is 1500 feet in length and 600 feet in width. The general course of this claim is North-South and it is situated in the Plomosa Mining District, La Paz County, Arizona. The monument at which this location notice is posted lies within the boundaries of the claim within approximately 25 feet of Corner No. 1. This claim runs from the location monument on which this notice is posted 1495 feet in a southerly direction to the south end line and 5 feet in a northerly direction to the north end line and is also marked by six monuments, one at each corner and one at the center of each end line of the claim, making the claim in the form of a parallelogram. The location monument at which this notice is posted is situated within Section 14, T. 6 North, R. 20 West, G.&S.R.M., and this claim encompasses portions of the quarter section, subdivision(s), Section(s), Township and Range as follows:

NE 1/4 and SE 1/4 Section 14, T6N, R20W G+S.R.M.

The locality of this claim with reference to some natural object or permanent monument and additional information (if any) concerning its locality are as follows:

beginning at the Northwest corner of Section 13, T. 6 North R. 20 West, G.&S.R.M., thence South 1500 feet, and West 600 feet to Corner No. 1; thence East 300 feet to the North End Center; thence East 300 feet to Corner No. 2; thence South 1500 feet to Corner No. 3; thence West 300 feet to the South End Center; thence West 300 feet to Corner No. 4; thence North 1500 feet to Corner No. 1.

This Certificate is prepared, posted, and recorded as an amendment of the original location for the purposes of appropriating under the Mining Law of 1872, as amended, and the laws of the State of Arizona all ground within the boundaries herein defined, and for the purpose of correcting any error, irregularity, omission, incompleteness or defect, if any, which may have existed or may exist in the original location or record thereof, and is made without waiver, abandonment or release of any rights acquired or held under or by virtue of said original location and to secure all the benefits of the mining law. In the event said original location is found to be void, or ineffective for any reason, then this location shall be an original location and this certificate an original certificate.

DATED AND POSTED on the ground the 3rd day of April, 1986.

RECEIVED B.L.M. AZ STATE OFFICE

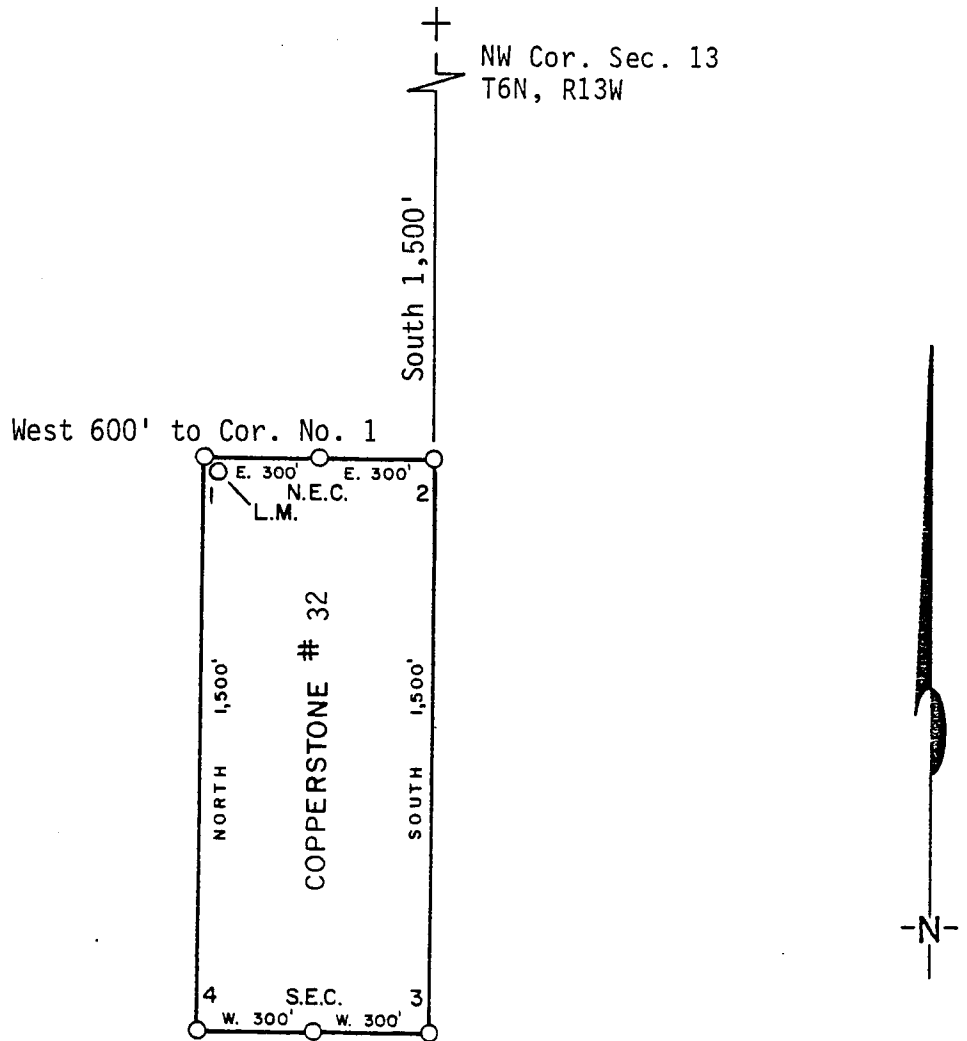
JUN 13 1986

7:45 A.M. PHOENIX, ARIZONA

Locator(s) Dan Patch P. O. Box 124 Quartzsite, Arizona 85346 By [Signature], Agent

PLAT OF LODE CLAIM

(To be Attached to Recorded Copy of Amended and Additional
Certificate of Location Pursuant to A. R. S. & 27-203)



1. Name of Claim Copperstone # 32
2. Type of Claim Lode
3. The Claim is located in Sections 14, Township 6N, Range 20W, G. & S. R. M.
4. Scale: 1" = 500'
5. The Claim is situated in La Paz, County, Arizona.
6. Type of corner and location monuments used: 4" diameter P.V.C.


Instructions for Completion:

RECEIVED
B.L.M. AZ STATE OFFICE

JUN 13 1986

7:40 A.
PHOENIX, ARIZONA

- (i) If land is surveyed, a corner of the claim must be tied by a course and distance to a monument of the Public Land Survey; if the land is unsurveyed, a corner must be tied by course and distance to an established survey monument of a United States Government Agency or a United States Mineral Monument; if no such monuments are available, one corner of the claim must be tied by course and distance to some prominent natural object or other permanent monument as shown on Plat.
- (ii) North arrow must be shown on Plat.
- (iii) Bearing and distances between corners must be shown on Plat.



RECORDED IN OFFICIAL RECORDS
OF LA PAZ COUNTY, ARIZONA
MAY 12 11 35 AM '86
Lois K. Hesse, COUNTY RECORDER
FEE 5 - PGS 3-3

INDEXED
MICROFILMED

Office of Mining Location

LODE CLAIM

TO ALL WHOM IT MAY CONCERN:

This Mining Claim, the name of which is the Copperstone #32 Mining Claim, situate on land belonging to the United States of America, and in which there are valuable mineral deposits, was entered upon and located for the purpose of exploration and purchase by

DAN PATCH

A CITIZEN OF THE UNITED STATES

(Locator must insert either "A Citizen of the United States," or "Who has declared his intention to become a Citizen of the United States.") the undersigned, on the 4th day of MARCH, 1980

The length of this claim is 1500 feet and I claim 1500 feet in a SOUTH direction and 0 feet in a NORTH direction from the center of the LOCATION STAKE, at which this notice is posted, lengthwise of the claim together with 300 feet in width of the surface grounds, on each side of the center of said claim. The general course of the lode deposit and premises is from the NORTH to the SOUTH

The claim is situated and located in the PLUMOSA Mining District in

YUMA

county, in the State of Arizona, about 1600

in a Southerly direction from U.S. GVT. SURVEY SECTION CORNER 11/12 T. & N. R. 20 W G.S.R.B.M. AND IS IN THE W 1/2 OF SECTION 14 THIS CLAIM JOINS COPPERSTONE #31 ON THE SOUTH, THEIR END LINES ARE COMMON

The surface boundaries of the claim are marked upon the ground as follows:

Beginning at A STAKE

at a point in a EAST direction 300 feet from the LOCATION STAKE (at which this notice is posted), being in the center of the NORTH

end line of said claim; thence EAST 300 feet to a STAKE, being the NORTHEAST corner of said claim;

thence SOUTH 1500 feet to a STAKE being at the SOUTHEAST corner of said claim; thence WEST 300 feet

to a STAKE at the center of the SOUTH end of this claim; thence WEST 300 feet to a STAKE, being at the

SOUTHWEST corner of said claim; thence NORTH 1500 feet to a STAKE at the NORTHWEST corner of said claim;

thence EAST 300 feet to the place of beginning.

Dated and posted on the ground this 4th day of MARCH, 1980

RECEIVED
B.L.M. AZ STATE OFFICE

Dan Patch

MAR 19 1980

PO Box 124 Quartzsite AZ 85346

Witness

Locator(s)

10:00 A.M.
PHOENIX, ARIZONA
STATE OF ARIZONA
COUNTY OF Yuma ss.

INDEXED

05985

Witness my hand and official seal the day and year aforesaid.

Glenn E. Schmitt
County Recorder.


I hereby certify that the within instrument was filed and recorded at request of Dan Patch

1980 MAR 7 AM 11 28

on _____ at _____

_____ M, Docket 1151

Page 149



Indexed	Photostat Compared	Blotted
	MICROFILMED	

ARIZONA

AMENDED AND ADDITIONAL CERTIFICATE OF LOCATION OF LODE MINING CLAIM

THIS IS TO CERTIFY THAT Dan Patch, owner of the Copperstone # 33 Lode Mining Claim originally located on March 4, 1980 and recorded in Book 1151, Page(s) 150 of La Paz County, Arizona, hereby amends, locates, and claims in compliance with all federal, state and local laws and customs applicable thereto the following described valuable lode or vein mineral deposit:

The name of this claim is the Copperstone # 33 Lode Mining Claim. This claim is 1500 feet in length and 600 feet in width. The general course of this claim is North-South and it is situated in the Plomosa Mining District, La Paz County, Arizona. The monument at which this location notice is posted lies within the boundaries of the claim within approximately 25 feet of Corner No. 1. This claim runs from the location monument on which this notice is posted 1495 feet in a southerly direction to the south end line and 5 feet in a northerly direction to the north end line and is also marked by six monuments, one at each corner and one at the center of each end line of the claim, making the claim in the form of a parallelogram. The location monument at which this notice is posted is situated within Section 14, T. 6 North, R. 20 West, G.&S.R.M., and this claim encompasses portions of the quarter section, subdivision(s), Section(s), Township and Range as follows:

NE 1/4 AND SE 1/4 SECTION 14, T 6 N, R 20 W G + S. R. M.

The locality of this claim with reference to some natural object or permanent monument and additional information (if any) concerning its locality are as follows:

beginning at the Northwest corner of Section 13, T. 6 North R. 20 West, G.&S.R.M., thence South 1500 feet, and West 600 feet to Corner No. 1; thence West 300 feet to the North End Center; thence West 300 feet to Corner No. 2; thence South 1500 feet to Corner No. 3; thence East 300 feet to the South End Center; thence East 300 feet to Corner No. 4; thence North 1500 feet to Corner No. 1.

This Certificate is prepared, posted, and recorded as an amendment of the original location for the purposes of appropriating under the Mining Law of 1872, as amended, and the laws of the State of Arizona all ground within the boundaries herein defined, and for the purpose of correcting any error, irregularity, omission, incompleteness or defect, if any, which may have existed or may exist in the original location or record thereof, and is made without waiver, abandonment or release of any rights acquired or held under or by virtue of said original location and to secure all the benefits of the mining law. In the event said original location is found to be void, or ineffective for any reason, then this location shall be an original location and this certificate an original certificate.

DATED AND POSTED on the ground the 3rd day of April, 1986.

RECEIVED B.L.M. AZ STATE OFFICE

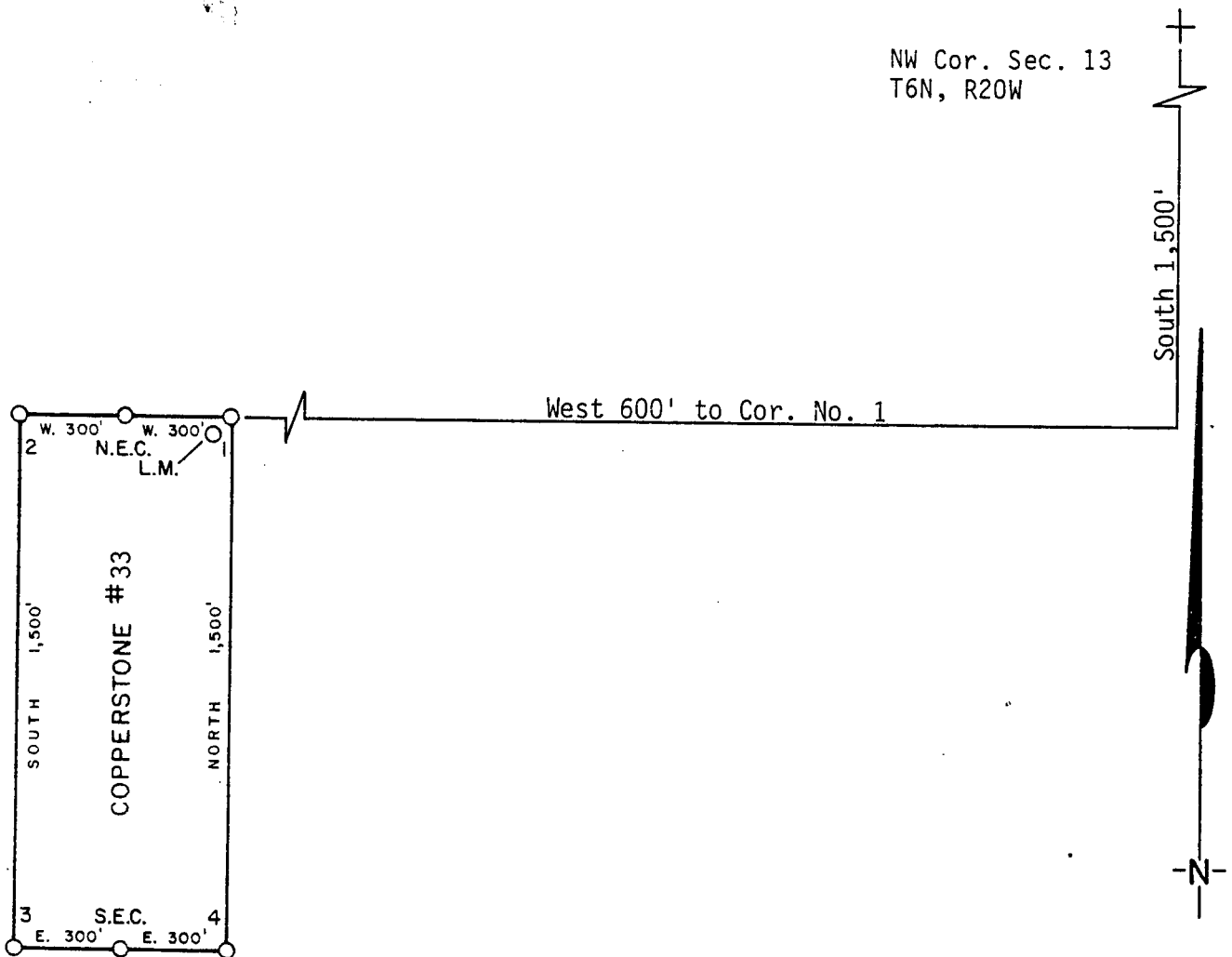
JUN 13 1986

7:45 A.M. PHOENIX, ARIZONA

Locator(s) Dan Patch P. O. Box 124 Quartzsite, Arizona 85346 By [Signature], Agent

PLAT OF LODE CLAIM

(To be Attached to Recorded Copy of Amended and Additional
Certificate of Location Pursuant to A. R. S. & 27-203)



1. Name of Claim Copperstone # 33
2. Type of Claim Lode
3. The Claim is located in Sections 14, Township 6N, Range 20W, G. & S. R. M.
4. Scale: 1" = 500'
5. The Claim is situated in La Paz, County, Arizona.
6. Type of corner and location monuments used: 4" diameter P.V.C.

Instructions for Completion:

- (i) If land is surveyed, a corner of the claim must be tied by a course and distance to a monument of the Public Land Survey; if the land is unsurveyed, a corner must be tied by course and distance to an established survey monument of a United States Government Agency or a United States Mineral Monument; if no such monuments are available, one corner of the claim must be tied by course and distance to some prominent natural object or other permanent monument as shown on Plat.
- (ii) North arrow must be shown on Plat.
- (iii) Bearing and distances between corners must be shown on Plat.


RECEIVED
B.L.M. AZ STATE OFFICE

JUN 13 1986

7:40 AM

PHOENIX, ARIZONA

86- 2332



RECORDED IN OFFICIAL RECORDS
OF LA PAZ COUNTY, ARIZONA

MAY 12 11 35 AM '06

Lois K. Hesse, COUNTY RECORDER

EE 5 - PGS 3-3

INDEXED

MICROFILMED

Notice of Mining Location
LODE CLAIM

TO ALL WHOM IT MAY CONCERN:

This Mining Claim, the name of which is the Copperstone # 33
Mining Claim, situate on land belonging to the United States of America, and in which there are valuable mineral deposits, was entered upon and located for the purpose of exploration and purchase by

DAN PATCH
A citizen of the United States
(Locator must insert either "A Citizen of the United States," or "Who has declared his intention to become a Citizen of the United States.")
the undersigned, on the 4th day of MARCH, 1980

The length of this claim is 1500 feet and I claim 1500 feet in a SOUTH direction and 0 feet in a NORTH direction from the center of the LOCATION STAKE shaft, at which this notice is posted, lengthwise of the claim together with 300 feet in width of the surface grounds, on each side of the center of said claim. The general course of the lode deposit and premises is from the NORTH to the SOUTH.

The claim is situated and located in the PLUMOSA Mining District, in YUMA county, in the State of Arizona, about 2000' in a Southwesterly direction from U.S. G.T. Survey Section Corner 11/12 T.6.N. R.20.W. AND IN THE EAST 1/2 OF Sec. 14 14/13 adjoining Copperstone # 32 on the WEST their side lines being common. RECEIVED B.L.M. AZ STATE OFFICE

The surface boundaries of the claim are marked upon the ground as follows:
Beginning at A STAKE MAR 19 1980

at a point in a WEST direction 300 10:00 A.M.
the LOCATION STAKE (at which this notice is posted), being in the center of the NORTH PHOENIX, ARIZONA

end line of said claim; thence WEST 300 feet to a STAKE
being the Northwest corner of said claim;
thence SOUTH 1500 feet to a STAKE being at the Southwest corner of said claim; thence EAST 300 feet to a STAKE at the center of the SOUTH end of this claim; thence EAST 300 feet to a STAKE being at the Southeast corner of said claim; thence NORTH 1500 feet to a STAKE at the Northeast corner of said claim; thence WEST 300 feet to the place of beginning.

Dated and posted on the ground this 4th day of MARCH, 1980.

Dan Patch
Witness
Locator(s)
P.O. Box 124 Quartzsite Ar. 85346

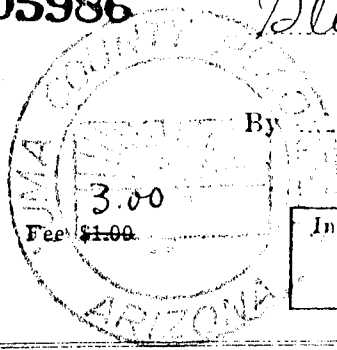
STATE OF ARIZONA
COUNTY OF Yuma ss.
I hereby certify that the within instrument was filed and recorded at request of Dan Patch

INDEXED

Witness my hand and official seal the day and year aforesaid.

05986

Glenys E. Schmitt
County Recorder.



on 1980 MAR 7 AM 11 28 at
M, Docket 1151
Page 150

By _____ Deputy Recorder.

Indexed	Photostat Compared	Blotted
---------	--------------------	---------

ARIZONA

AMENDED AND ADDITIONAL CERTIFICATE OF LOCATION OF LODE MINING CLAIM

THIS IS TO CERTIFY THAT Dan Patch, owner of the Copperstone # 34 Lode Mining Claim originally located on March 4, 1980 and recorded in Book 1151, Page(s) 151 of La Paz County, Arizona, hereby amends, locates, and claims in compliance with all federal, state and local laws and customs applicable thereto the following described valuable lode or vein mineral deposit:

The name of this claim is the Copperstone # 34 Lode Mining Claim. This claim is 1500 feet in length and 600 feet in width. The general course of this claim is North-South and it is situated in the Plomosa Mining District, La Paz County, Arizona. The monument at which this location notice is posted lies within the boundaries of the claim within approximately 25 feet of Corner No. 1. This claim runs from the location monument on which this notice is posted 1495 feet in a northerly direction to the north end line and 5 feet in a southerly direction to the south end line and is also marked by six monuments, one at each corner and one at the center of each end line of the claim, making the claim in the form of a parallelogram. The location monument at which this notice is posted is situated within Section 14, T. 6 North, R. 20 West, G.&S.R.M., and this claim encompasses portions of the quarter section, subdivision(s), Section(s), Township and Range as follows:

SE 1/4 Section 14, T6N, R 20W, G+S R 17.

The locality of this claim with reference to some natural object or permanent monument and additional information (if any) concerning its locality are as follows:

beginning at the Northwest corner of Section 13, T. 6 North R. 20 West, G.&S.R.M., thence South 4500 feet, and West 600 feet to Corner No. 1; thence West 300 feet to the South End Center; thence West 300 feet to Corner No. 2; thence North 1500 feet to Corner No. 3; thence East 300 feet to the North End Center; thence East 300 feet to Corner No. 4; thence South 1500 feet to Corner No. 1.

This Certificate is prepared, posted, and recorded as an amendment of the original location for the purposes of appropriating under the Mining Law of 1872, as amended, and the laws of the State of Arizona all ground within the boundaries herein defined, and for the purpose of correcting any error, irregularity, omission, incompleteness or defect, if any, which may have existed or may exist in the original location or record thereof, and is made without waiver, abandonment or release of any rights acquired or held under or by virtue of said original location and to secure all the benefits of the mining law. In the event said original location is found to be void, or ineffective for any reason, then this location shall be an original location and this certificate an original certificate.

DATED AND POSTED on the ground the 5th day of April, 1986.

RECEIVED B.L.M. AZ STATE OFFICE

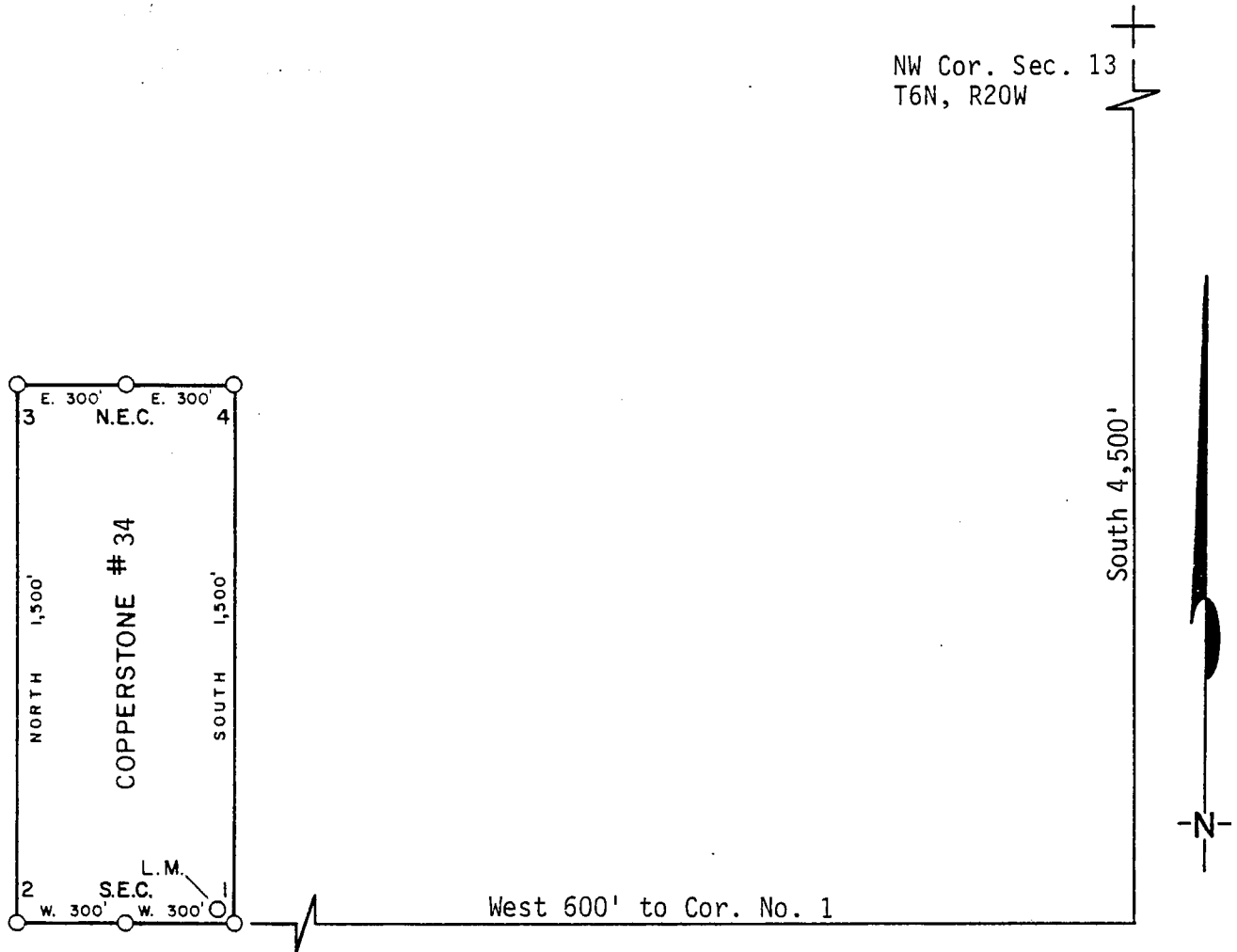
JUN 13 1986

7:45 A.M. PHOENIX, ARIZONA

Locator(s) Dan Patch P. O. Box 124 Quartzsite, Arizona 85346 By Hans Bel, Agent

PLAT OF LODE CLAIM

(To be Attached to Recorded Copy of Amended and Additional
Certificate of Location Pursuant to A. R. S. & 27-203)




1. Name of Claim Copperstone # 34
2. Type of Claim Lode
3. The Claim is located in Sections 14, Township 6N, Range 20W, G. & S. R. M.
4. Scale: 1" = 500'
5. The Claim is situated in La Paz, County, Arizona.
6. Type of corner and location monuments used: 4" diameter P.V.C.

Instructions for Completion:

- (i) If land is surveyed, a corner of the claim must be tied by a course and distance to a monument of the Public Land Survey; if the land is unsurveyed, a corner must be tied by course and distance to an established survey monument of a United States Government Agency or a United States Mineral Monument; if no such monuments are available, one corner of the claim must be tied by course and distance to some prominent natural object or other permanent monument as shown on Plat.
- (ii) North arrow must be shown on Plat.
- (iii) Bearing and distances between corners must be shown on Plat.

RECEIVED
B.L.M. AZ STATE OFFICE
JUN 13 1986
7:45 A.M.
PHOENIX, ARIZONA

86- 2333



RECORDED IN OFFICIAL RECORDS
OF LA PAZ COUNTY, ARIZONA

MAY 12 11 35 AM '86

Lois K. Hesse, COUNTY RECORDER

FEE 5- PGS 3-3

INDEXED
MICROFILMED

Notice of Mining Location

LODE CLAIM

TO ALL WHOM IT MAY CONCERN:

This Mining Claim, the name of which is the Copperstone #34 Mining Claim, situate on land belonging to the United States of America, and in which there are valuable mineral deposits, was entered upon and located for the purpose of exploration and purchase by

DAN PATCH
A CITIZEN OF THE UNITED STATES

(Locator must insert either "A Citizen of the United States," or "Who has declared his intention to become a Citizen of the United States.")
the undersigned, on the 4TH day of MARCH, 1980.

The length of this claim is 1500 feet and I claim 1500 feet in a North direction and - 0 - feet in a SOUTH direction from the center of the LOCATION STAKE discovery stake, at which this notice is posted, lengthwise of the claim together with 300 feet in width of the surface grounds, on each side of the center of said claim. The general course of the lode deposit and premises is from the North to the South.

The claim is situated and located in the PLUMOSA Mining District in YUMA county, in the State of Arizona, about 3500 in a Southwesterly direction from U.S. GOV. SURVEY SECTION CORNER 11/12 T. 6. N. R. 20. W. G.S.R.B.M. AND IS IN THE SOUTHEAST QUARTER OF SEC. 14 AND JOINS COPPERSTONE #33 ON THE SOUTH, THEIR END LINES BEING COMMON

The surface boundaries of the claim are marked upon the ground as follows:

Beginning at A STAKE MAR 19 1980

at a point in a West direction 300 feet from the LOCATION STAKE (at which this notice is posted), being in the center of the SOUTH

10:00 A.M.
PHOENIX, ARIZONA

end line of said claim; thence West 300 feet to a STAKE, being the Southwest corner of said claim; thence North 1500 feet to a STAKE being at the Northwest corner of said claim; thence EAST 300 feet to a STAKE at the center of the North end of this claim; thence EAST 300 feet to a STAKE, being at the NORTH EAST corner of said claim; thence SOUTH 1500 feet to a STAKE at the Southeast corner of said claim; thence West 300 feet to the place of beginning.

Dated and posted on the ground this 4TH day of MARCH, 1980

Dan Patch
P.O. Box 124 Quartzsite Az. 85346
Locator(s)

Witness

STATE OF ARIZONA
COUNTY OF Yuma ss.

INDEXED

Witness my hand and official seal the day and year aforesaid.

I hereby certify that the within instrument was filed and recorded at request of Dan Patch

05987

Glenn E. Schmitt
County Recorder.

By _____ Deputy Recorder.

on 1980 MAR 7 AM 11 28 at _____

3.00
Fee \$1.00

Indexed	Photostat Compared	Biotted
---------	--------------------	---------

_____ M, Docket 1151

Page 151

AMENDED AND ADDITIONAL CERTIFICATE OF LOCATION OF LODE MINING CLAIM

THIS IS TO CERTIFY THAT Dan Patch, owner of the Copperstone # 35 Lode Mining Claim originally located on MARCH 4, 1980 and recorded in Book 1151, Page(s) 152 of La Paz County, Arizona, hereby amends, locates, and claims in compliance with all federal, state and local laws and customs applicable thereto the following described valuable lode or vein mineral deposit:

The name of this claim is the Copperstone # 35 Lode Mining Claim. This claim is 1500 feet in length and 600 feet in width. The general course of this claim is North-South and it is situated in the Plomosa Mining District, La Paz County, Arizona. The monument at which this location notice is posted lies within the boundaries of the claim within approximately 25 feet of Corner No. 1. This claim runs from the location monument on which this notice is posted 1495 feet in a northwesterly direction to the north end line and 5 feet in a southerly direction to the south end line and is also marked by six monuments, one at each corner and one at the center of each end line of the claim, making the claim in the form of a parallelogram. The location monument at which this notice is posted is situated within Section 14, T. 6 North, R. 20 West, G.&S.R.M., and this claim encompasses portions of the quarter section, subdivision(s), Section(s), Township and Range as follows:

SE 1/4 Section 14, T6N, R20W G+S.R.M.

The locality of this claim with reference to some natural object or permanent monument and additional information (if any) concerning its locality are as follows:

beginning at the Northwest corner of Section 13, T. 6 North R. 20 West, G.&S.R.M., thence south 4500 feet, and west 600 feet to Corner No. 1; thence east 300 feet to the south End Center; thence east 300 feet to Corner No. 2; thence north 1500 feet to Corner No. 3; thence west 300 feet to the north End Center; thence west 300 feet to Corner No. 4; thence south 1500 feet to Corner No. 1.

This Certificate is prepared, posted, and recorded as an amendment of the original location for the purposes of appropriating under the Mining Law of 1872, as amended, and the laws of the State of Arizona all ground within the boundaries herein defined, and for the purpose of correcting any error, irregularity, omission, incompleteness or defect, if any, which may have existed or may exist in the original location or record thereof, and is made without waiver, abandonment or release of any rights acquired or held under or by virtue of said original location and to secure all the benefits of the mining law. In the event said original location is found to be void, or ineffective for any reason, then this location shall be an original location and this certificate an original certificate.

DATED AND POSTED on the ground the 5th day of April, 1986.

RECEIVED
 B.L.M. AZ STATE OFFICE

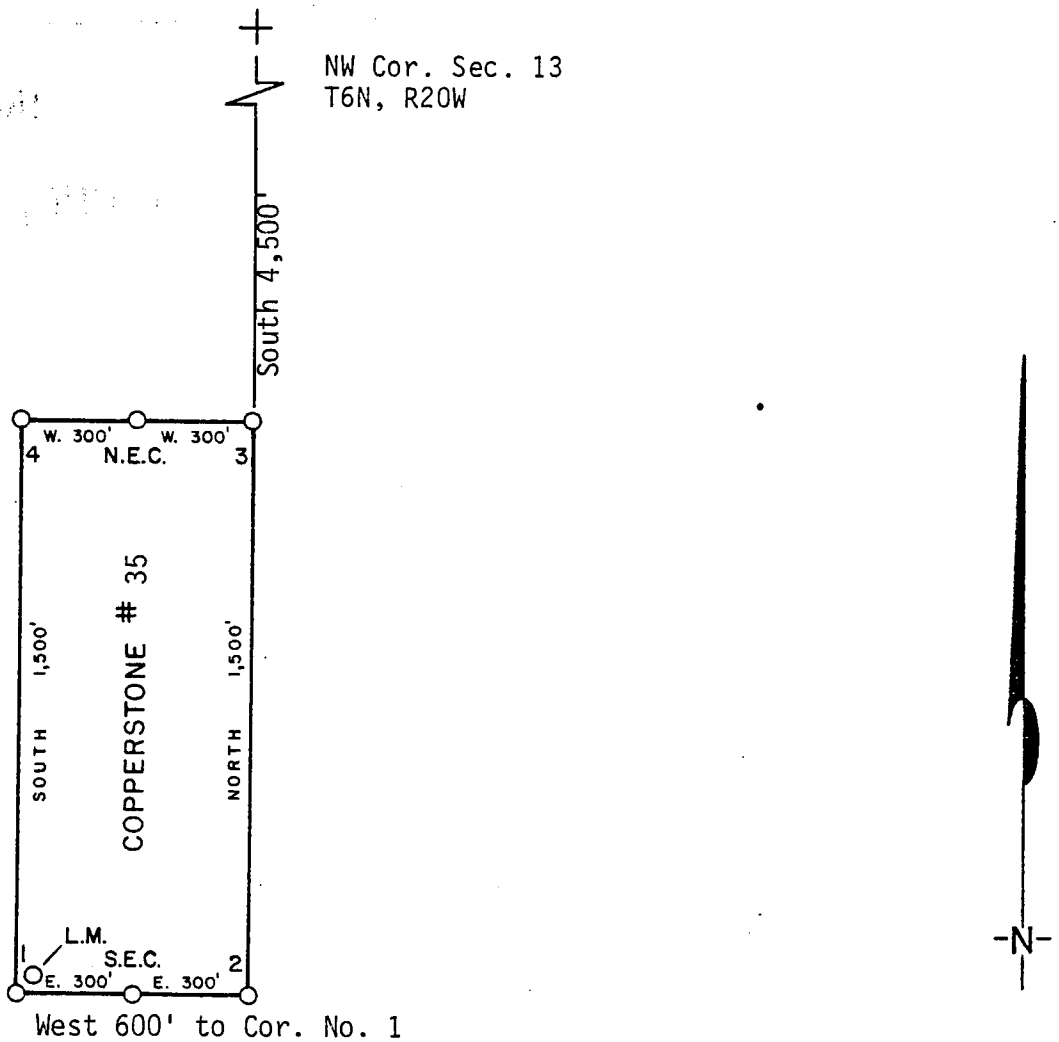
Locator(s) Dan Patch
P. O. Box 124

JUN 13 1986

Quartzsite, Arizona 85346
 By [Signature], Agent

PLAT OF LODE CLAIM

(To be Attached to Recorded Copy of Amended and Additional
Certificate of Location Pursuant to A. R. S. & 27-203)



1. Name of Claim Copperstone # 35
2. Type of Claim Lode
3. The Claim is located in Sections 14, Township 6N, Range 20W, G. & S. R. M.
4. Scale: 1" = 500'
5. The Claim is situated in La Paz, County, Arizona.
6. Type of corner and location monuments used: 4" diameter P.V.C.

Instructions for Completion:


- (i) If land is surveyed, a corner of the claim must be tied by a course and distance to a monument of the Public Land Survey; if the land is unsurveyed, a corner must be tied by course and distance to an established survey monument of a United States Government Agency or a United States Mineral Monument; if no such monuments are available, one corner of the claim must be tied by course and distance to some prominent natural object or other permanent monument as shown on Plat.
- (ii) North arrow must be shown on Plat.
- (iii) Bearing and distances between corners must be shown on Plat.

RECEIVED
B.L.M. AZ STATE OFFICE

JUN 13 1986

7:40 A -
PHOENIX, AZ

86- 2334



RECORDED IN OFFICIAL RECORDS OF LA PAZ COUNTY, ARIZONA	
MAY 12 11 35 AM '86	
<i>Lois K. Hesse</i> , COUNTY RECORDER	
FEE	5 - PGS 3 - 3

INDEXED

MICROFILMED

Notice of Mining Location

LODE CLAIM

TO ALL WHOM IT MAY CONCERN:

This Mining Claim, the name of which is the Copperstone #35 Mining Claim, situate on land belonging to the United States of America, and in which there are valuable mineral deposits, was entered upon and located for the purpose of exploration and purchase by

DAN PATCH

A CITIZEN OF THE UNITED STATES

(Locator must insert either "A Citizen of the United States," or "Who has declared his intention to become a Citizen of the United States.") the undersigned, on the 4TH day of MARCH, 1980

The length of this claim is 1500 feet and I claim 1500 feet in a North direction and -0- feet in a SOUTH direction from the center of the LOCATION STAKE ~~discovery shaft~~, at which this notice is posted, lengthwise of the claim together with 300 feet in width of the surface grounds, on each side of the center of said claim. The general course of the lode deposit and premises is from the North to the South

The claim is situated and located in the PLUMOSA Mining District in YUMA county, in the State of Arizona, about 3500' in a Southerly direction from U.S. GVT. Survey Section Corner 11/12 T.6.N. R.20.W. G.S.R.B.M. and is in the S.E. 1/4 of Sec. 14. Also joins Copperstone #34 on the East their side lines are common.

RECEIVED
B.L.M. AZ STATE OFFICE

The surface boundaries of the claim are marked upon the ground as follows:

Beginning at A STAKE at a point in a EAST direction 300 feet from the LOCATION STAKE (at which this notice is posted), being in the center of the SOUTH end line of said claim; thence EAST 300 feet to a STAKE, being the Southeast corner of said claim; thence North 1500 feet to a STAKE being at the North east corner of said claim; thence West 300 feet to a STAKE at the center of the North end of this claim; thence West 300 feet to a STAKE, being at the North west corner of said claim; thence South 1500 feet to a STAKE at the South west corner of said claim; thence EAST 300 feet to the place of beginning.

MAR 19 1980

10:00 A.M.
PHOENIX, ARIZONA

Dated and posted on the ground this 4TH day of MARCH, 1980

Dan Patch

P.O. Box 124 Quartzsite Az. 85346

Witness

Locator(s)

STATE OF ARIZONA
COUNTY OF Yuma ss.

I hereby certify that the within instrument was filed and recorded at request of Dan Patch

INDEXED

Witness my hand and official seal the day and year aforesaid.

Glenn E. Schmitt
County Recorder.

05988

By _____ Deputy Recorder.

on 1980 MAR 7 AM 11 28 at _____ Fee 3.00

Page, Docket 1151

Page 152

Indexed	Photostat Compared	Blotted
---------	--------------------	---------

ARIZONA

AMENDED AND ADDITIONAL CERTIFICATE OF LOCATION OF LODE MINING CLAIM

THIS IS TO CERTIFY THAT Dan Patch, owner of the Copperstone # 36 Lode Mining Claim originally located on MARCH 4, 1980 and recorded in Book 1151, Page(s) 153 of La Paz County, Arizona, hereby amends, locates, and claims in compliance with all federal, state and local laws and customs applicable thereto the following described valuable lode or vein mineral deposit:

The name of this claim is the Copperstone # 36 Lode Mining Claim. This claim is 1500 feet in length and 600 feet in width. The general course of this claim is North-South and it is situated in the Plomosa Mining District, La Paz County, Arizona. The monument at which this location notice is posted lies within the boundaries of the claim within approximately 25 feet of Corner No. 1. This claim runs from the location monument on which this notice is posted 1495 feet in a southerly direction to the south end line and 5 feet in a northerly direction to the north end line and is also marked by six monuments, one at each corner and one at the center of each end line of the claim, making the claim in the form of a parallelogram. The location monument at which this notice is posted is situated within Section 14, T. 6 North, R. 20 West, G.&S.R.M., and this claim encompasses portions of the quarter section, subdivision(s), Section(s), Township and Range as follows:

SE 1/4 Section 14 and NE 1/4 Section 23 T6N, R20W G+S R.M.

The locality of this claim with reference to some natural object or permanent monument and additional information (if any) concerning its locality are as follows:

beginning at the Northwest corner of Section 13, T. 6 North R. 20 West, G.&S.R.M., thence south 4500 feet, and west 600 feet to Corner No. 1; thence east 300 feet to the north End Center; thence east 300 feet to Corner No. 2; thence south 1500 feet to Corner No. 3; thence west 300 feet to the south End Center; thence west 300 feet to Corner No. 4; thence north 1500 feet to Corner No. 1.

This Certificate is prepared, posted, and recorded as an amendment of the original location for the purposes of appropriating under the Mining Law of 1872, as amended, and the laws of the State of Arizona all ground within the boundaries herein defined, and for the purpose of correcting any error, irregularity, omission, incompleteness or defect, if any, which may have existed or may exist in the original location or record thereof, and is made without waiver, abandonment or release of any rights acquired or held under or by virtue of said original location and to secure all the benefits of the mining law. In the event said original location is found to be void, or ineffective for any reason, then this location shall be an original location and this certificate an original certificate.

DATED AND POSTED on the ground the 5th day of April, 1986.

RECEIVED
B.L.M. AZ STATE OFFICE

Locator(s) Dan Patch

JUN 13 1986

P. O. Box 124

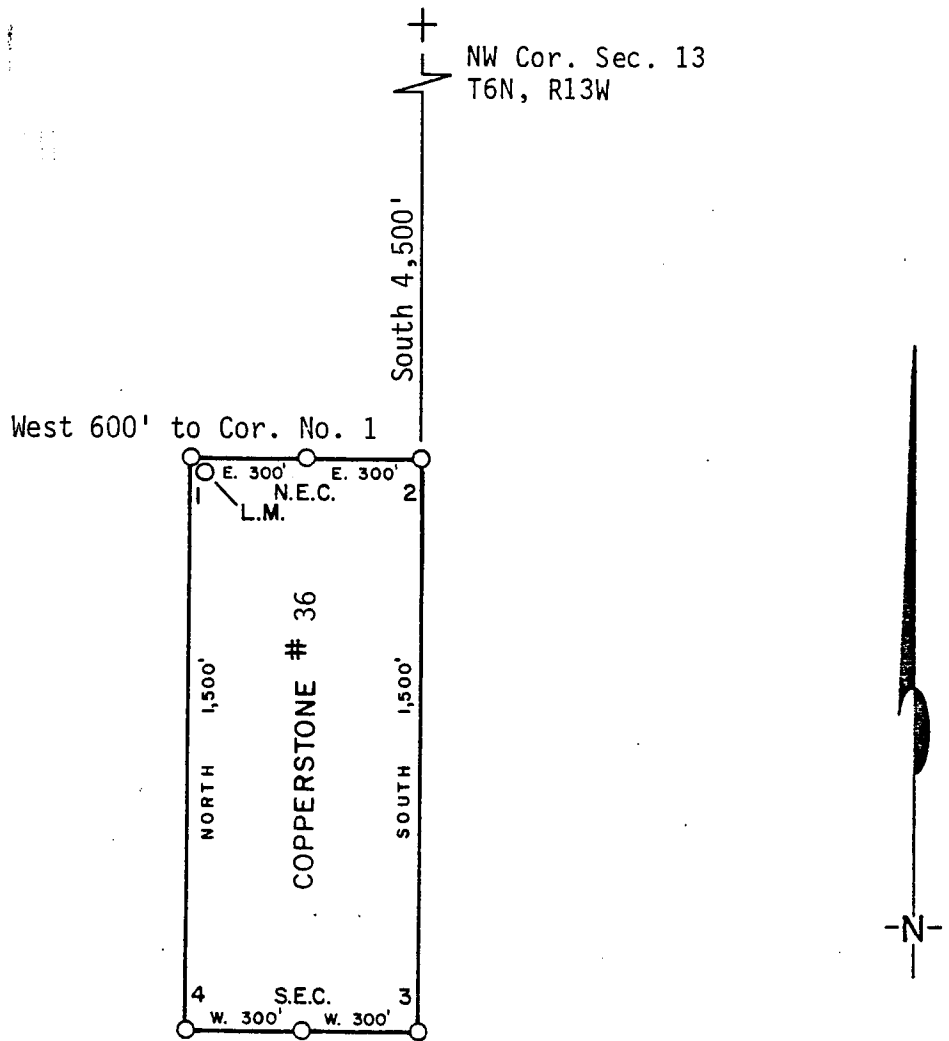
Quartzsite, Arizona 85346

7:45 A.M.
PHOENIX, ARIZONA

By [Signature], Agent

PLAT OF LODE CLAIM

(To be Attached to Recorded Copy of Amended and Additional
Certificate of Location Pursuant to A. R. S. & 27-203)



1. Name of Claim Copperstone # 36
2. Type of Claim Lode
3. The Claim is located in Sections 14, 23, Township 6N, Range 20W, G. & S. R. M.
4. Scale: 1" = 500'
5. The Claim is situated in La Paz, County, Arizona.
6. Type of corner and location monuments used: 4" diameter P.V.C.

Instructions for Completion:


RECEIVED
B.L.M. AZ STATE OFFICE

JUN 13 1986

7:40 A.M.
PHOENIX, ARIZONA

- (i) If land is surveyed, a corner of the claim must be tied by a course and distance to a monument of the Public Land Survey; if the land is unsurveyed, a corner must be tied by course and distance to an established survey monument of a United States Government Agency or a United States Mineral Monument; if no such monuments are available, one corner of the claim must be tied by course and distance to some prominent natural object or other permanent monument as shown on Plat.
- (ii) North arrow must be shown on Plat.
- (iii) Bearing and distances between corners must be shown on Plat.

86- 2335



RECORDED IN OFFICIAL RECORDS
OF LA PAZ COUNTY, ARIZONA

MAY 12 11 35 AM '86

Lois K. Hesse, COUNTY RECORDER

FEE 5- PGS 3-3

INDEXED

MICROFILMED

Notice of Mining Location

LODE CLAIM

TO ALL WHOM IT MAY CONCERN:

This Mining Claim, the name of which is the Copperstone #36 Mining Claim, situate on land belonging to the United States of America, and in which there are valuable mineral deposits, was entered upon and located for the purpose of exploration and purchase by

DAN PATCH

A CITIZEN OF THE UNITED STATES

(Locator must insert either "A Citizen of the United States," or "Who has declared his intention to become a Citizen of the United States.") the undersigned, on the 4th day of MARCH, 1980.

The length of this claim is 1500 feet and I claim 1500 feet in a South direction and -0- feet in a North direction from the center of the LOCATION STAKE at which this notice is posted, lengthwise of the claim together with 300 feet in width of the surface grounds, on each side of the center of said claim. The general course of the lode deposit and premises is from the North to the South.

The claim is situated and located in the PLUMESA Mining District in YUMA county, in the State of Arizona, about 5000' in a Southerly direction from U.S. G.V.T. Survey Section corner 11/12 T.6.N. R.20.W. G.S.R.B.M. AND IS 1/2 IN THE S.E. 1/4 OF Sec. 14, Lays South of Copperstone #35 AND THEIR END LINES ARE COMMON

RECEIVED
B.L.M. AZ STATE OFFICE

The surface boundaries of the claim are marked upon the ground as follows:

Beginning at A STAKE MAR 19 1980

at a point in a EAST direction 300 feet from the LOCATION STAKE (at which this notice is posted), being in the center of the North 10:00 A.M.
PHOENIX, ARIZONA

end line of said claim; thence EAST 300 feet to a STAKE, being the Northeast corner of said claim; thence South 1500 feet to a STAKE being at the Southeast corner of said claim; thence West 300 feet to a STAKE at the center of the South end of this claim; thence West 300 feet to a STAKE, being at the Southwest corner of said claim; thence North 1500 feet to a STAKE at the Northwest corner of said claim; thence EAST 300 feet to the place of beginning.

Dated and posted on the ground this 4th day of MARCH, 1980

Dan Patch
Witness PO Box 124 QUARTZITE AZ 85346 Locator(s)

STATE OF ARIZONA
COUNTY OF Yuma ss.

I hereby certify that the within instrument was filed and recorded at request of Dan Patch


INDEXED
05989

Witness my hand and official seal the day and year aforesaid.
Glenn E. Schmitt
County Recorder.

By _____ Deputy Recorder.

on 1980 MAR 7 AM 11 28 at _____ M, Docket 1151

Page 153



Indexed	Photostat Compared	Blotted

ARIZONA

AMENDED AND ADDITIONAL CERTIFICATE OF LOCATION OF LODE MINING CLAIM

THIS IS TO CERTIFY THAT Dan Patch, owner of the Copperstone # 37 Lode Mining Claim originally located on March 4, 1980 and recorded in Book 1151, Page(s) 154 of La Paz County, Arizona, hereby amends, locates, and claims in compliance with all federal, state and local laws and customs applicable thereto the following described valuable lode or vein mineral deposit:

The name of this claim is the Copperstone # 37 Lode Mining Claim. This claim is 1500 feet in length and 600 feet in width. The general course of this claim is North-South and it is situated in the Plomosa Mining District, La Paz County, Arizona. The monument at which this location notice is posted lies within the boundaries of the claim within approximately 25 feet of Corner No. 1. This claim runs from the location monument on which this notice is posted 1495 feet in a southerly direction to the south end line and 5 feet in a westerly direction to the north end line and is also marked by six monuments, one at each corner and one at the center of each end line of the claim, making the claim in the form of a parallelogram. The location monument at which this notice is posted is situated within Section 14, T. 6 North, R. 20 West, G.&S.R.M., and this claim encompasses portions of the quarter section, subdivision(s), Section(s), Township and Range as follows:

SE 1/4 Section 14 and NE 1/4 Section 23, T6N, R20W G. + S. R. M.

The locality of this claim with reference to some natural object or permanent monument and additional information (if any) concerning its locality are as follows:

beginning at the Northwest corner of Section 13, T. 6 North R. 20 West, G.&S.R.M., thence South 4500 feet, and West 600 feet to Corner No. 1; thence West 300 feet to the North End Center; thence West 300 feet to Corner No. 2; thence South 1500 feet to Corner No. 3; thence East 300 feet to the South End Center; thence East 300 feet to Corner No. 4; thence North 1500 feet to Corner No. 1.

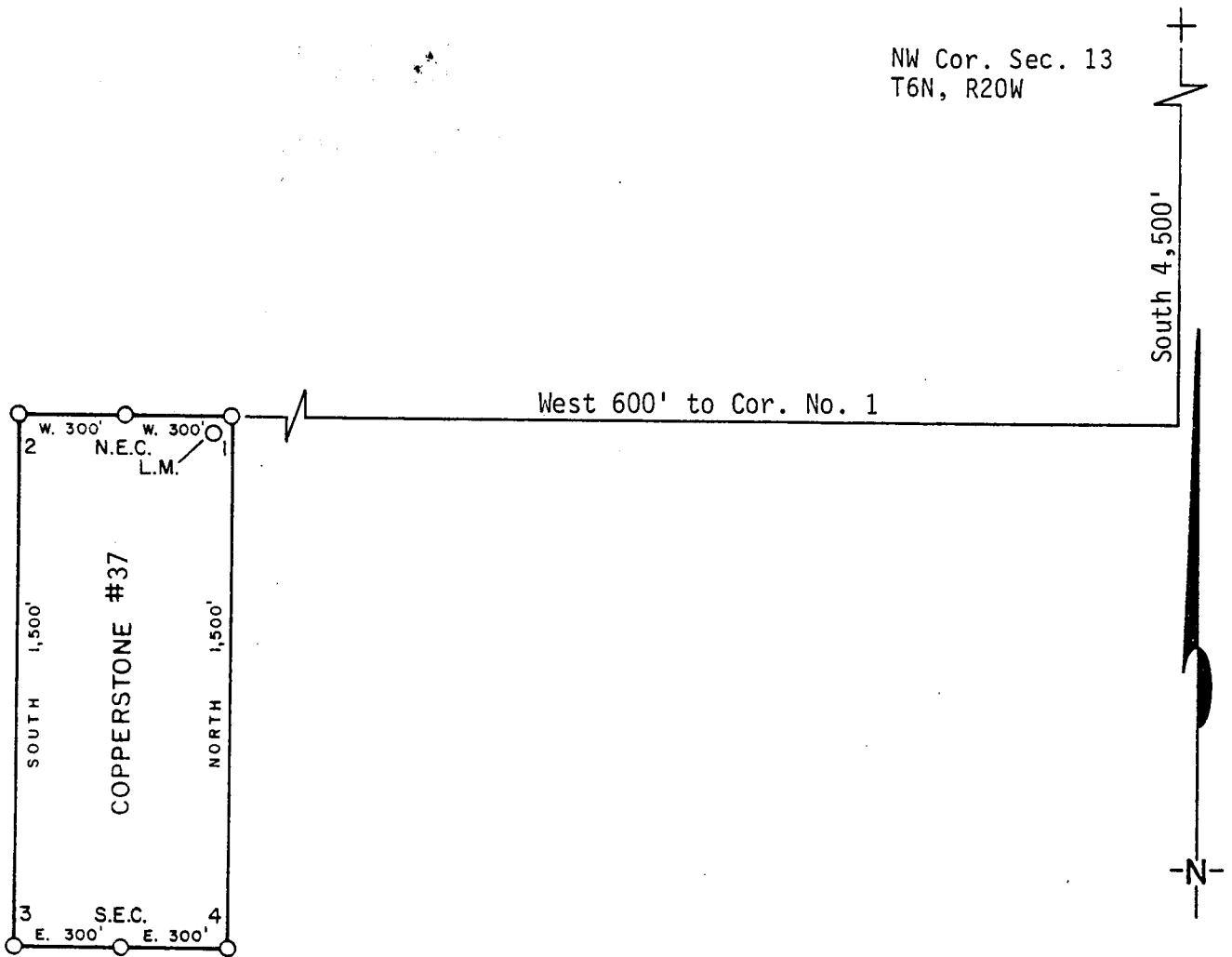
This Certificate is prepared, posted, and recorded as an amendment of the original location for the purposes of appropriating under the Mining Law of 1872, as amended, and the laws of the State of Arizona all ground within the boundaries herein defined, and for the purpose of correcting any error, irregularity, omission, incompleteness or defect, if any, which may have existed or may exist in the original location or record thereof, and is made without waiver, abandonment or release of any rights acquired or held under or by virtue of said original location and to secure all the benefits of the mining law. In the event said original location is found to be void, or ineffective for any reason, then this location shall be an original location and this certificate an original certificate.

DATED AND POSTED on the ground the 5th day of April, 1986.

RECEIVED B.L.M. AZ STATE OFFICE JUN 13 1986 7:45 A.M. PHOENIX, ARIZONA Locator(s) Dan Patch P. O. Box 124 Quartzsite, Arizona 85346 By [Signature], Agent

PLAT OF LODE CLAIM

(To be Attached to Recorded Copy of Amended and Additional Certificate of Location Pursuant to A. R. S. & 27-203)




1. Name of Claim Copperstone # 37
2. Type of Claim Lode
3. The Claim is located in Sections 14, 23, Township 6N, Range 20W, G. & S. R. M.
4. Scale: 1" = 500'
5. The Claim is situated in La Paz, County, Arizona.
6. Type of corner and location monuments used: 4" diameter P.V.C.

Instructions for Completion:

- (i) If land is surveyed, a corner of the claim must be tied by a course and distance to a monument of the Public Land Survey; if the land is unsurveyed, a corner must be tied by course and distance to an established survey monument of a United States Government Agency or a United States Mineral Monument; if no such monuments are available, one corner of the claim must be tied by course and distance to some prominent natural object or other permanent monument as shown on Plat.
- (ii) North arrow must be shown on Plat.
- (iii) Bearing and distances between corners must be shown on Plat.

RECEIVED
 B.L.M. AZ STATE OFFICE
 JUN 13 1986
 7:40 AM
 PHOENIX, ARIZONA

Ef 2336



RECORDED IN OFFICIAL RECORDS
OF LA PAZ COUNTY, ARIZONA

MAY 12 11 35 AM '86

Lois K. Hesse, COUNTY RECORDER

FEE 5- PGS 3-8

INDEXED
MICROFILMED

Notice of Mining Location

LODE CLAIM

TO ALL WHOM IT MAY CONCERN:

This Mining Claim, the name of which is the Copperstone #37 Mining Claim, situate on land belonging to the United States of America, and in which there are valuable mineral deposits, was entered upon and located for the purpose of exploration and purchase by

Dan Patch

A CITIZEN OF THE UNITED STATES

(Locator must insert either "A Citizen of the United States," or "Who has declared his intention to become a Citizen of the United States") the undersigned, on the 4th day of March, 1980

The length of this claim is 1500 feet and 1 claim 1500 feet in a South direction and 0 feet in a North direction from the center of the LOCATION STATE discovery shaft, at which this notice is posted, lengthwise of the claim together with 300 feet in width of the surface grounds, on each side of the center of said claim. The general course of the lode deposit and premises is from the North to the South

The claim is situated and located in the Plomosa Mining District in

Yuma

county, in the State of Arizona, about 5000

in a Southerly direction from U.S. GVT. SURVEY SECTION

CORNER 11/12 T.6N. R.20W G.S.R. B.M. ALL IN THE S.E. 1/4 OF SEC. 14 AND THE N.E. 1/4 OF SEC. 23 AND ADJOINING COPPERSTONE 36 ON THE WEST THEIR SIDE LINES ARE COMMON.

The surface boundaries of the claim are marked upon the ground as follows:

Beginning at A STAKE

RECEIVED
B.L.M. AZ STATE OFFICE

at a point in a WEST direction 300 feet from the LOCATION STATE discovery shaft (at which this notice is posted), being in the center of the North

MAR 19 1980

10:00 A.M.

PHOENIX, ARIZONA

end line of said claim; thence WEST 300 feet to a STAKE, being the Northwest corner of said claim;

thence SOUTH 1500 feet to a STAKE being at the Southwest corner of said claim; thence EAST 300 feet

to a STAKE at the center of the SOUTH end of this claim; thence EAST 300 feet to a STAKE, being at the

SouthEast corner of said claim; thence North 1500 feet to a STAKE at the NorthEast corner of said claim;

thence WEST 300 feet to the place of beginning.

Dated and posted on the ground this 4th day of MARCH, 1980

Dan Patch

P.O. Box 124 QUARTZSITE AZ 85346

Witness

Locator(s)

STATE OF ARIZONA }
COUNTY OF Yuma } ss.

INDEXED

Witness my hand and official seal the day and year aforesaid.

I hereby certify that the within instrument was filed and recorded at request of Dan Patch

Glenys E. Schmitt
County Recorder.

05990

By _____ Deputy Recorder

on 1980 MAR 7 AM 11 28 at

Fee 3.00
\$1.00

_____ M, Docket 1151

Indexed	Photostat Compared	Blotted
---------	--------------------	---------

Page 154

AMENDED AND ADDITIONAL CERTIFICATE OF LOCATION OF LODE MINING CLAIM

THIS IS TO CERTIFY THAT Dan Patch, owner of the Copperstone # 38 Lode Mining Claim originally located on MARCH 4, 1980 and recorded in Book 1151, Page(s) 155 of La Paz County, Arizona, hereby amends, locates, and claims in compliance with all federal, state and local laws and customs applicable thereto the following described valuable lode or vein mineral deposit:

The name of this claim is the Copperstone # 38 Lode Mining Claim. This claim is 1500 feet in length and 600 feet in width. The general course of this claim is north-south and it is situated in the Plomosa Mining District, La Paz County, Arizona. The monument at which this location notice is posted lies within the boundaries of the claim within approximately 25 feet of Corner No. 1. This claim runs from the location monument on which this notice is posted 1495 feet in a southerly direction to the south end line and 5 feet in a northerly direction to the north end line and is also marked by six monuments, one at each corner and one at the center of each end line of the claim, making the claim in the form of a parallelogram. The location monument at which this notice is posted is situated within Section 14, T. 6 North, R. 20 West, G.&S.R.M., and this claim encompasses portions of the quarter section, subdivision(s), Section(s), Township and Range as follows:

SE 1/4 Section 14 AND NE 1/4 Section 23 T6N, R20W
G. + S. R. M.

The locality of this claim with reference to some natural object or permanent monument and additional information (if any) concerning its locality are as follows:

beginning at the Northwest corner of Section 13, T. 6 North R. 20 West, G.&S.R.M., thence South 4200 feet, and west 1800 feet to Corner No. 1; thence EAST 300 feet to the north End Center; thence EAST 300 feet to Corner No. 2; thence SOUTH 1500 feet to Corner No. 3; thence WEST 300 feet to the south End Center; thence WEST 300 feet to Corner No. 4; thence north 1500 feet to Corner No. 1.

This Certificate is prepared, posted, and recorded as an amendment of the original location for the purposes of appropriating under the Mining Law of 1872, as amended, and the laws of the State of Arizona all ground within the boundaries herein defined, and for the purpose of correcting any error, irregularity, omission, incompleteness or defect, if any, which may have existed or may exist in the original location or record thereof, and is made without waiver, abandonment or release of any rights acquired or held under or by virtue of said original location and to secure all the benefits of the mining law. In the event said original location is found to be void, or ineffective for any reason, then this location shall be an original location and this certificate an original certificate.

DATED AND POSTED on the ground the 5th day of April, 1986.

RECEIVED
B.L.M. AZ STATE OFFICE

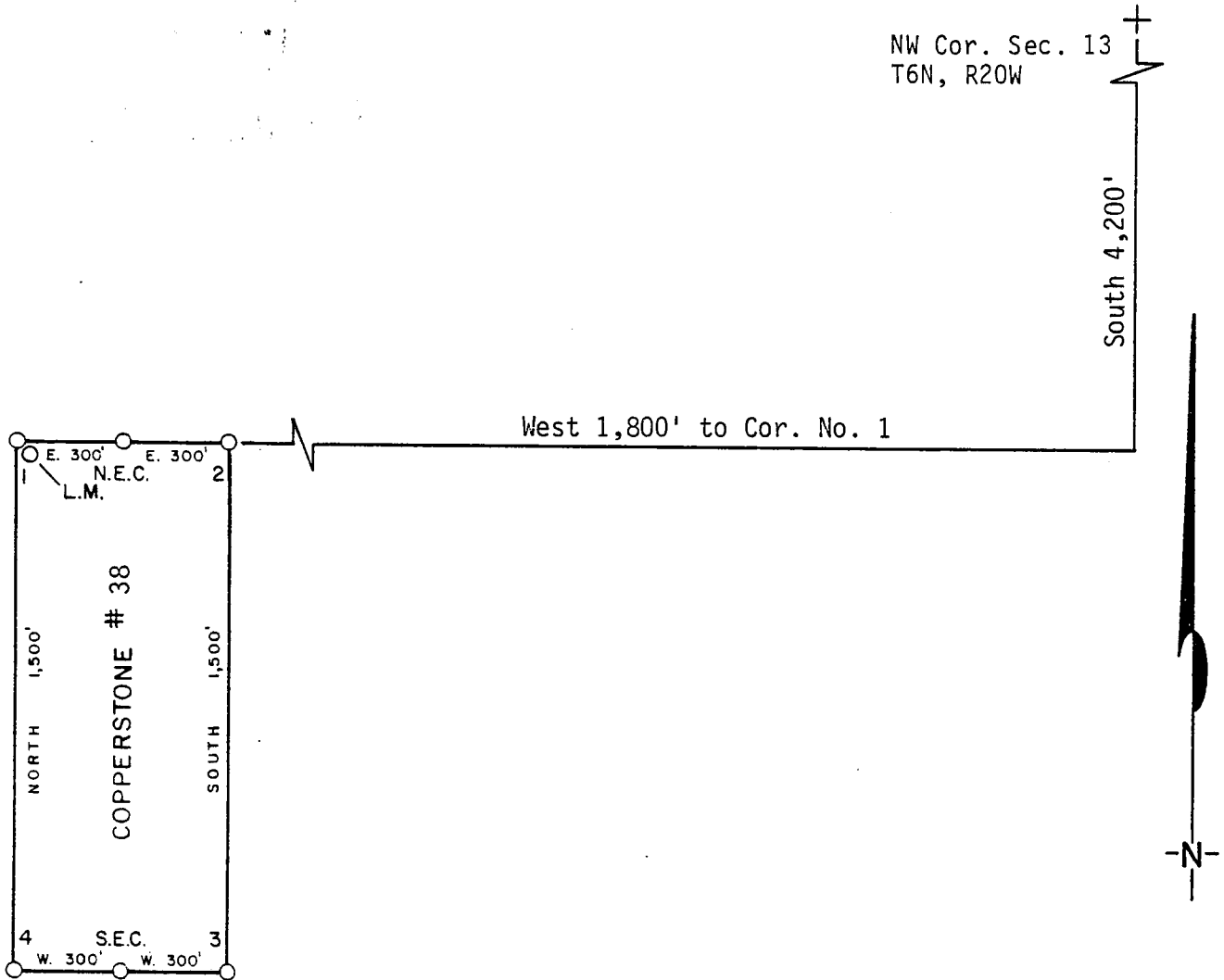
JUN 13 1986

7:45 A.M.
PHOENIX, ARIZONA

Locator(s) Dan Patch
P. O. Box 124
Quartzsite, Arizona 85346
By [Signature], Agent

PLAT OF LODGE CLAIM

(To be Attached to Recorded Copy of Amended and Additional
Certificate of Location Pursuant to A. R. S. & 27-203)



1. Name of Claim Copperstone # 38
2. Type of Claim Lode
3. The Claim is located in Sections 14, 23, Township 6N, Range 20W, G. & S. R. M.
4. Scale: 1" = 500'
5. The Claim is situated in La Paz, County, Arizona.
6. Type of corner and location monuments used: 4" diameter P.V.C.

Instructions for Completion:


- (i) If land is surveyed, a corner of the claim must be tied by a course and distance to a monument of the Public Land Survey; if the land is unsurveyed, a corner must be tied by course and distance to an established survey monument of a United States Government Agency or a United States Mineral Monument; if no such monuments are available, one corner of the claim must be tied by course and distance to some prominent natural object or other permanent monument as shown on Plat.
- (ii) North arrow must be shown on Plat.
- (iii) Bearing and distances between corners must be shown on Plat.

RECEIVED
 B.L.M. AZ STATE OFFICE

JUN 13 1986

7:45 A.M.
 PHOENIX, ARIZONA
 (iii)

86- 2337



RECORDED IN OFFICIAL RECORDS
OF LA PAZ COUNTY, ARIZONA
MAY 12 11 35 AM '86
Lois K. Hesse, COUNTY RECORDER
FEE 5- PGS 3-3

INDEXED
MICROFILMED

Notice of Mining Location

LODE CLAIM

TO ALL WHOM IT MAY CONCERN:

This Mining Claim, the name of which is the Copperstone #38 Mining Claim, situate on land belonging to the United States of America, and in which there are valuable mineral deposits, was entered upon and located for the purpose of exploration and purchase by

DAN PATCH
A citizen of the United States
the undersigned, on the 4th day of MARCH, 1980

The length of this claim is 1500 feet and I claim 1500 feet in a South direction and -0 feet in a North direction from the center of the discovery shaft, at which this notice is posted, lengthwise of the claim together with 300 feet in width of the surface grounds, on each side of the center of said claim. The general course of the lode deposit and premises is from the North to the South

The claim is situated and located in the Plomosa Mining District, in YUMA county, in the State of Arizona, about 1000' in a Westerly direction from U.S. GVT. Survey Section 14 corner 14 and is in the S.E. 1/4 of Sec. 14 and The N.E. 1/4 of Sec. 23 T. 6 N. R. 20 W. G.S.R.B.M. This claim joins Copperstone #11 on the East, side lines are common

The surface boundaries of the claim are marked upon the ground as follows:
Beginning at A STAKE
at a point in a EAST direction 300 feet from the LOCATION STAKE (at which this notice is posted), being in the center of the North

RECEIVED
B.L.M. AZ STATE OFFICE
MAR 19 1980
10:00 A.M.
PHOENIX, ARIZONA

end line of said claim; thence EAST 300 feet to a STAKE, being the North east corner of said claim; thence South 1500 feet to a STAKE being at the South east corner of said claim; thence West 300 feet to a STAKE at the center of the South end of this claim; thence West 300 feet to a STAKE, being at the South west corner of said claim; thence North 1500 feet to a STAKE at the North west corner of said claim; thence EAST 300 feet to the place of beginning.

Dated and posted on the ground this 4th day of MAY, 1980

Dan Patch
Witness
P.O. Box 124 Quartzsite, Az. 85346
Locator (s)

STATE OF ARIZONA
COUNTY OF Yuma ss.


I hereby certify that the within instrument was filed and recorded at request of Dan Patch

INDEXED
05991

Witness my hand and official seal the day and year aforesaid.
Glenze E. Schmitt
County Recorder.

By _____
Deputy Recorder.

on 1980 MAR 7 AM 11 28 at _____
M, Docket 1151
Page 155



Indexed	Photostat Compared	Blotted
---------	--------------------	---------

ARIZONA

AMENDED AND ADDITIONAL CERTIFICATE OF LOCATION OF LODE MINING CLAIM

THIS IS TO CERTIFY THAT Dan Patch, owner of the Copperstone # 39 Lode Mining Claim originally located on MARCH 4, 1980 and recorded in Book 1151, Page(s) 156 of La Paz County, Arizona, hereby amends, locates, and claims in compliance with all federal, state and local laws and customs applicable thereto the following described valuable lode or vein mineral deposit:

The name of this claim is the Copperstone # 39 Lode Mining Claim. This claim is 1500 feet in length and 600 feet in width. The general course of this claim is North-South and it is situated in the Plomosa Mining District, La Paz County, Arizona. The monument at which this location notice is posted lies within the boundaries of the claim within approximately 25 feet of Corner No. 1. This claim runs from the location monument on which this notice is posted 1495 feet in a Southerly direction to the South end line and 5 feet in a Northerly direction to the North end line and is also marked by six monuments, one at each corner and one at the center of each end line of the claim, making the claim in the form of a parallelogram. The location monument at which this notice is posted is situated within Section 23, T. 6 North, R. 20 West, G.&S.R.M., and this claim encompasses portions of the quarter section, subdivision(s), Section(s), Township and Range as follows:

NE 1/4 Section 23, T6N, R20W G+S.R.M.

The locality of this claim with reference to some natural object or permanent monument and additional information (if any) concerning its locality are as follows:

beginning at the Northwest corner of Section 13, T. 6 North R. 20 West, G.&S.R.M., thence South 5700 feet, and West 1800 feet to Corner No. 1; thence East 300 feet to the North End Center; thence East 300 feet to Corner No. 2; thence South 1500 feet to Corner No. 3; thence West 300 feet to the South End Center; thence West 300 feet to Corner No. 4; thence North 1500 feet to Corner No. 1.

This Certificate is prepared, posted, and recorded as an amendment of the original location for the purposes of appropriating under the Mining Law of 1872, as amended, and the laws of the State of Arizona all ground within the boundaries herein defined, and for the purpose of correcting any error, irregularity, omission, incompleteness or defect, if any, which may have existed or may exist in the original location or record thereof, and is made without waiver, abandonment or release of any rights acquired or held under or by virtue of said original location and to secure all the benefits of the mining law. In the event said original location is found to be void, or ineffective for any reason, then this location shall be an original location and this certificate an original certificate.

DATED AND POSTED on the ground the 6th day of April, 1986.

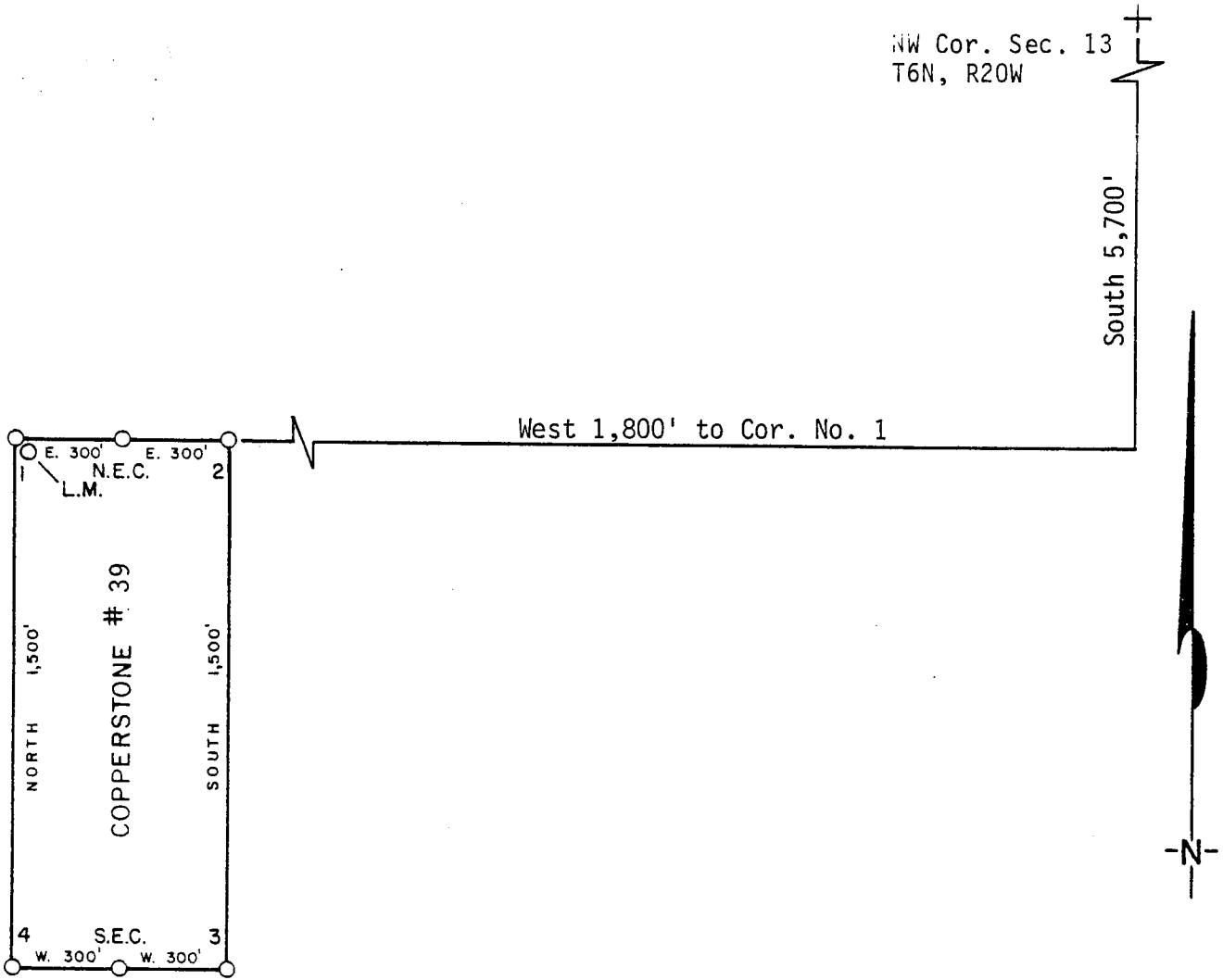
RECEIVED
B.L.M. AZ STATE OFFICE

Locator(s) Dan Patch
P. O. Box 124
Quartzsite, Arizona 85346
By [Signature], Agent

JUN 13 1986
7:45 A.M.
PHOENIX, ARIZONA

PLAT OF LODE CLAIM

(To be Attached to Recorded Copy of Amended and Additional Certificate of Location Pursuant to A. R. S. & 27-203)



1. Name of Claim Copperstone # 39
2. Type of Claim Lode
3. The Claim is located in Sections 23, Township 6N, Range 20W, G. & S. R. M.
4. Scale: 1" = 500'
5. The Claim is situated in La Paz, County, Arizona.
6. Type of corner and location monuments used: 4" diameter P.V.C.

Instructions for Completion:

(i) If land is surveyed, a corner of the claim must be tied by a course and distance to a monument of the Public Land Survey; if the land is unsurveyed, a corner must be tied by course and distance to an established survey monument of a United States Government Agency or a United States Mineral Monument; if no such monuments are available, one corner of the claim must be tied by course and distance to some prominent natural object or other permanent monument as shown on Plat.

North arrow must be shown on Plat.


(iii) Bearing and distances between corners must be shown on Plat.

RECEIVED
B.L.M. AZ STATE OFFICE

JUN 13 1986

7:45 A.M.
PHOENIX, ARIZONA

86- 2338



RECORDED IN OFFICIAL RECORDS
OF LA PAZ COUNTY, ARIZONA
MAY 12 11 35 AM '86
Lois K. Hesse, COUNTY RECORDER
F E 5- PGS 3-3

INDEXED
MICROFILMED

LODE CLAIM

TO ALL WHOM IT MAY CONCERN:

This Mining Claim, the name of which is the Copperstone #39 Mining Claim, situate on land belonging to the United States of America, and in which there are valuable mineral deposits, was entered upon and located for the purpose of exploration and purchase by

DAN PATCH

A CITIZEN OF THE UNITED STATES

(Locator must insert either "A Citizen of the United States," or "Who has declared his intention to become a Citizen of the United States.") the undersigned, on the 4TH day of MARCH, 1980

The length of this claim is 1500 feet and I claim 1500 feet in a SOUTH direction and -0- feet in a NORTH direction from the center of the LOCATION STAKE discovery shaft, at which this notice is posted, lengthwise of the claim together with 300 feet in width of the surface grounds, on each side of the center of said claim. The general course of the lode deposit and premises is from the NORTH to the SOUTH.

The claim is situated and located in the PLUMOSA Mining District, in YUMA county, in the State of Arizona, about 1500' in a SOUTH EASTERLY direction from U.S. GVT. SURVEY SECTION 4 corner 14/23 T.6N. R.20W. G.S.R.B.M. in the N.E. 1/4 of Sec. 23. Also joins Copperstone #12 on the east, their side lines are common.

The surface boundaries of the claim are marked upon the ground as follows: **RECEIVED B.L.M. AZ STATE OFFICE**
Beginning at A STAKE

MAR 19 1980

at a point in a EAST direction 300 feet to a LOCATION STAKE the discovery shaft (at which this notice is posted), being in the center of the PHOENIX, ARIZONA

10:00 A.M.

end line of said claim; thence EAST 300 feet to a STAKE, being the NORTHEAST corner of said claim; thence SOUTH 1500 feet to a STAKE being at the Southeast corner of said claim; thence West 300 feet to a STAKE at the center of the SOUTH end of this claim; thence West 300 feet to a STAKE, being at the Southwest corner of said claim; thence North 1500 feet to a STAKE at the Northwest corner of said claim; thence EAST 300 feet to the place of beginning.

Dated and posted on the ground this 4TH day of MARCH, 1980


Dan Patch
P.O. Box 124 Quartzsite, AZ 85346
Locator(s)

Witness

STATE OF ARIZONA
COUNTY OF Yuma ss.
I hereby certify that the within instrument was filed and recorded at request of Dan Patch

Witness my hand and official seal the day and year aforesaid.
Glenye E. Schmitt
County Recorder.

INDEXED



By _____ Deputy Recorder.

on 1980 MAR 7 AM 11:28 at _____ M, Docket 1151
Page 156

Indexed	Photostat Compared	Blotted

ARIZONA

AMENDED AND ADDITIONAL CERTIFICATE OF LOCATION OF LODE MINING CLAIM

THIS IS TO CERTIFY THAT Dan Patch, owner of the Copperstone # 40 Lode Mining Claim originally located on MARCH 4, 1980 and recorded in Book 1151, Page(s) 157 of La Paz County, Arizona, hereby amends, locates, and claims in compliance with all federal, state and local laws and customs applicable thereto the following described valuable lode or vein mineral deposit:

The name of this claim is the Copperstone # 40 Lode Mining Claim. This claim is 1500 feet in length and 600 feet in width. The general course of this claim is north-south and it is situated in the Plomosa Mining District, La Paz County, Arizona. The monument at which this location notice is posted lies within the boundaries of the claim within approximately 25 feet of Corner No. 1. This claim runs from the location monument on which this notice is posted 1495 feet in a southerly direction to the south end line and 5 feet in a northerly direction to the north end line and is also marked by six monuments, one at each corner and one at the center of each end line of the claim, making the claim in the form of a parallelogram. The location monument at which this notice is posted is situated within Section 23, T. 6 North, R. 20 West, G.&S.R.M., and this claim encompasses portions of the quarter section, subdivision(s), Section(s), Township and Range as follows:

NW 1/4 and SW 1/4 Section 23, T6N, R20W G+S.R.M.

The locality of this claim with reference to some natural object or permanent monument and additional information (if any) concerning its locality are as follows:

beginning at the Northwest corner of Section 13, T. 6 North R. 20 West, G.&S.R.M., thence south 6780 feet, and west 3600 feet to Corner No. 1; thence east 300 feet to the north End Center; thence east 300 feet to Corner No. 2; thence south 1500 feet to Corner No. 3; thence west 300 feet to the south End Center; thence west 300 feet to Corner No. 4; thence north 1500 feet to Corner No. 1.

This Certificate is prepared, posted, and recorded as an amendment of the original location for the purposes of appropriating under the Mining Law of 1872, as amended, and the laws of the State of Arizona all ground within the boundaries herein defined, and for the purpose of correcting any error, irregularity, omission, incompleteness or defect, if any, which may have existed or may exist in the original location or record thereof, and is made without waiver, abandonment or release of any rights acquired or held under or by virtue of said original location and to secure all the benefits of the mining law. In the event said original location is found to be void, or ineffective for any reason, then this location shall be an original location and this certificate an original certificate.

DATED AND POSTED on the ground the 8th day of April, 1986.

RECEIVED
B.L.M. AZ STATE OFFICE

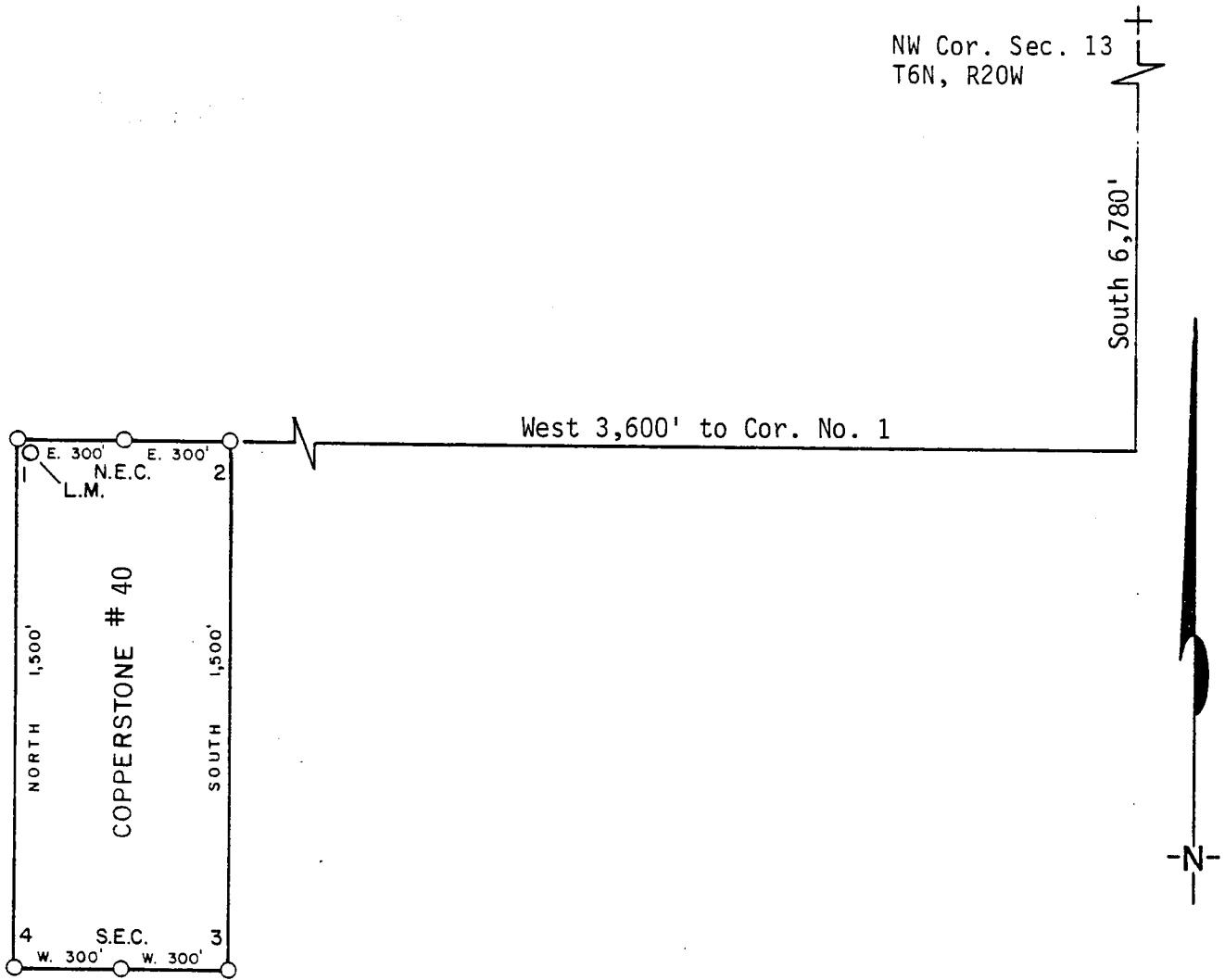
JUN 13 1986

7:45 A.M.
PHOENIX, ARIZONA

Locator(s) Dan Patch
P. O. Box 124
Quartzsite, Arizona 85346
By [Signature], Agent

PLAT OF LODGE CLAIM

(To be Attached to Recorded Copy of Amended and Additional
Certificate of Location Pursuant to A. R. S. & 27-203)



1. Name of Claim Copperstone # 40
2. Type of Claim Lode
3. The Claim is located in Sections 23, Township 6N, Range 20W, G. & S. R. M.
4. Scale: 1" = 500'
5. The Claim is situated in La Paz, County, Arizona.
6. Type of corner and location monuments used: 4" diameter P.V.C.

Instructions for Completion:

RECEIVED
B.L.M. AZ STATE OFFICE

JUN 13 1986

7:40 A.
PHOENIX, ARIZONA

- (i) If land is surveyed, a corner of the claim must be tied by a course and distance to a monument of the Public Land Survey; if the land is unsurveyed, a corner must be tied by course and distance to an established survey monument of a United States Government Agency or a United States Mineral Monument; if no such monuments are available, one corner of the claim must be tied by course and distance to some prominent natural object or other permanent monument as shown on Plat.
- (ii) North arrow must be shown on Plat.
- (iii) Bearing and distances between corners must be shown on Plat.

86- 2339



RECORDED IN OFFICIAL RECORDS
OF LA PAZ COUNTY, ARIZONA
MAY 12 11 35 AM '86
Lois K. Hesse, COUNTY RECORDER
FEE 5- PGS 3-3

INDEXED

MICROFILMED

Notice of Mining Location

LODE CLAIM

TO ALL WHOM IT MAY CONCERN:

This Mining Claim, the name of which is the Copperstone # 40 Mining Claim, situate on land belonging to the United States of America, and in which there are valuable mineral deposits, was entered upon and located for the purpose of exploration and purchase by Dan Patch

A CITIZEN OF THE UNITED STATES (Locator must insert either "A Citizen of the United States," or "Who has declared his intention to become a Citizen of the United States.") the undersigned, on the 4th day of MARCH, 1980

The length of this claim is 1500 feet and I claim 1500 feet in a South direction and -0- feet in a North direction from the center of the LOCATION STAKE discovery shaft, at which this notice is posted, lengthwise of the claim together with 300 feet in width of the surface grounds, on each side of the center of said claim. The general course of the lode deposit and premises is from the North to the South.

The claim is situated and located in the PLUMOSA Mining District in YUMA county, in the State of Arizona, about 2000' in a Southerly direction from U.S. G.V.T. Survey Section 1/4 corner 14 23 T.6.N. R.20.W. G.S.R.B.M. and is mostly in the N.W 1/4 of Section 23 about 1000' East of Copper Peak adjoining Copperstone # 9 on the east, their side lines are common

The surface boundaries of the claim are marked upon the ground as follows: Beginning at A STAKE

at a point in a EAST direction 300 feet 10:00 A.M. the LOCATION STAKE discovery shaft (at which this notice is posted), being in the center of the North PHOENIX, ARIZONA

and line of said claim; thence EAST 300 feet to a STAKE, being the Northeast corner of said claim; thence South 1500 feet to a STAKE being at the Southeast corner of said claim; thence West 300 feet to a STAKE at the center of the South end of this claim; thence West 300 feet to a STAKE, being at the Southwest corner of said claim; thence North 1500 feet to a STAKE at the Northwest corner of said claim; thence EAST 300 feet to the place of beginning.


Dated and posted on the ground this 4th day of MARCH, 1980

Dan Patch
Witness _____ Locator(s) P.O. Box 124 Quartzsite, Az. 85346

STATE OF ARIZONA
COUNTY OF Yuma
I hereby certify that the within instrument was filed and recorded at request of Dan Patch

Witness my hand and official seal the day and year aforesaid.
Glenze E. Schmitt
County Recorder.

INDEXED



Indexed	Photostat Compared	Blotted
---------	--------------------	---------

on 1980 MAR 7 AM 11 28 at _____
M. Docket 1151
Page 157

March 13, 1980

B. L. M.
Phoenix, Az.

Please register the enclosed
claims immediately as required by
law. Enclosed is 55⁰⁰

Thank you
Dan Patch

DAN PATCH
P.O. Box 124
QUARTZSITE, Az.
85346

RECEIVED
B.L.M. AZ STATE OFFICE

MAR 19 1980

10:00 A.M.
PHOENIX, ARIZONA